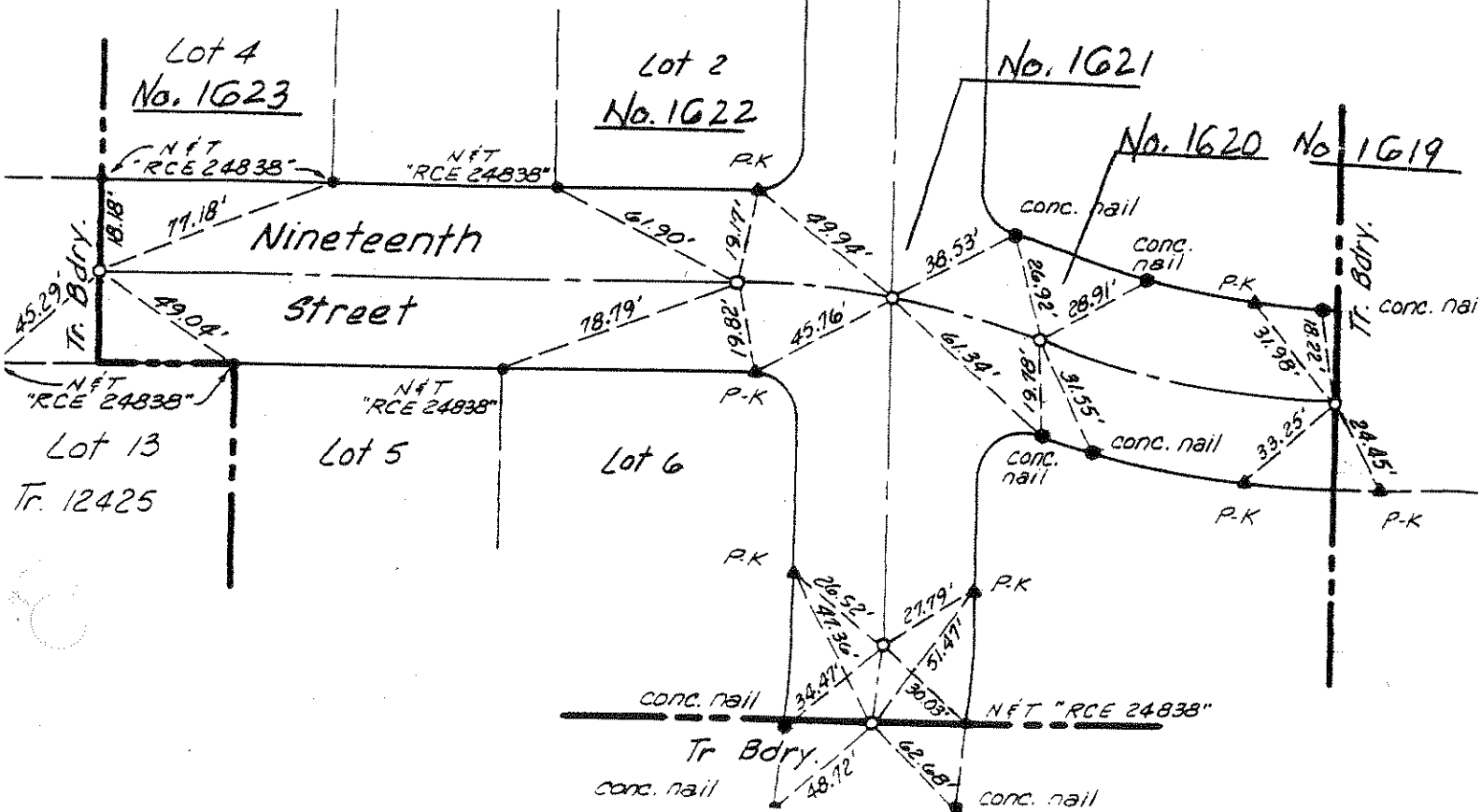


All tie points are concrete nails
Set in top of curb unless noted otherwise.
o indicates 6" boat spike & washer stamped RCE 24838.



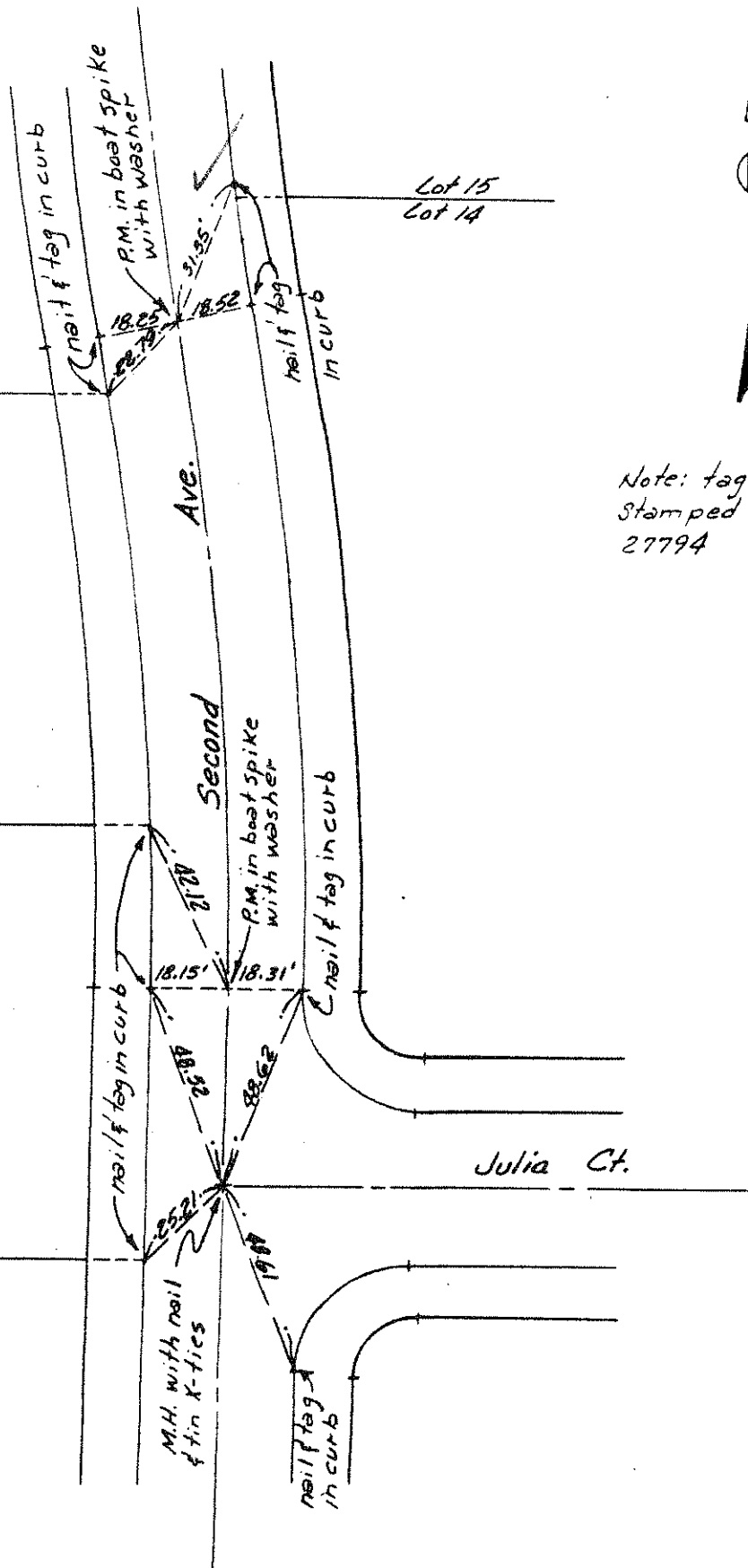
No. 1625

Lot 2
Lot 3

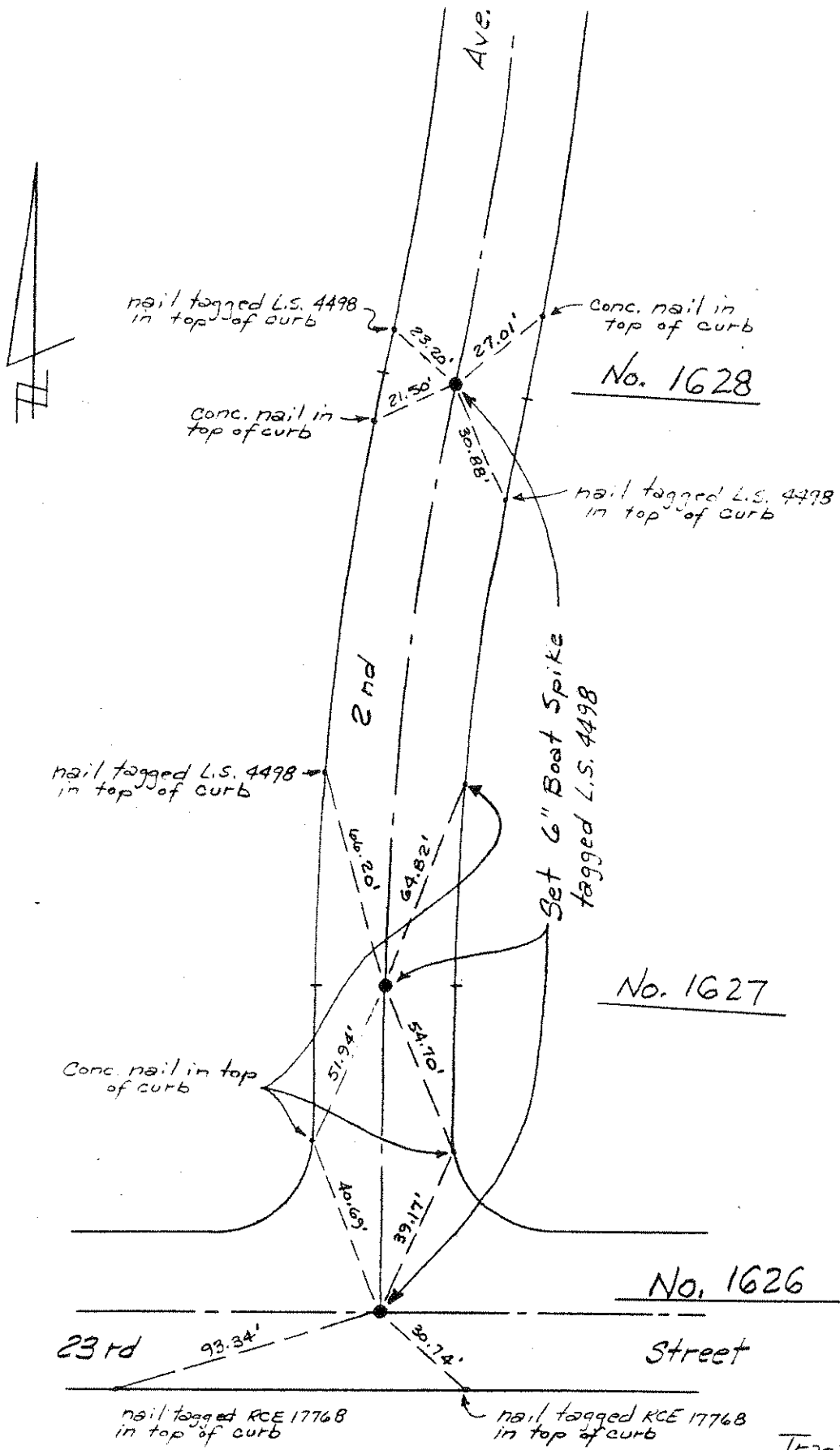
Lot 3
Lot 4

No. 1624

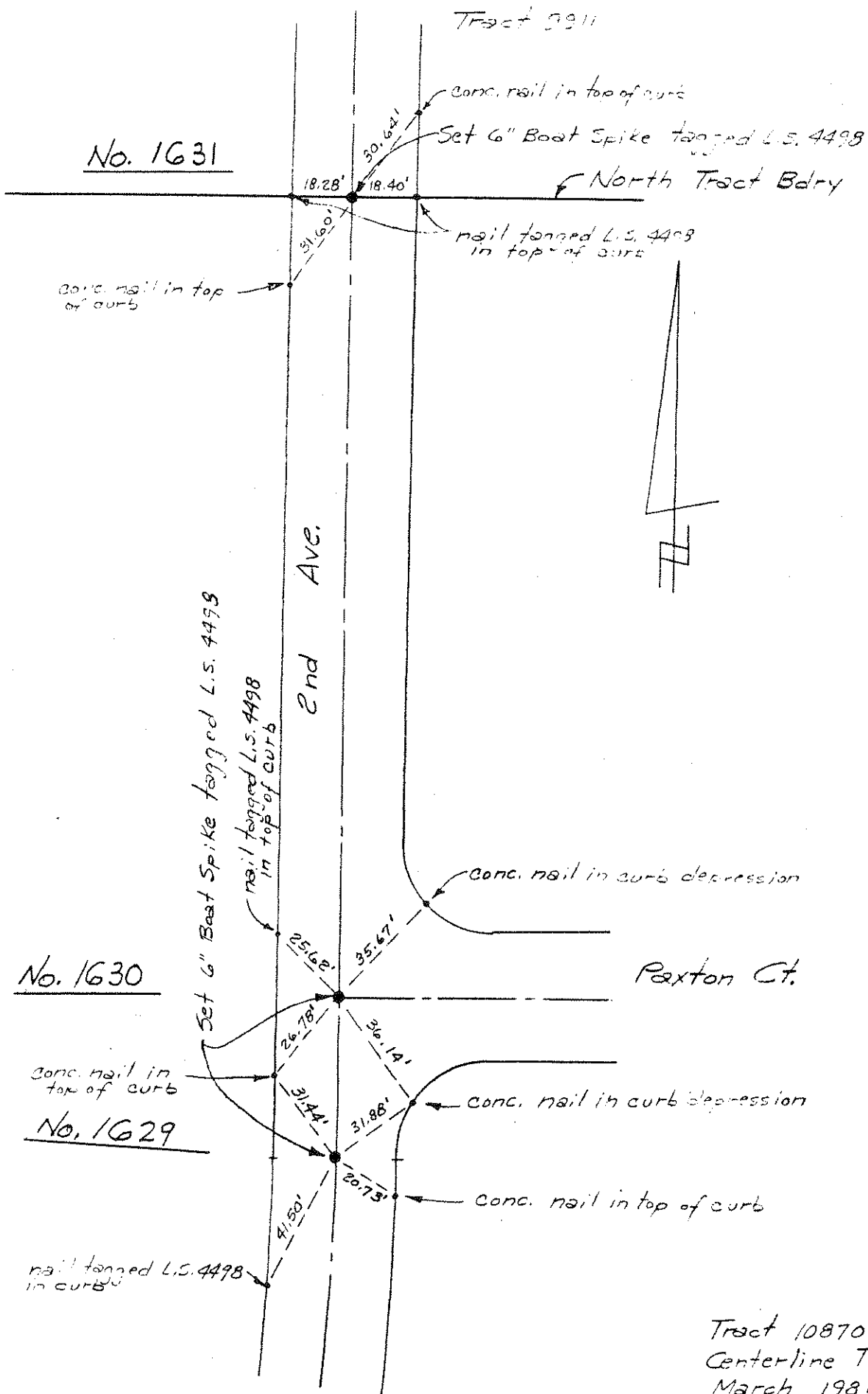
Lot 4
Lot 5



Note: tags are stamped R.C.E. 27794



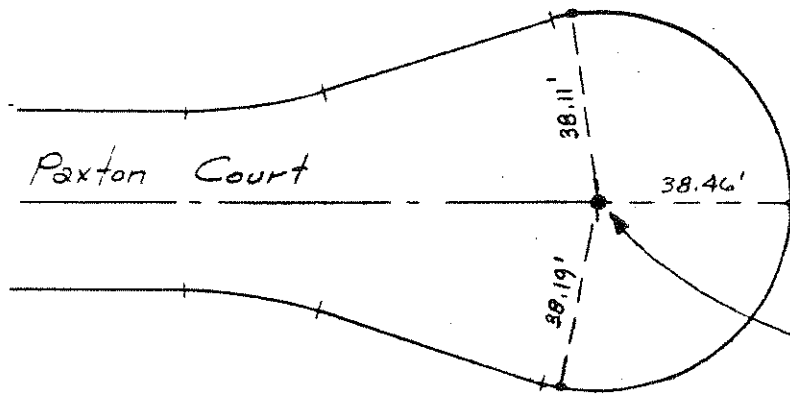
Tract 10870
 Centerline Ties
 March, 1981
 Landmark Consultants Inc.
 Page 1 of 3



Tract 10870
 Centerline Ties
 March, 1981
 Landmark Consultants Inc.
 Page 2 of 3



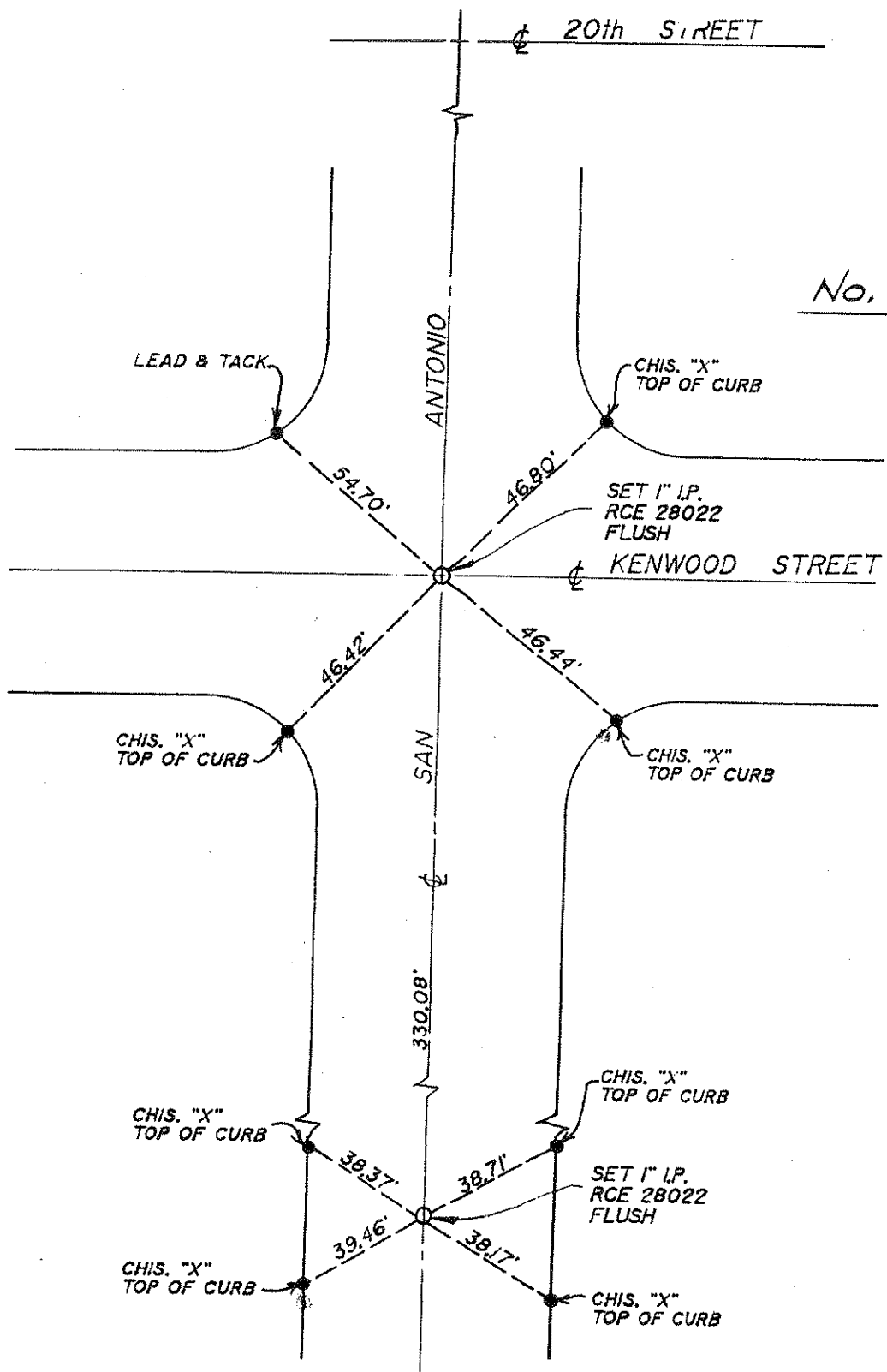
No. 1632



nail tagged L.S. 4498
in top of curb

Set 6" Boat Spike
tagged L.S. 4498

Tract 10870
Center-line Ties
March, 1981
Landmark Consultants Inc.



No. 1633

CPlange ENGINEERS
 CIVIL ENGINEERING
 LAND SURVEYING
 LAND PLANNING
 840-K W. 9TH ST. • UPLAND CA 91786 • (714) 946-9919

CITY OF UPLAND
 TRACT NO. 12713
 DATE: SEPT. 87
 SHT. 2 OF 4

NTS

UKIAH WAY

20th STREET

No. 1634

CHIS. "X"
TOP OF CURB

LEAD & TACK

FD. S & W FLUSH
PER CITY TIE NO. 1203

33.12'

24.99'

24.79'

30.19'

CHIS. "X"
TOP OF CURB

NAIL & TIN
IN A.C.

TRACT BOUNDARY

CPLange
ENGINEERS

CIVIL ENGINEERING
LAND SURVEYING
LAND PLANNING

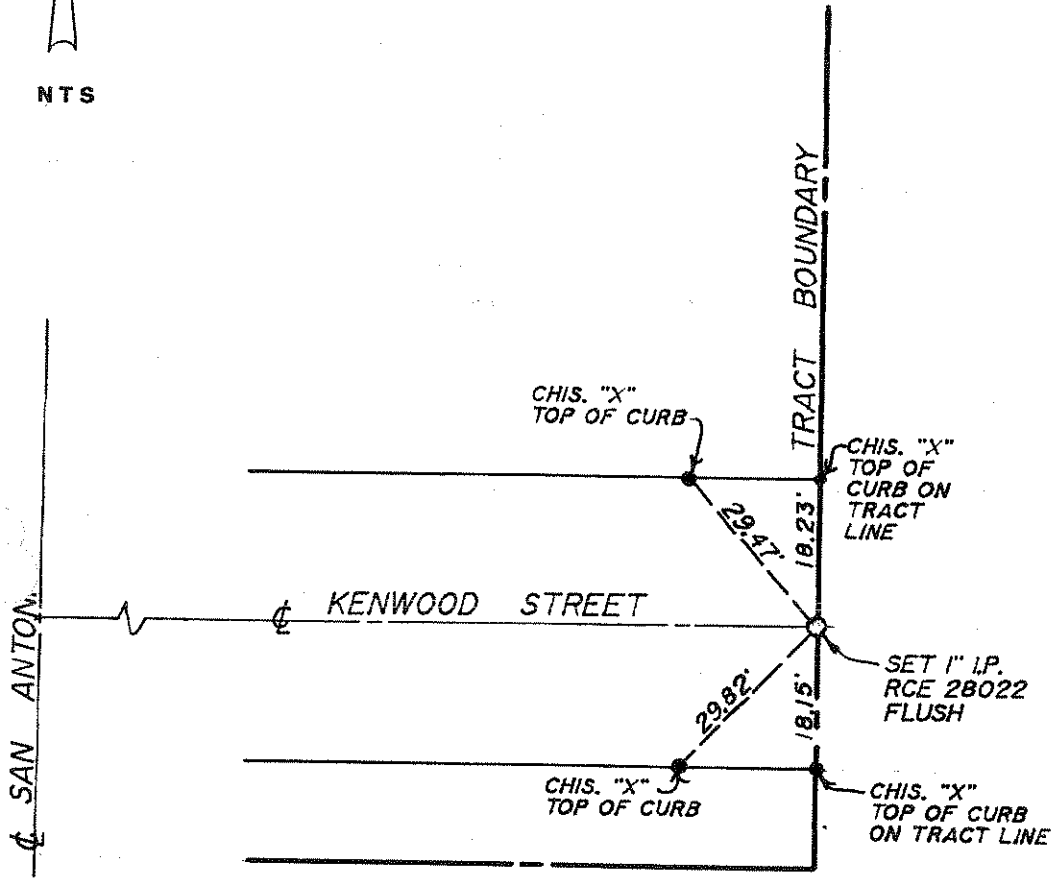
840-K W. 9TH ST. • UPLAND CA 91786 • (714) 946-9919

CITY OF UPLAND

TRACT NO. 12713

DATE: SEPT. 87

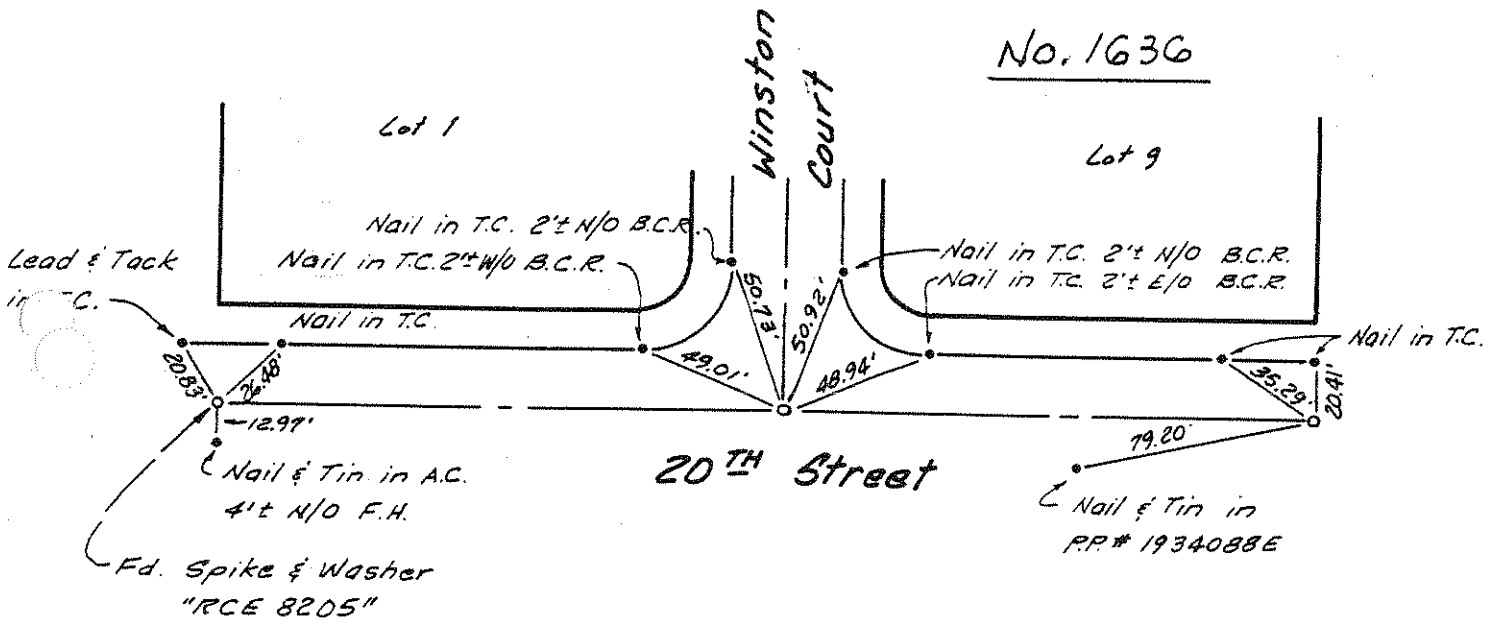
SHT. 3 OF 4



No. 1635

<p>CPLange ENGINEERS</p> <p>CIVIL ENGINEERING LAND SURVEYING LAND PLANNING</p> <p>840-K W. 9TH ST. • UPLAND CA 91786 • (714) 946-9919</p>	<p>CITY OF UPLAND TRACT NO. 12713</p>
	<p>DATE: SEPT. 87</p> <p>SHT. <u>4</u> OF <u>4</u></p>

NO SCALE



LEGEND

- 6" boat spike & Washer "RCE 17788" or as noted.
- as noted

Tract No. 11351

Lot 4

Lot 5

Nail & Tag "RCE 17788" in T.C.

Nail & Tag "RCE 17788" in T.C.

Nail & Tag "RCE 17788" in T.C.

No. 1640

Lot 6

Lot 3

Nail & Tag "RCE 17788" in T.C.

Lot 7

Nail in T.C.

Nail & Tag "RCE 17788" in T.C.

NO SCALE

Lot 2

No. 1639

Nail in T.C.

Nail in T.C.

Lot 8

Nail & Tag "RCE 17788" in T.C.

Nail in T.C.

No. 1638

Nail in T.C.

Nail & Tag "RCE 17788" in T.C.

Lot 1

Lot 9

No. 1637

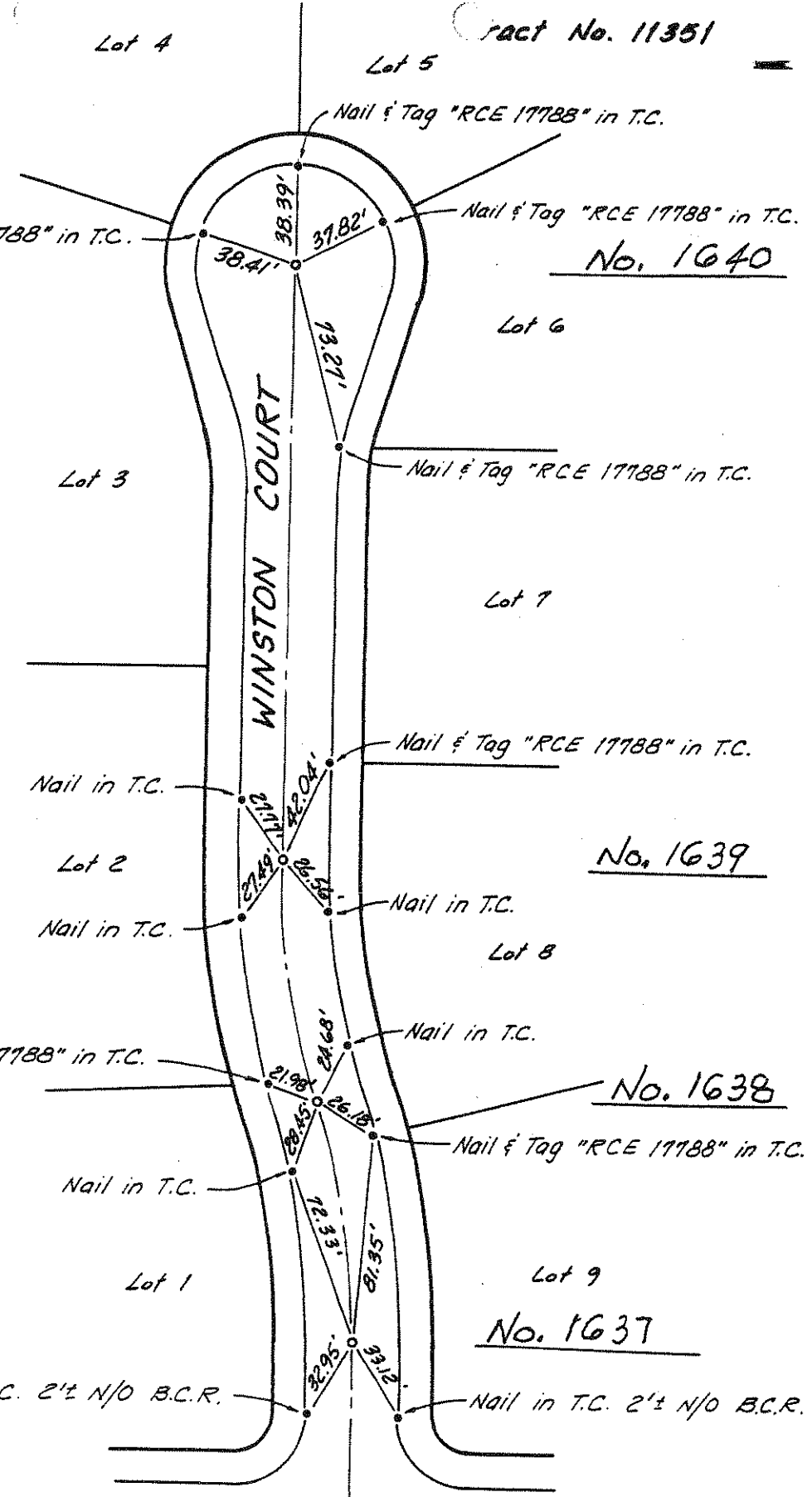
Nail in T.C. 2 1/2 N/O B.C.R.

Nail in T.C. 2 1/2 N/O B.C.R.

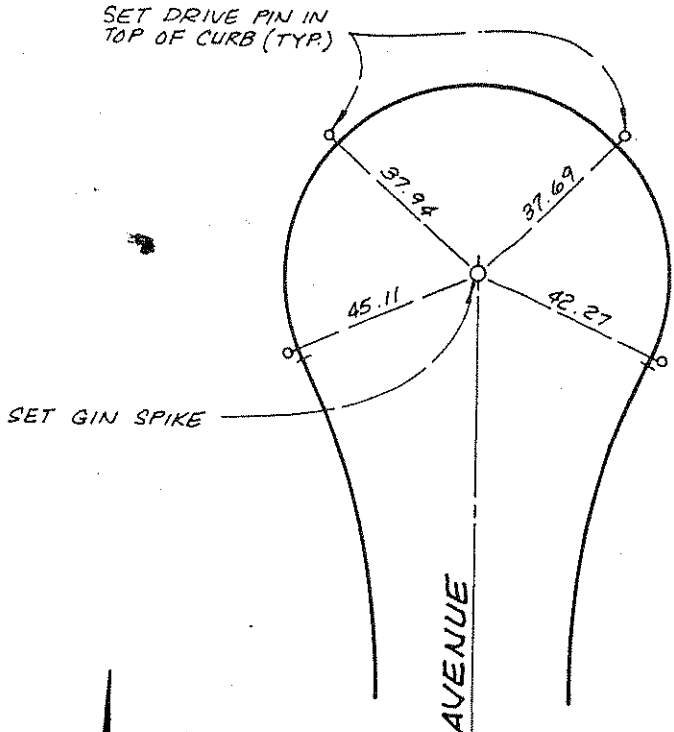
20TH ST.

LEGEND

6" boat spike & washer "RCE 17788"
as noted



SET DRIVE PIN IN TOP OF CURB (TYP.)



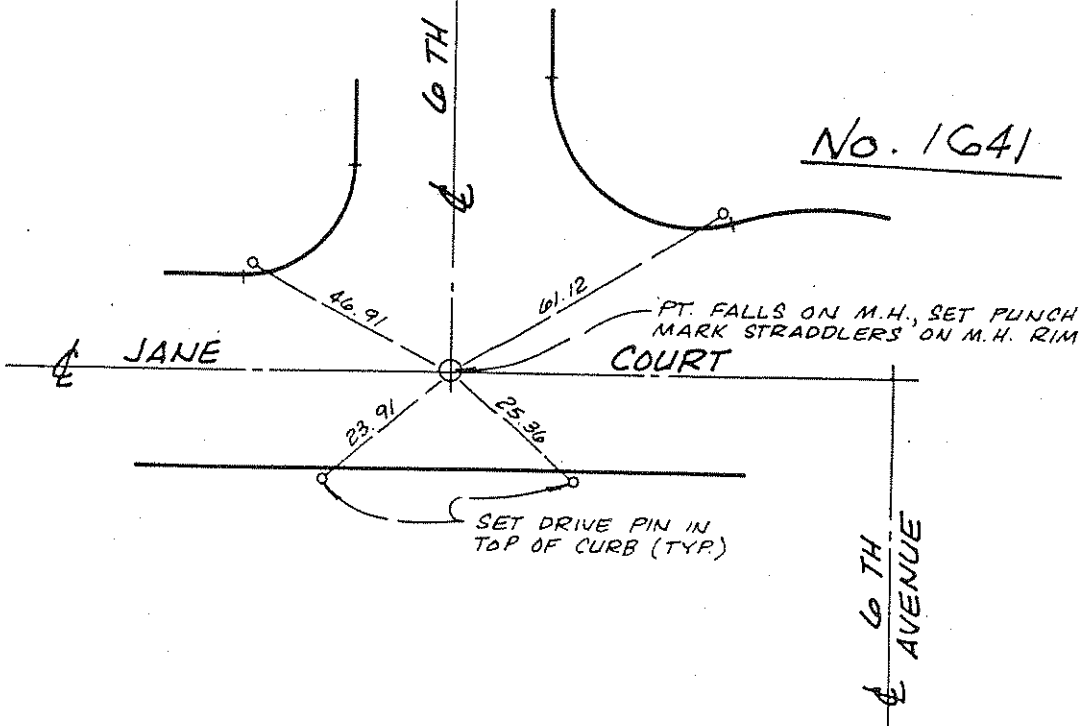
No. 1642

NORTH

AVENUE

60 TH

No. 1641



JANE COURT

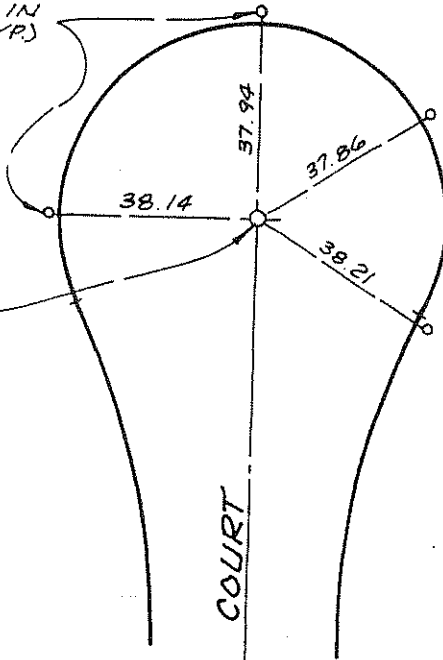
COURT

SET DRIVE PIN IN TOP OF CURB (TYP.)

60 TH AVENUE

SET DRIVE PIN IN
TOP OF CURB (TYP)

SET GIN SPIKE

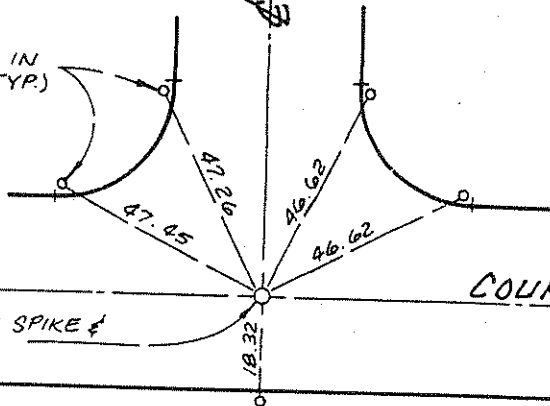


1644

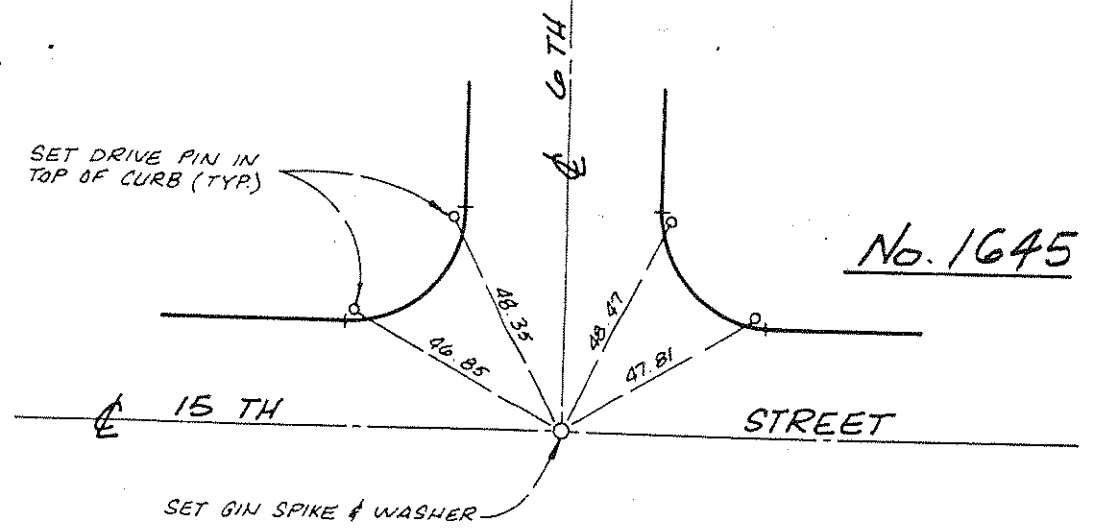
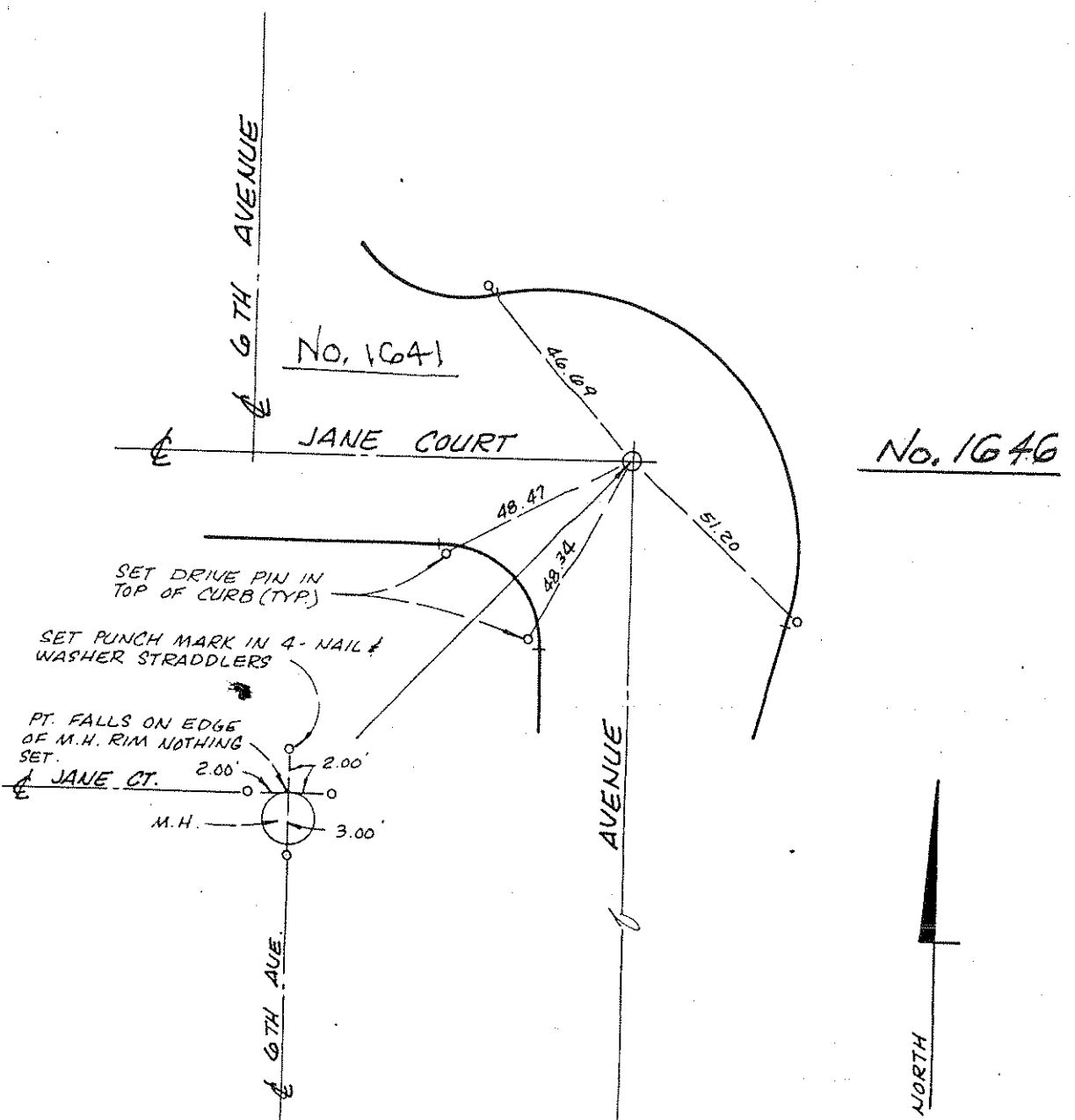
NORTH

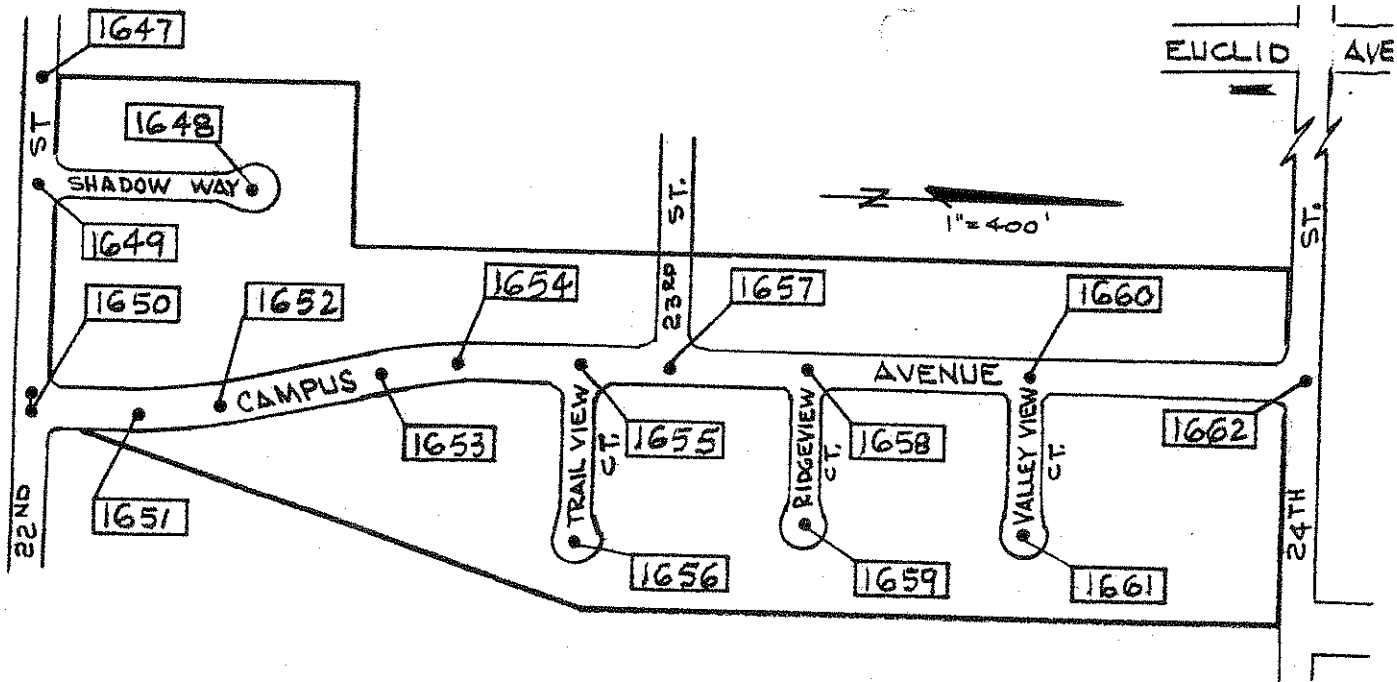
SET DRIVE PIN IN
TOP OF CURB (TYP)

FD. GIN SPIKE &
WASHER



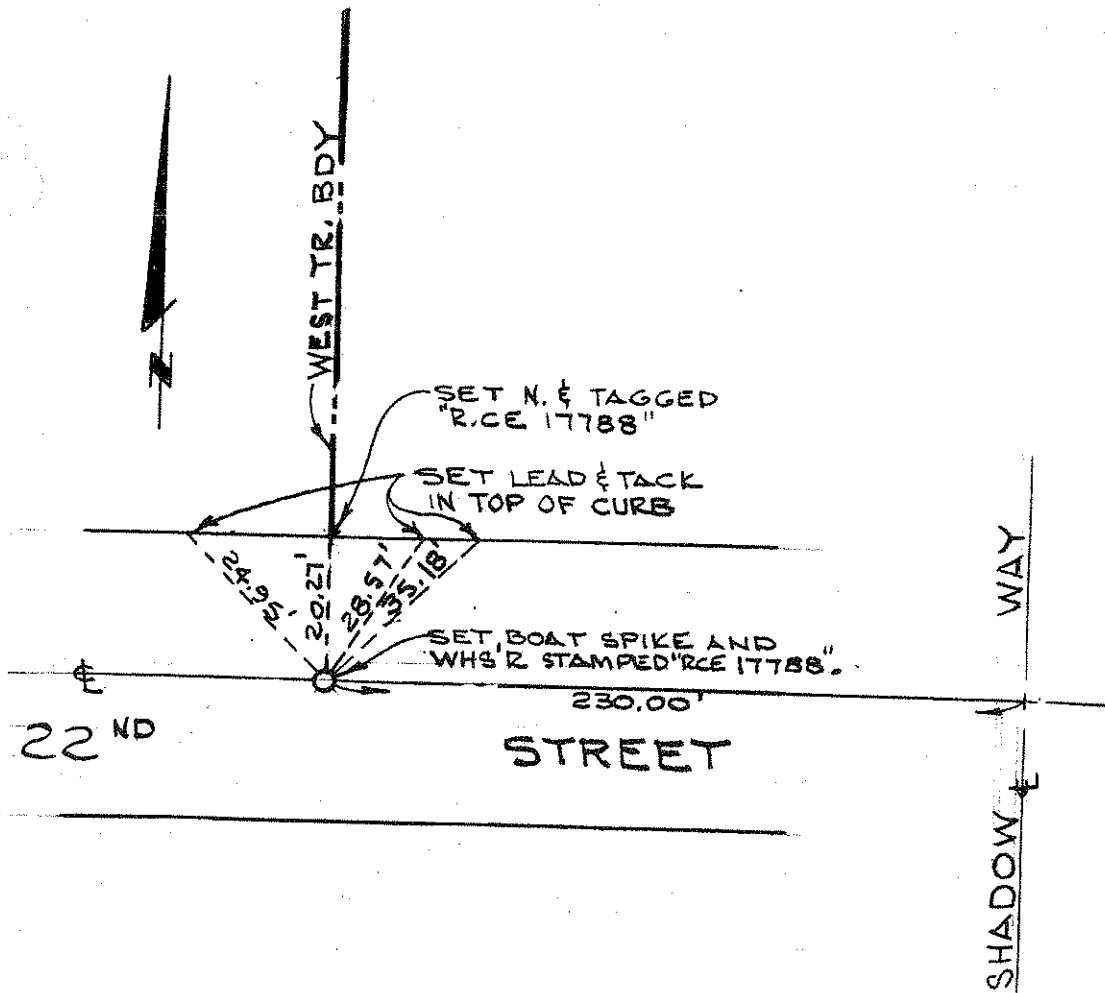
1643





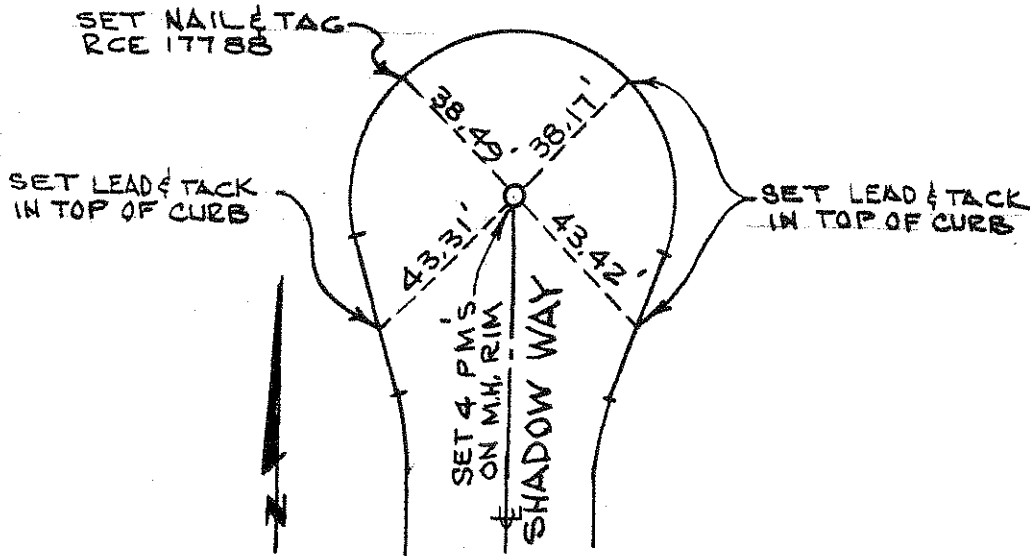
INSERT MAP TRACT 9687

No 1647
TRACT 9687
SEE INSERT MAP



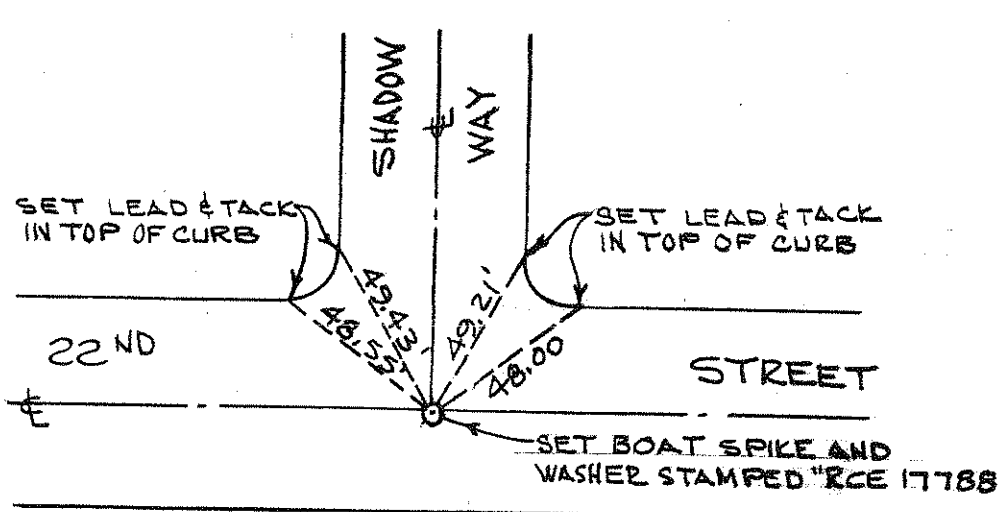
No 1648

TRACT 9687
SEE INSERT MAP



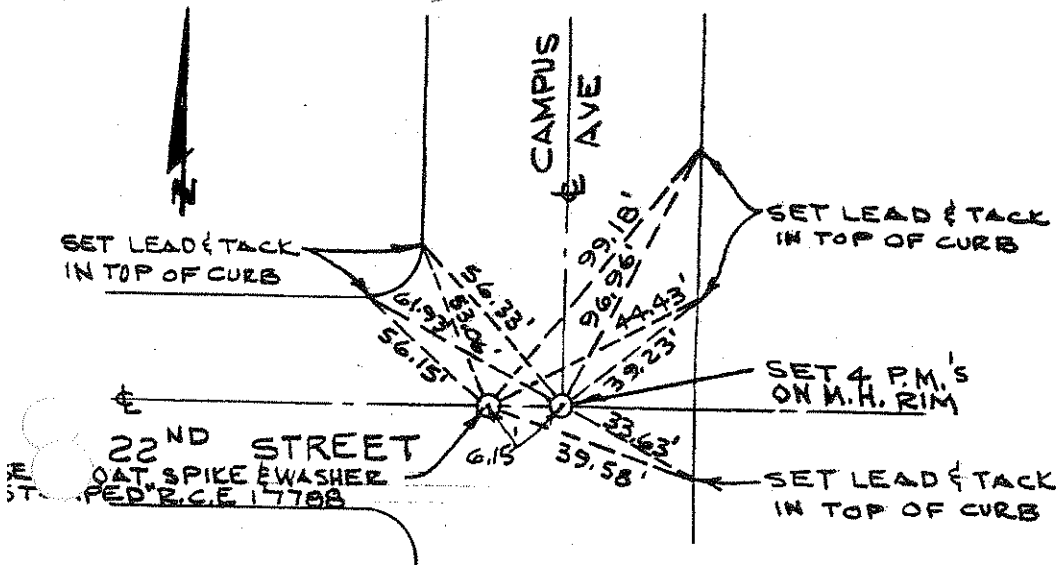
No 1649

TRACT 9687
SEE INSERT MAP

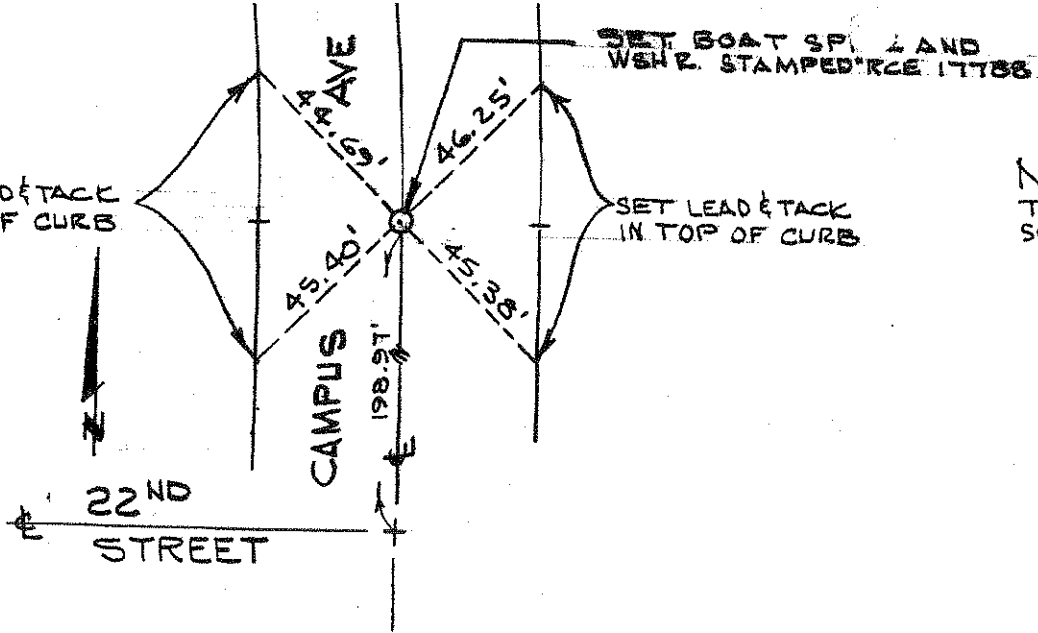


No 1650

TRACT 9687
SEE INSERT MAP

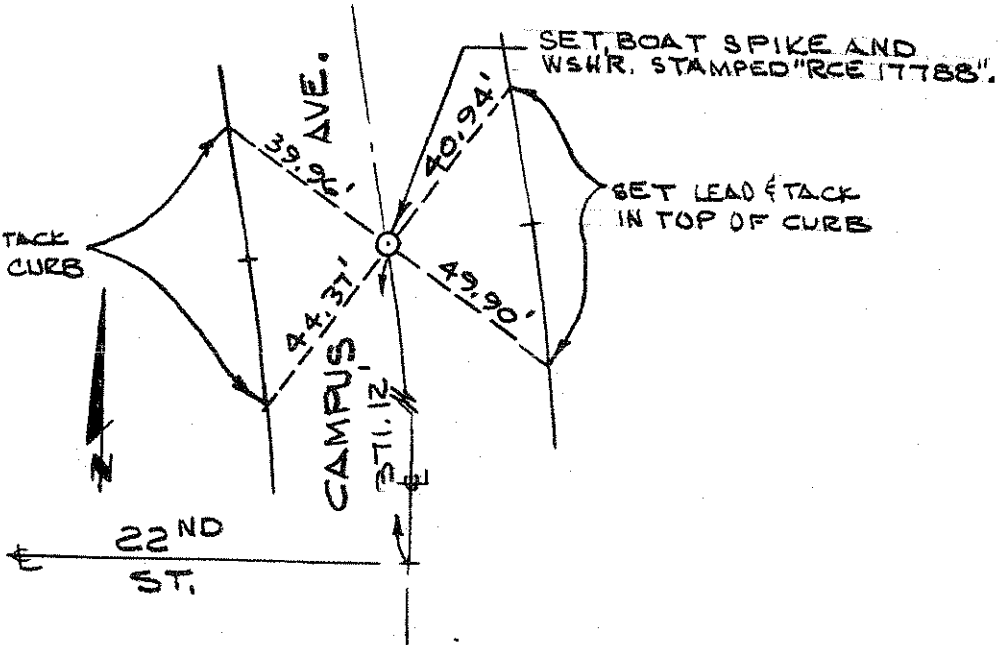


SET LEAD & TACK
IN TOP OF CURB



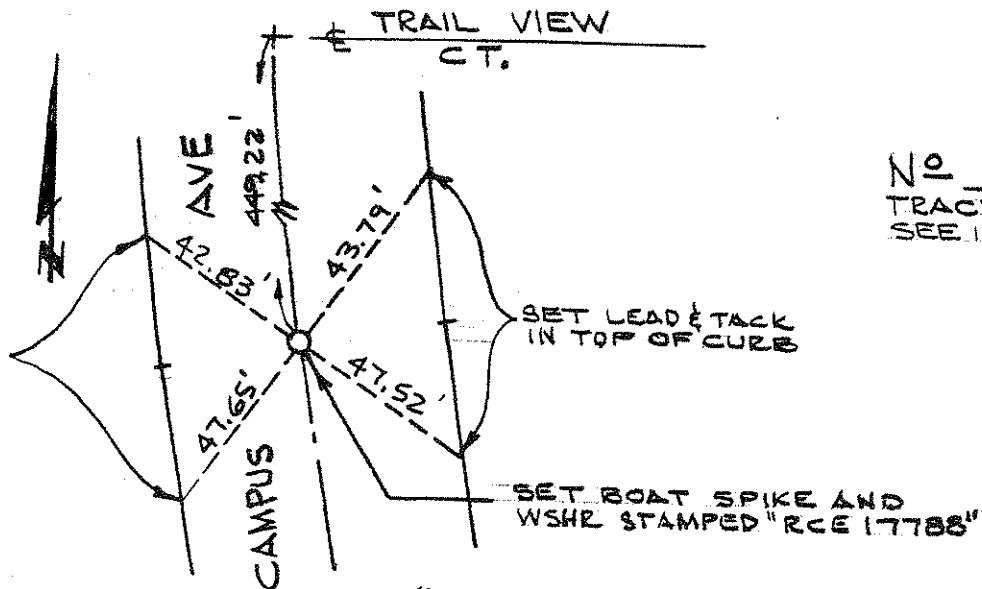
No. 1651
TRACT 9687
SEE INSERT MAP

SET LEAD & TACK
IN TOP OF CURB



No. 1652
TRACT 9687
SEE INSERT MAP

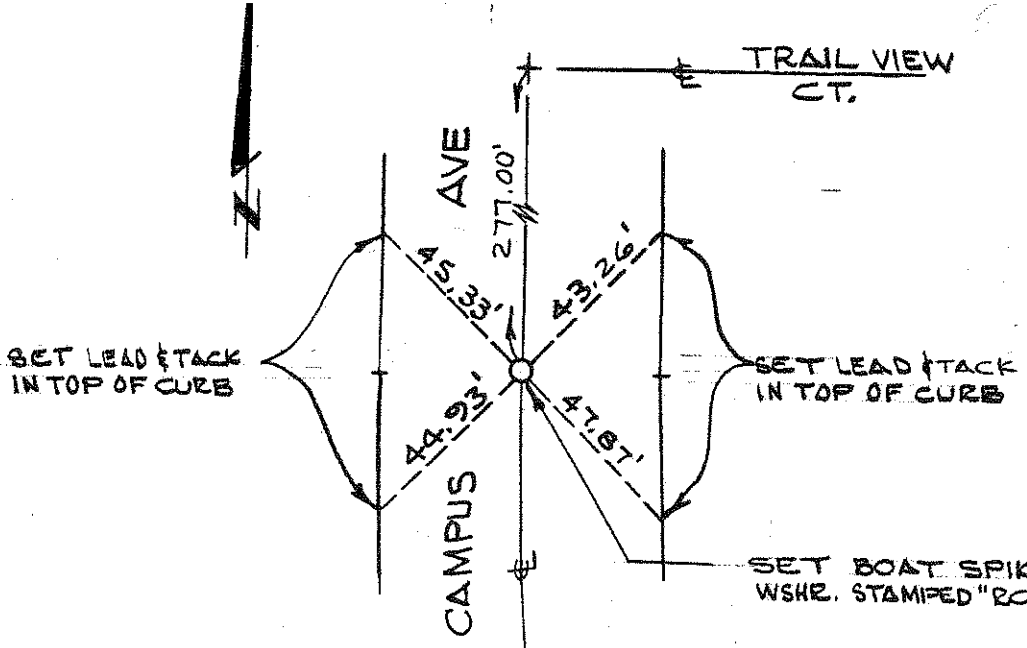
SET LEAD & TACK
IN TOP OF CURB



No. 1653
TRACT 9687
SEE INSERT MAP

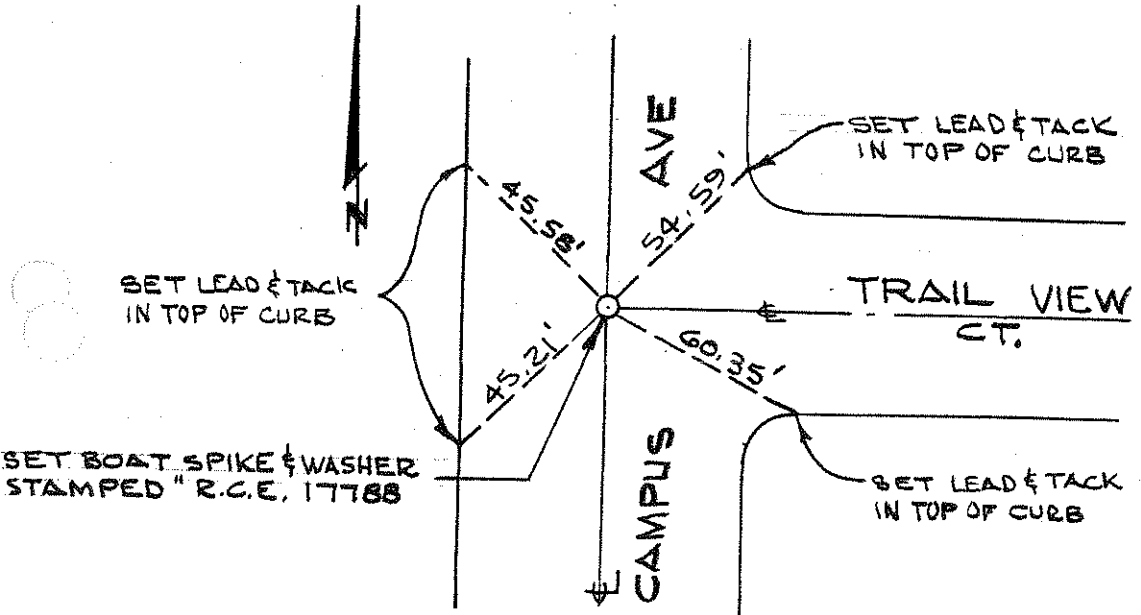
No 1654

TRACT 9687
SEE INSERT MAP



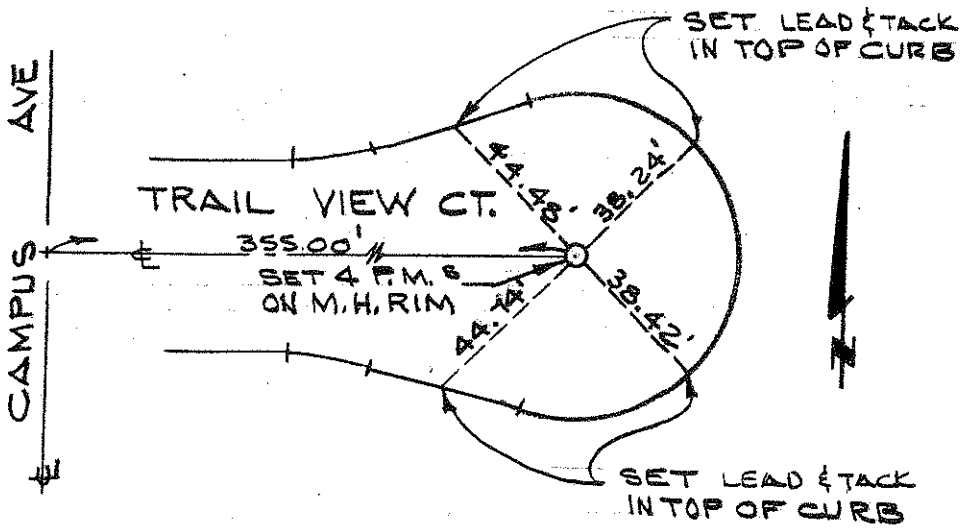
No 1655

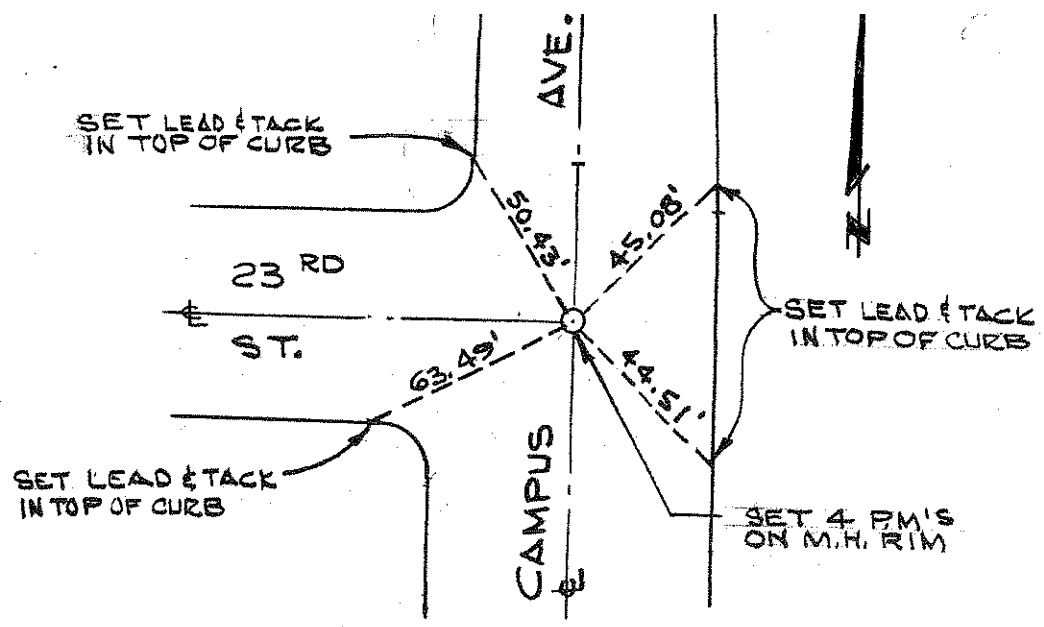
TRACT 9687
SEE INSERT MAP



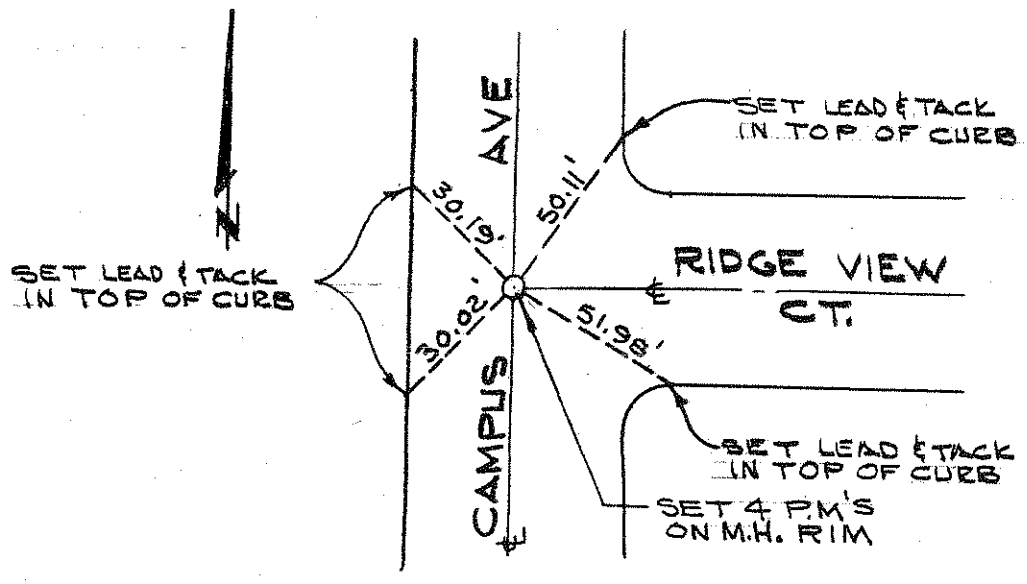
No 1656

TRACT 9687
SEE INSERT MAP

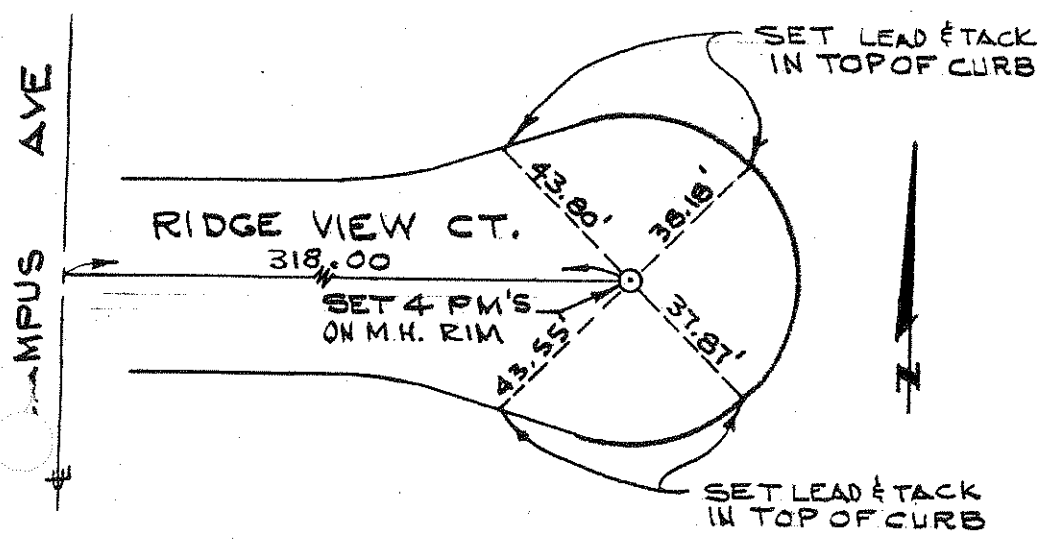




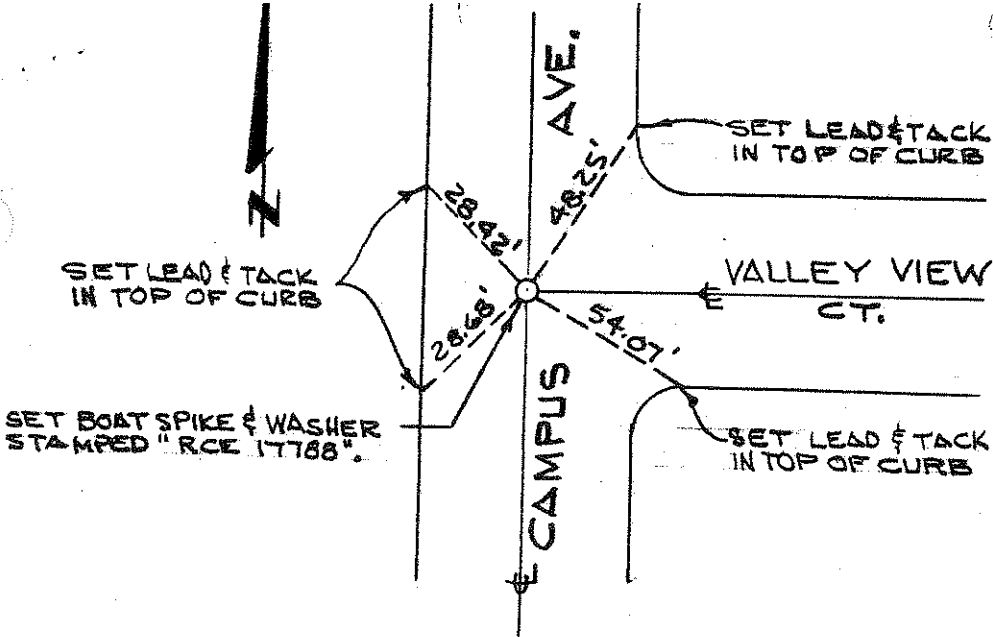
No 1657
 TRACT 9687
 SEE INSERT MAP



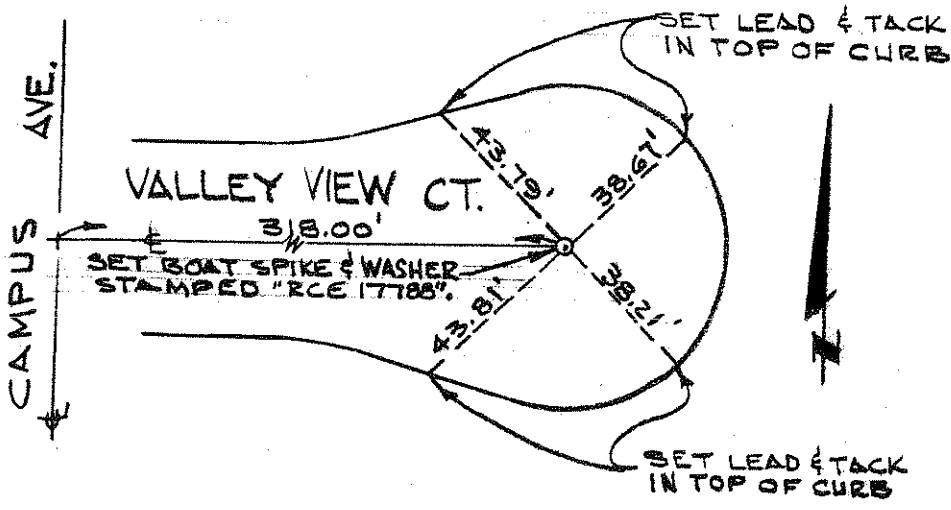
No 1658
 TRACT 9687
 SEE INSERT MAP



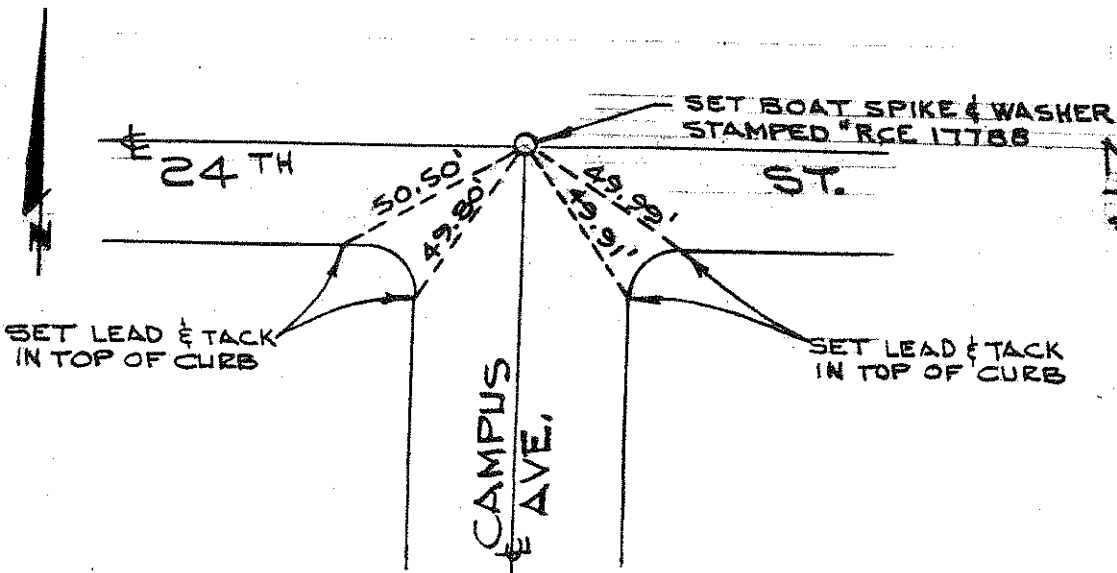
No 1659
 TRACT 9687
 SEE INSERT MAP



No 1660
 TRACT 9687
 SEE INSERT MAP



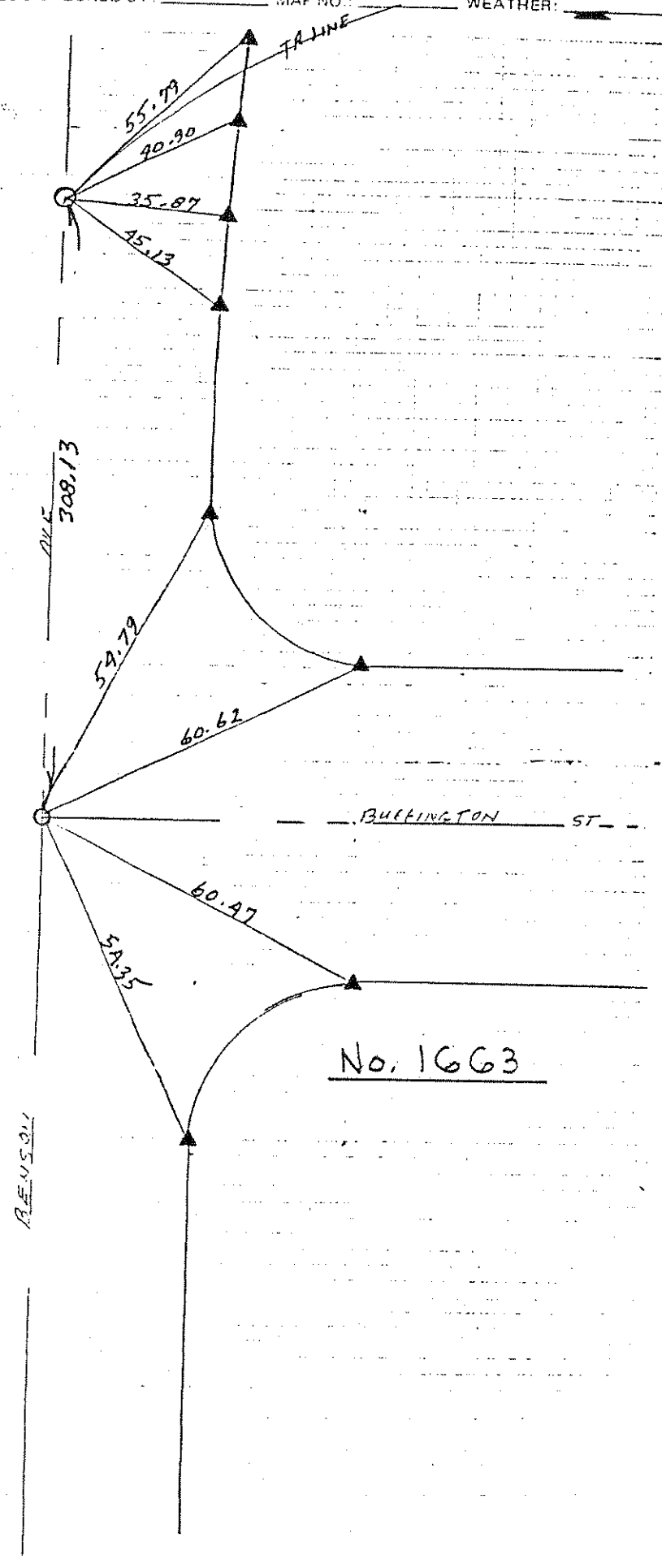
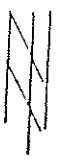

No 1661
 TRACT 9687
 SEE INSERT MAP



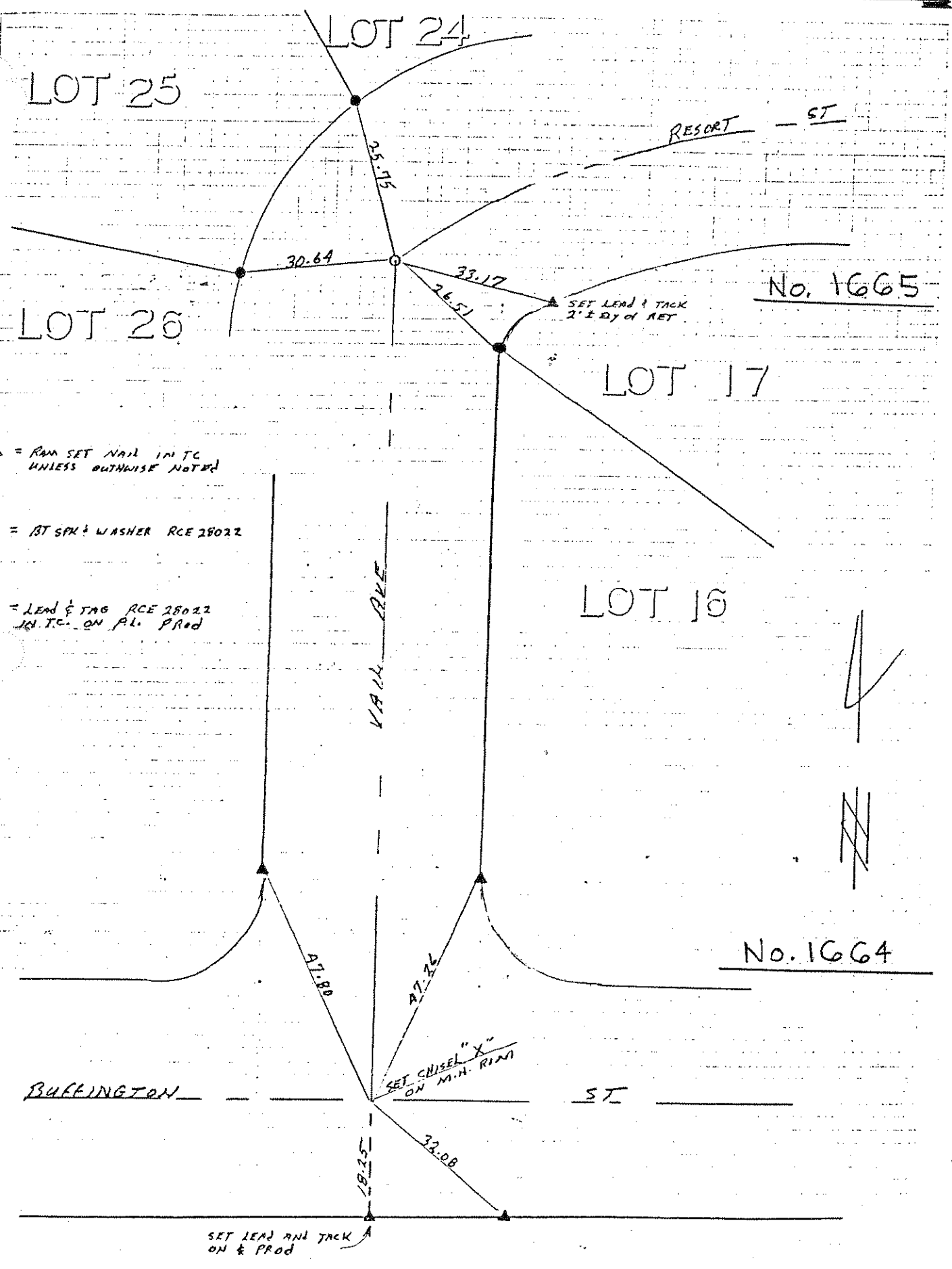
No 1662
 TRACT 9687
 SEE INSERT MAP

▲ = RAN SET NMI IN TC

○ = BT SPK & WASHER RCE 28012



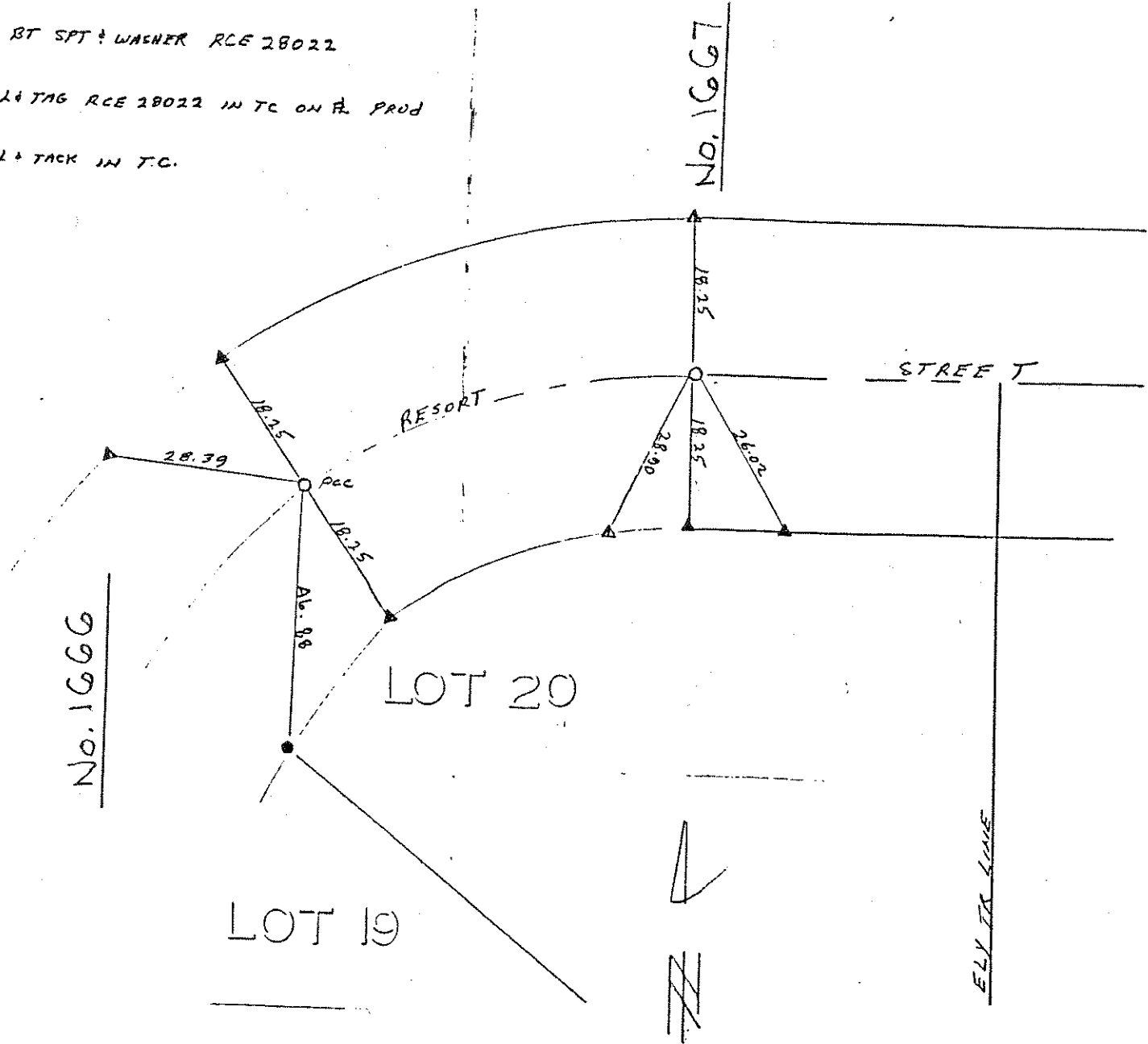
No. 1663

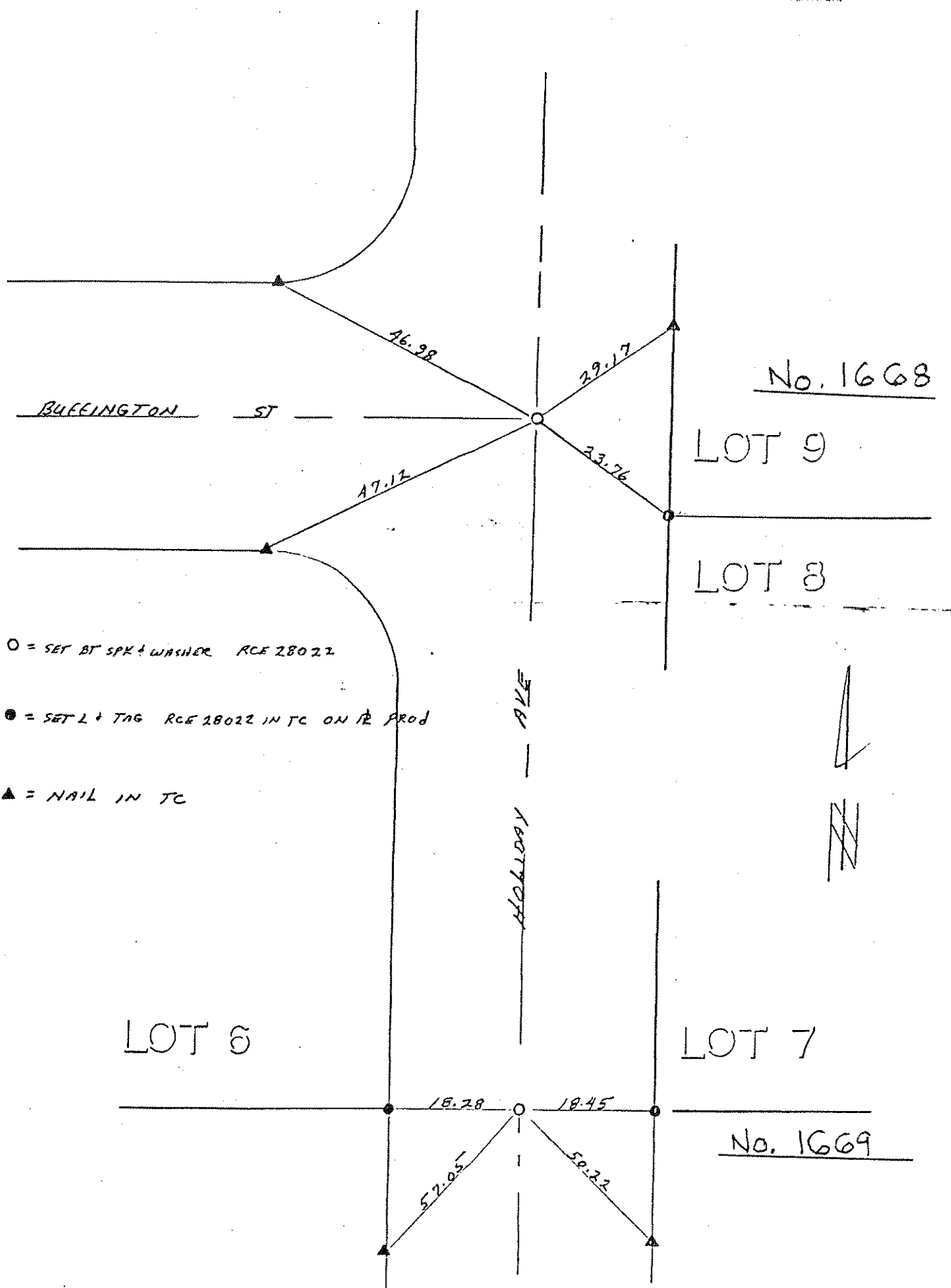


○ = SET BT SPT + WASHER RCE 28022

● = SET L + TAG RCE 28022 IN TC ON R. PROD

▲ = SET L + TACK IN T.C.





No. 1668

LOT 9


LOT 8

LOT 6

LOT 7

No. 1669

- = SET BY SPK + WASHER RCE 28022
- = SET L + TAG RCE 28022 IN TC ON 12' PROD
- ▲ = NAIL IN TC



M.S.

NOTES CALCD BY:

CALCD BY:

MAP NO.

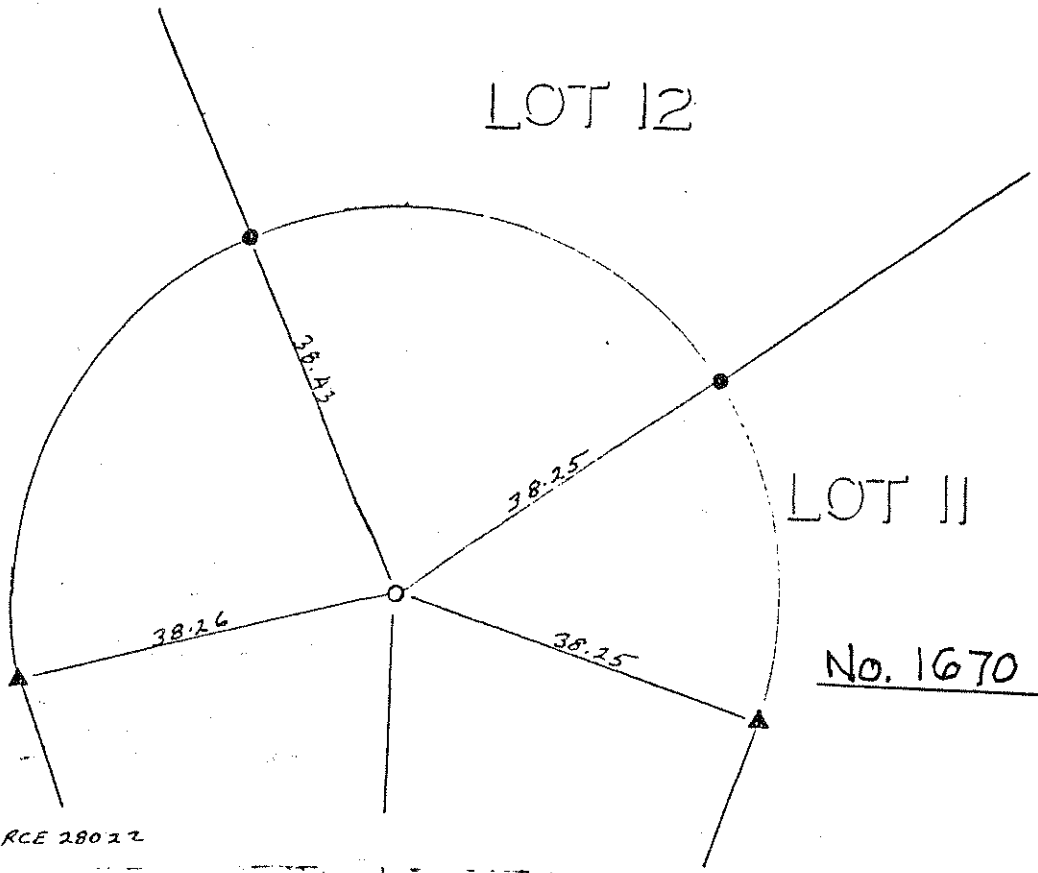
WEATHER:

LOT 13

LOT 12

LOT 11

No. 1670




○ = SET BT SPK + WASHER RCE 28022

SET 1 + TAG RCE 28022 IN T.C. ON R PROD

▲ = SET 1 + TAG IN TC AT P.C. ±

HOLIDAY AVE

BURLINGTON ST

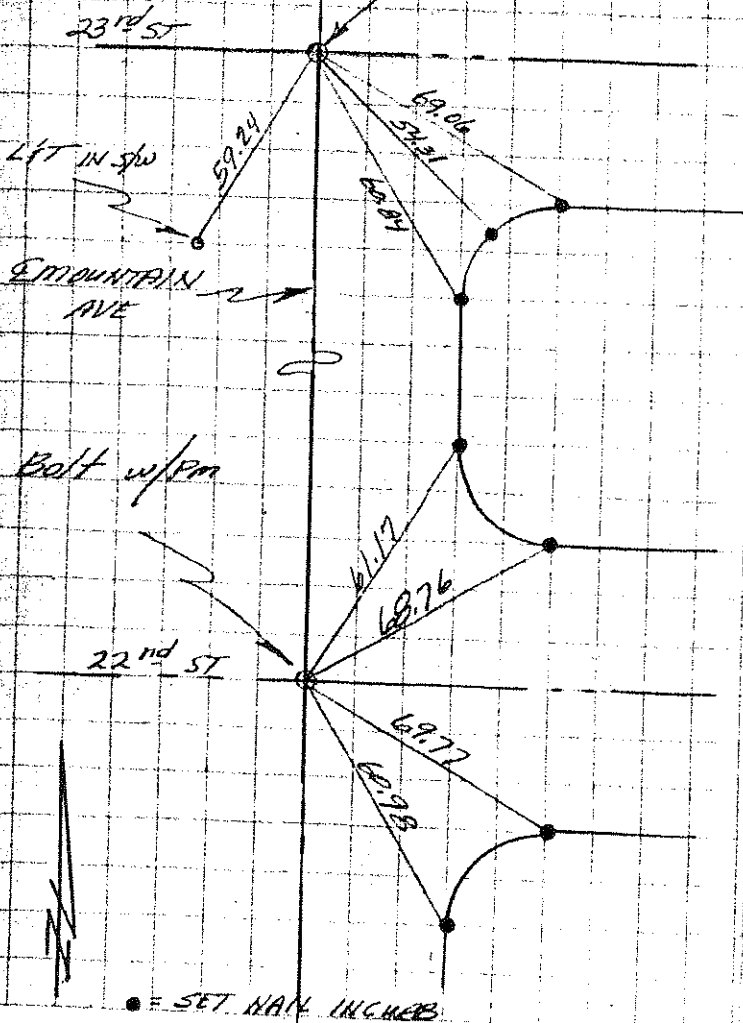


8

NO. 447
 TELETYPE

No. 1671

Fd L&T @ E down

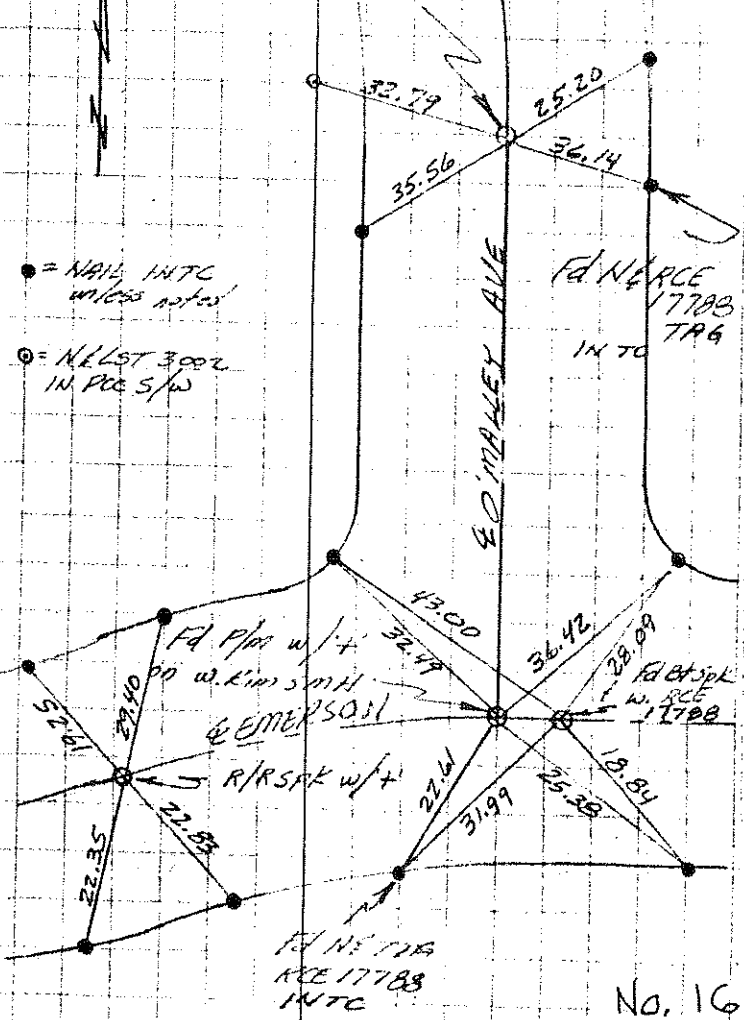


No. 1672

NO. 447
 TELETYPE

No. 1675

Fd boat spr & W
 RCE 17788



No. 1673

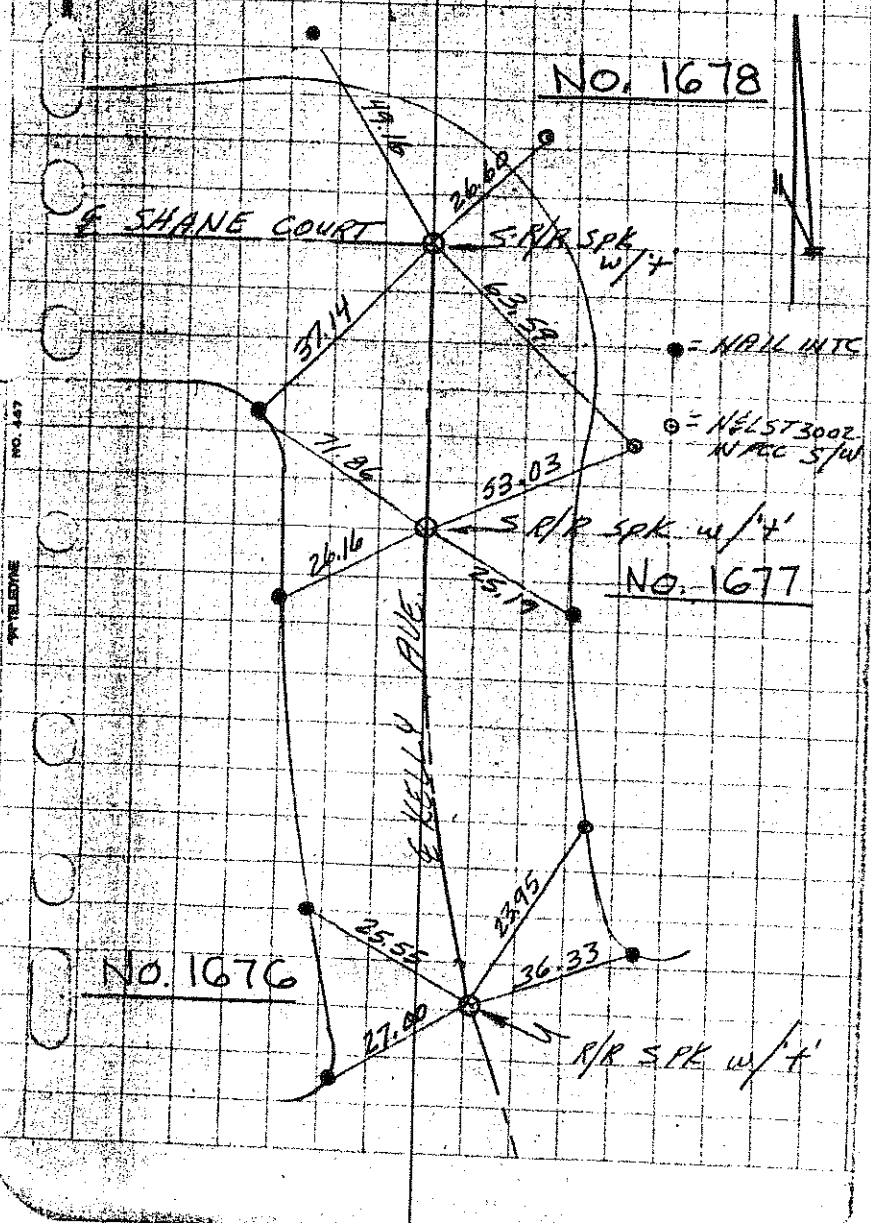
No. 1674

Plotted
By:
Date:

7/10/81
IMBIDRSK1
CARROLL

Project ETIES
TR 10197

Page 3
Job No. 77-97P

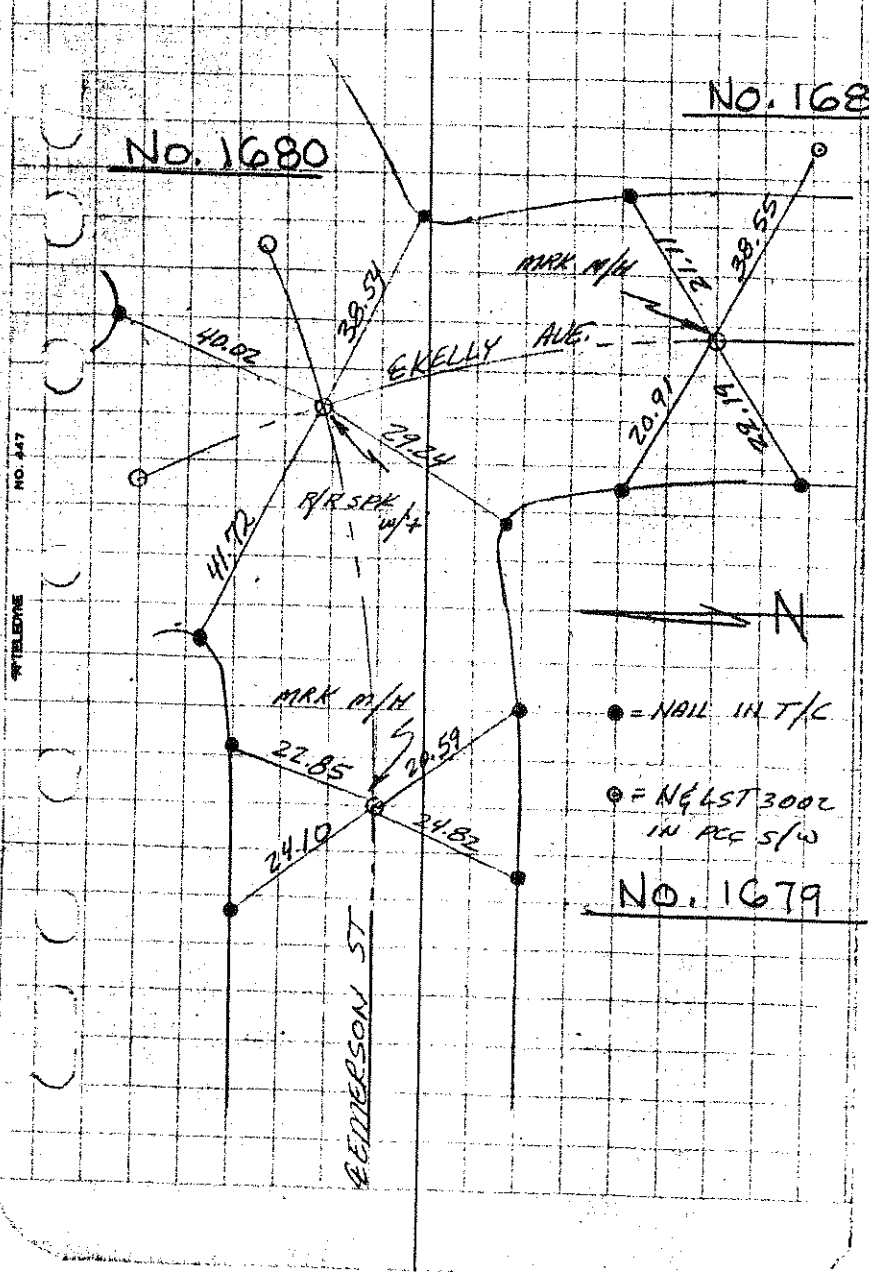


JY:
Date:
Date:

7/10/81
Crew IMBIDRSK1
CARROLL

Project ETIES
TR 1097

Page 4
Job No. 77-97P



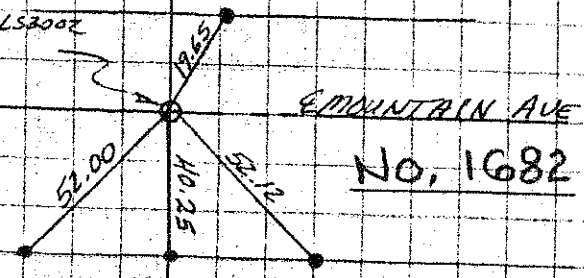
Plotted
By:
Date:

Date 7/10/81
Crew IMBIORSKI
CARROLL

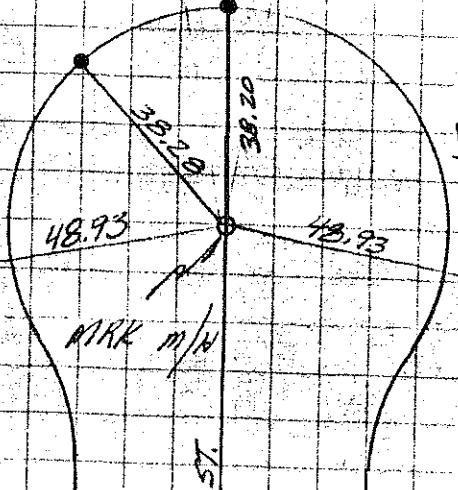
Project ETIES
TR 10197

Page 5
Job No. 77-97P

SET PK NAIL
& WASHER
STAMPED: LS300Z




No. 1682



No. 1683

MARK M/H

E PETERSON ST.



- = NAIL IN TC
- = NAIL ST 300Z IN ECG S/W

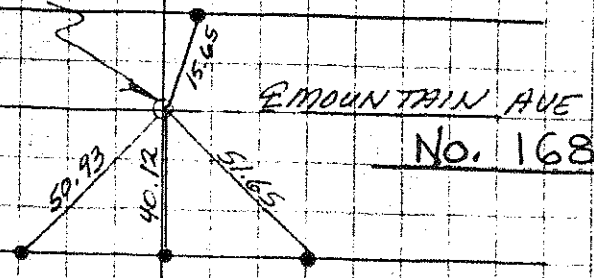
Plotted
By:
Date:

Date 7/10/81
Crew IMBIORSKI

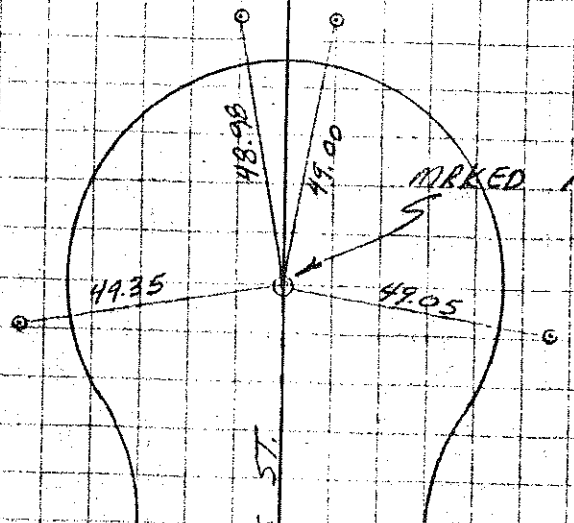
Project ETIES
TR 10197

Page 6
Job No. 77-97P

PK NAIL & WASHER
STAMPED: LS300Z




No. 1684



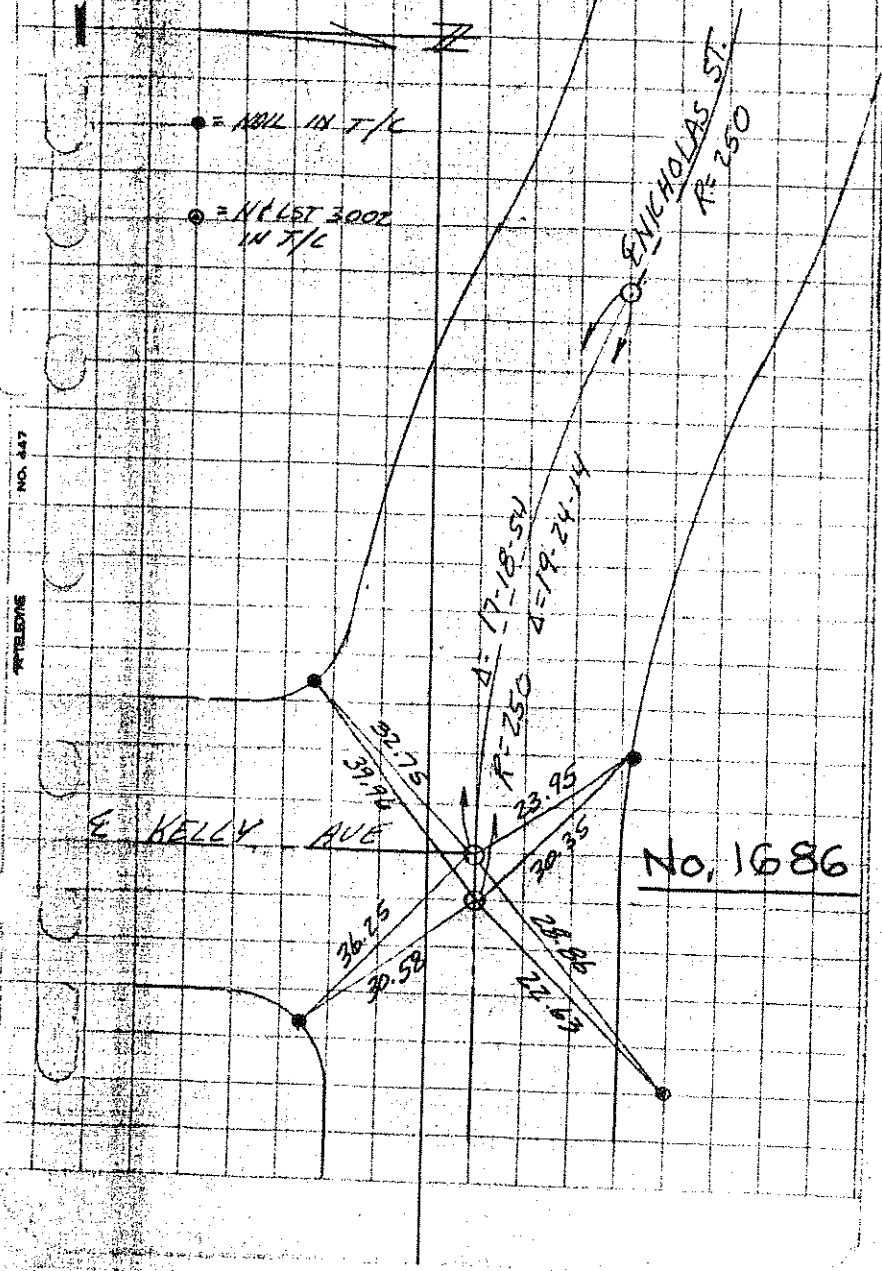
No. 1685

MARKED M/H

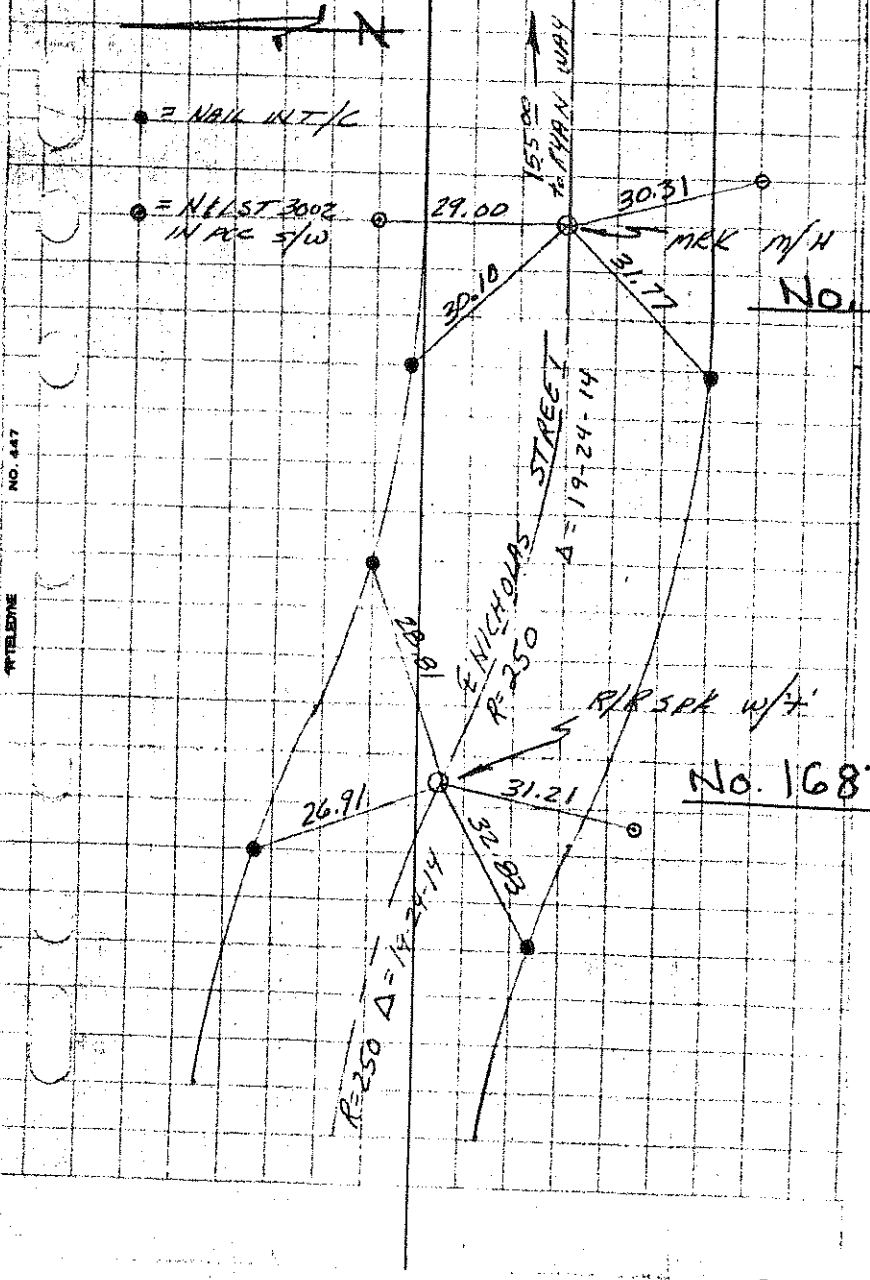
E NICHOLAS ST.



- = NAIL ST 300Z IN ECG S/W
- = NAIL IN TC

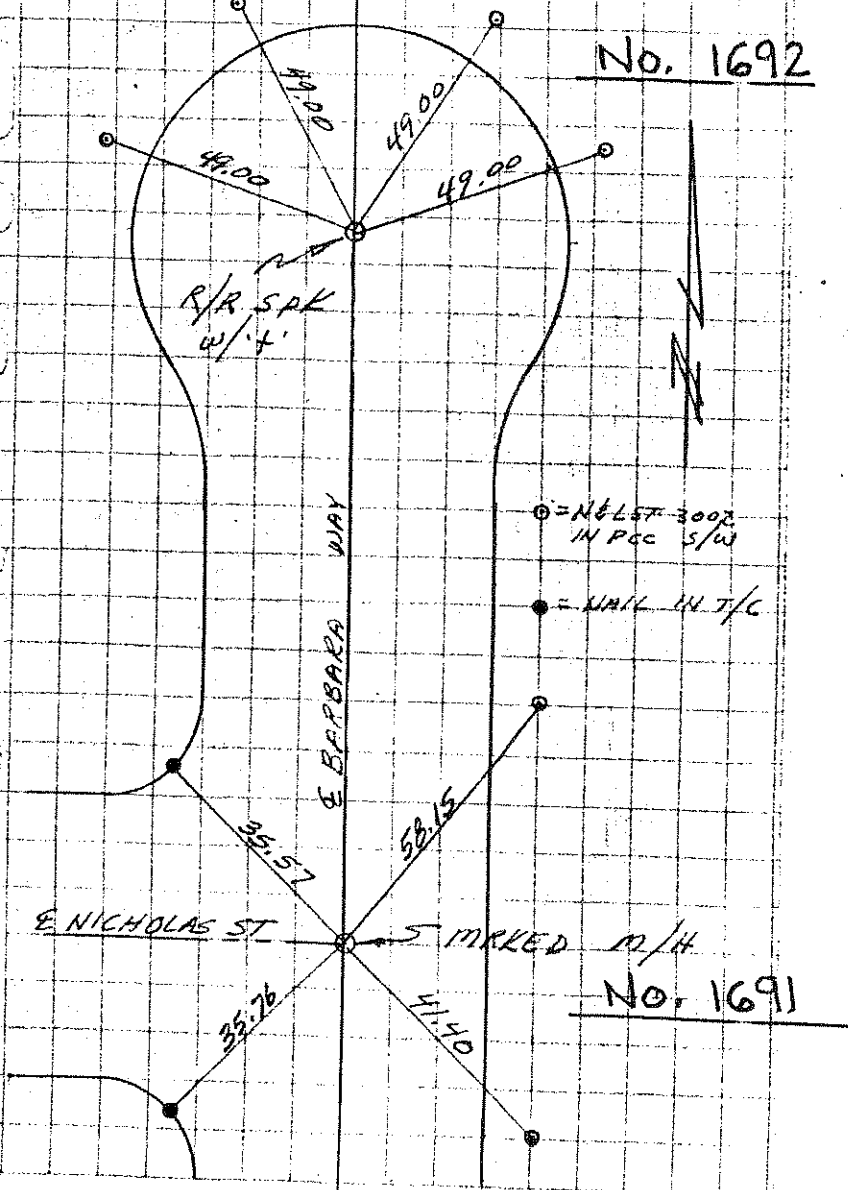
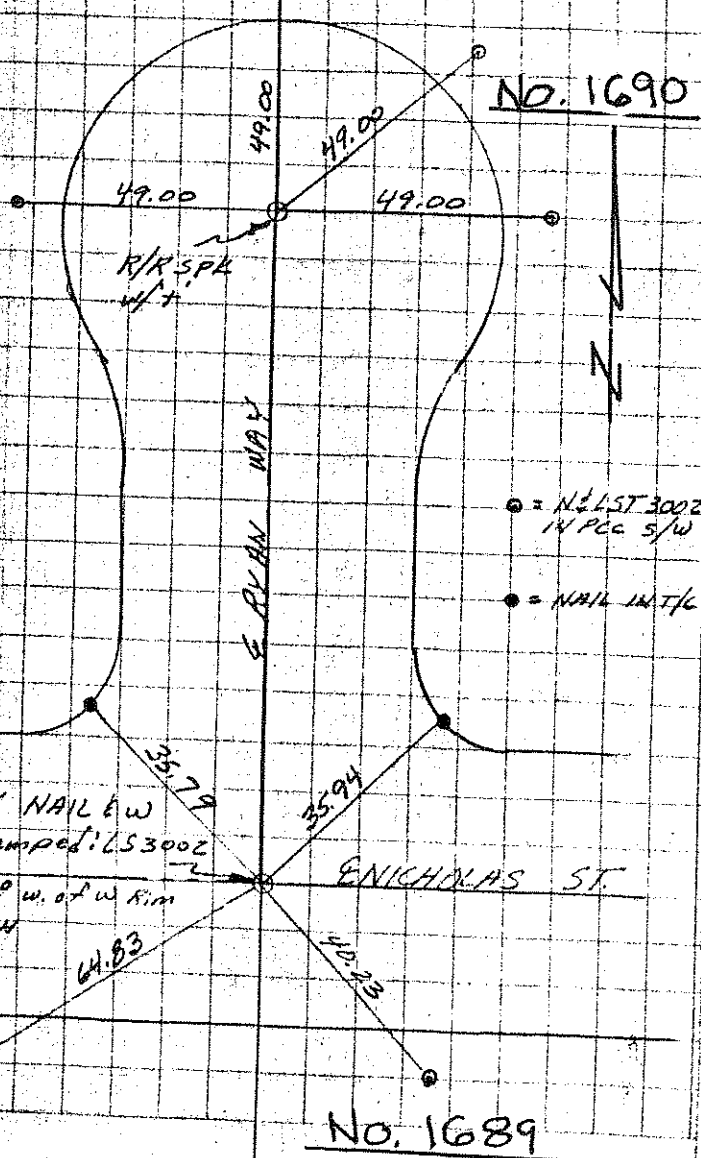


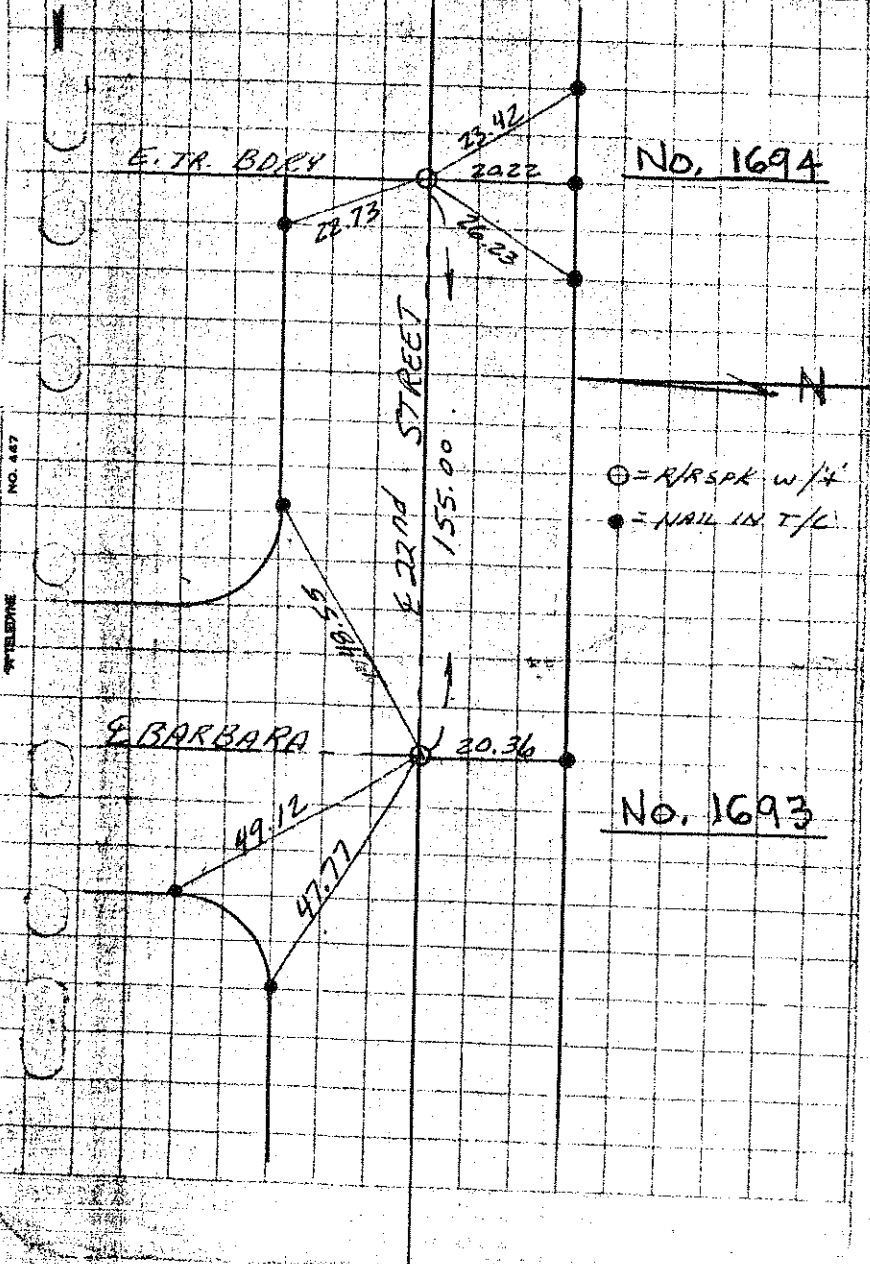
No. 1686



No. 1688

No. 1687

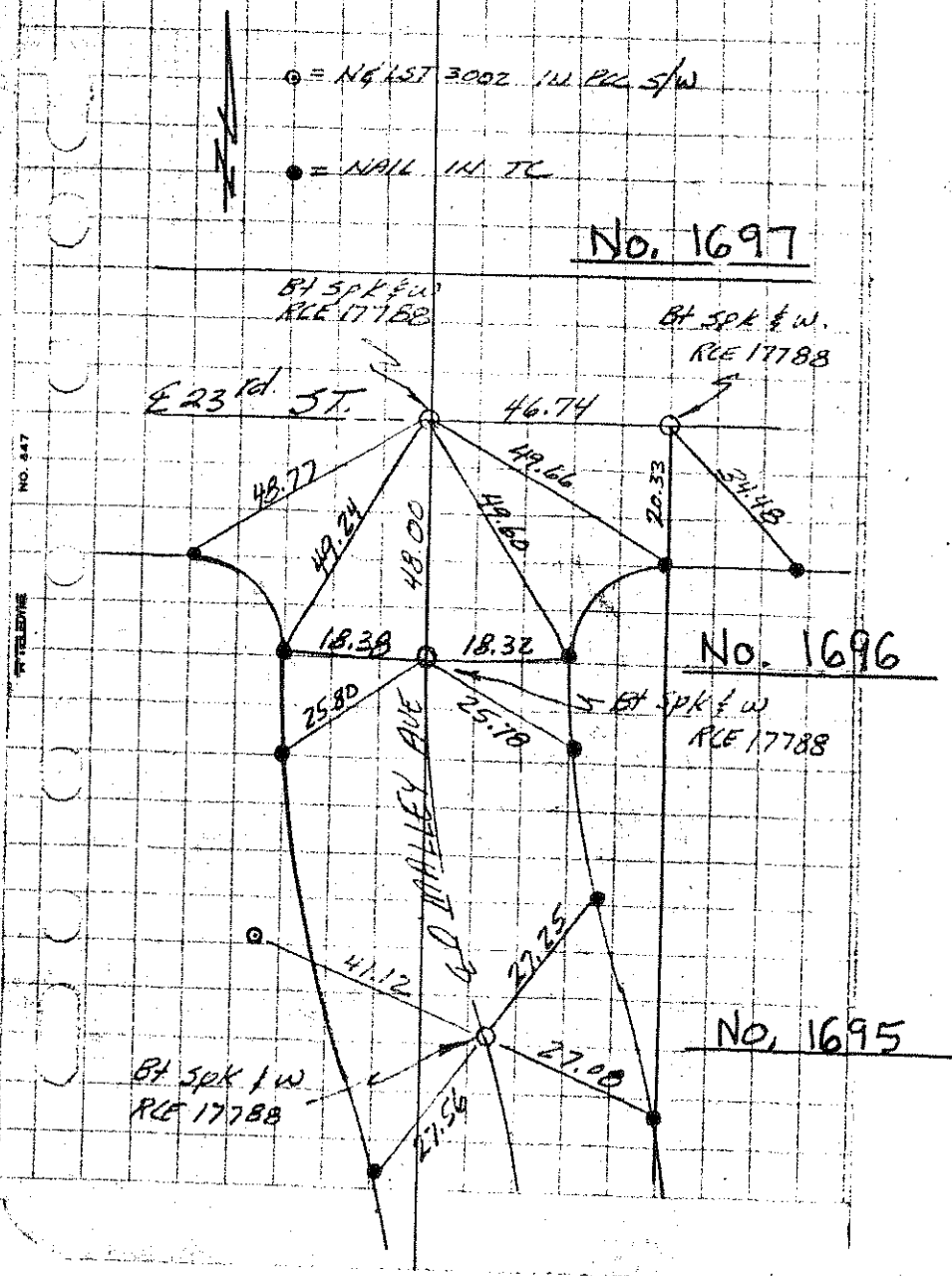




No. 1694

No. 1693

⊙ = R/R SPK W/W
 ● = NAIL IN T/C



No. 1697

No. 1696

No. 1695

⊙ = N/R SPK 3002 IN R/L S/W
 ● = NAIL IN T/C

BT SPK & W. R/L 17788
 E 23rd ST.
 46.74
 49.66
 49.24
 48.77
 48.00
 18.32
 18.38
 25.80
 25.78
 27.25
 27.00
 27.56
 41.12
 20.33
 34.48
 BT SPK & W. R/L 17788
 BT SPK & W. R/L 17788

Plotted
By:
Date:

Project *ETIES*

Page *13*

IMBIORESKI TR 10197

Job No.
77-97

*PK NAIL & WASHER
STAMPED: L5300Z*

E MOUNTAIN AVE

No. 1699

52.55

49.38

51.84

49.00

49.00

49.04

49.04

No. 1698

R/R SPR w/4'

ESHAHNE COURT

● = NAIL ST 300Z
IN PCC 3/W

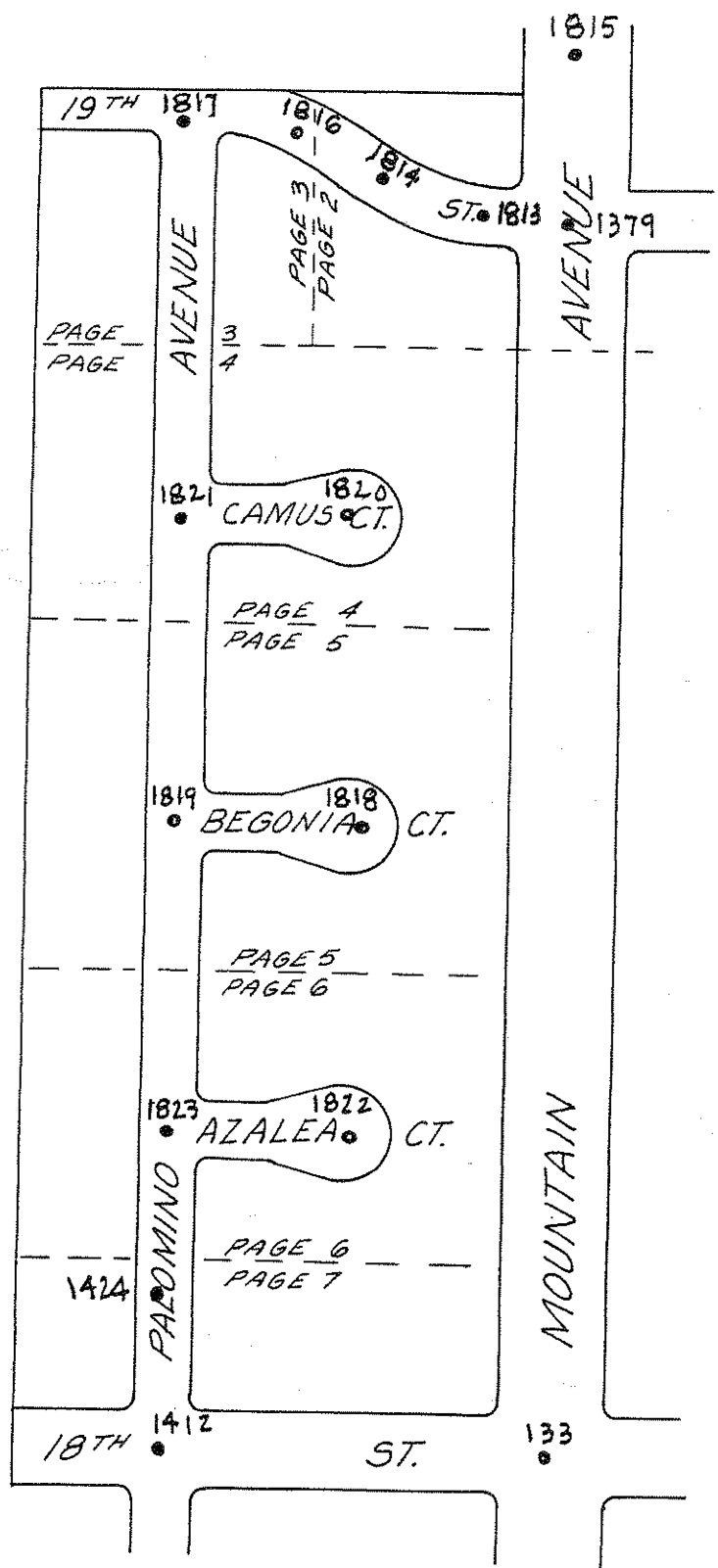
● = NAIL INT X

NO. 447

APPENDIX



NO SCALE



**SANDERSON CIVIL ENGINEERS
& LAND SURVEYORS**


9587 Arrow Route, Suite H
RANCHO CUCAMONGA, CA 91730
(714) 980-1211

SHEET NO. _____ OF _____
CALCULATED BY _____ DATE _____
CHECKED BY _____ DATE _____
SCALE _____

TRACT NO. 13737
MAY 1990

L.O.T
5
No. 1700

LOT
9



[Handwritten Signature]

LOT
2.

LOT
12
No. 1701

OVERLAND
AVENUE

PINEBROOK
AVENUE


LOT
1

RECEIVED
MAY 10 1990

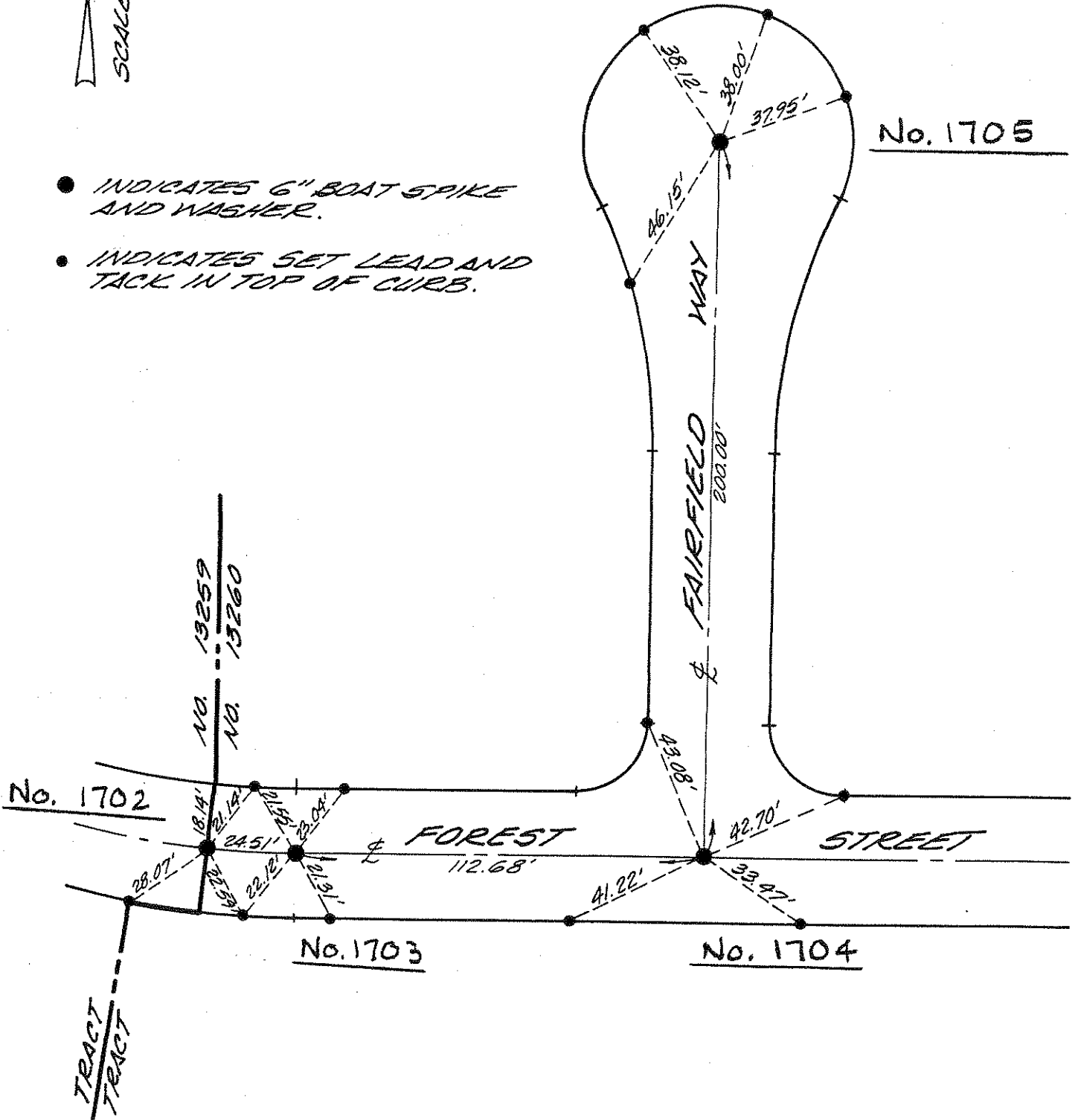
ENGINEERING DEPT.
CITY OF UPLAND

CITY OF UPLAND & TIES

FOR TRACT NO. 13260

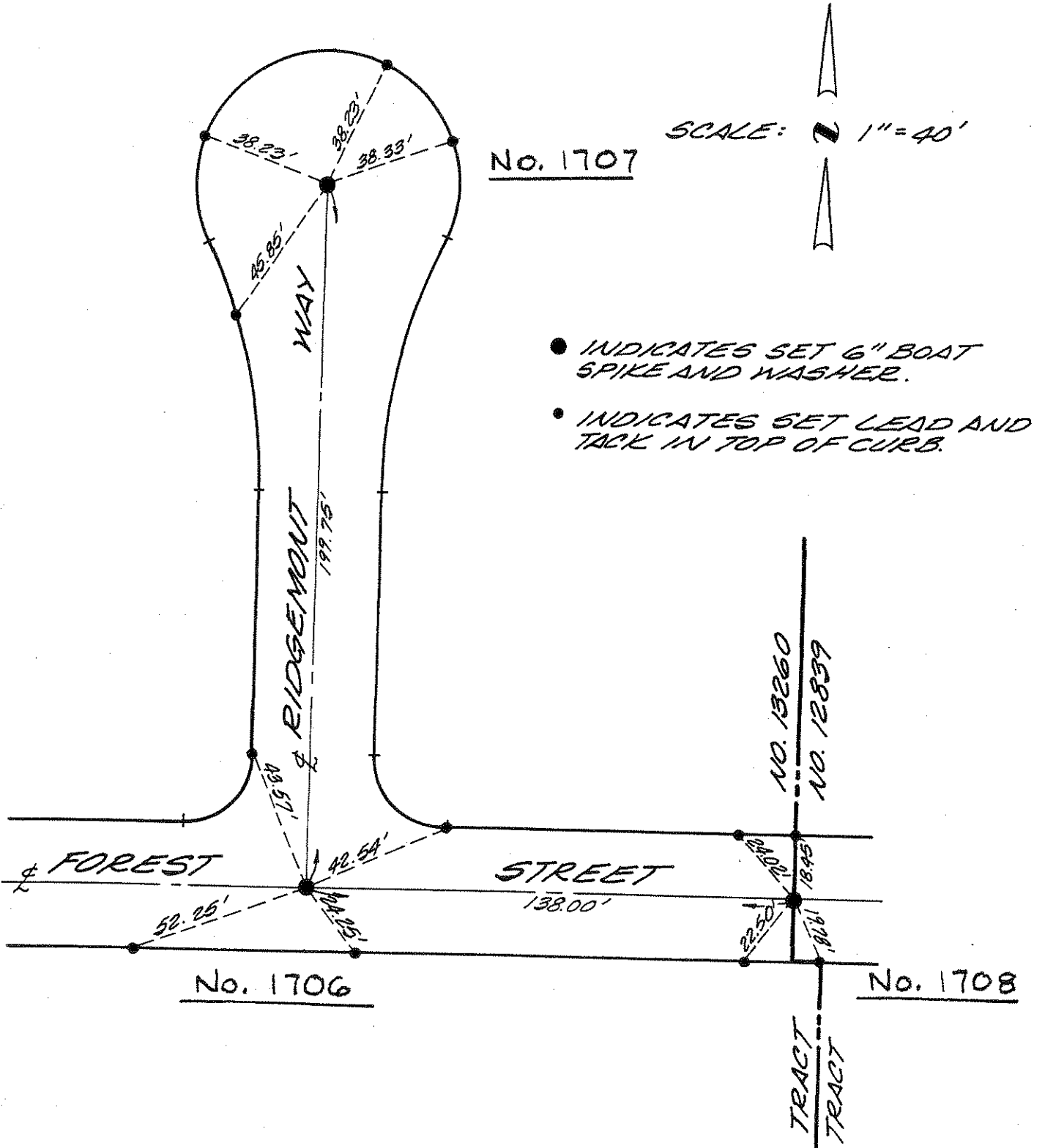


- INDICATES 6" BOAT SPIKE AND WASHER.
- INDICATES SET LEAD AND TACK IN TOP OF CURB.



CITY OF UPLAND C TIES

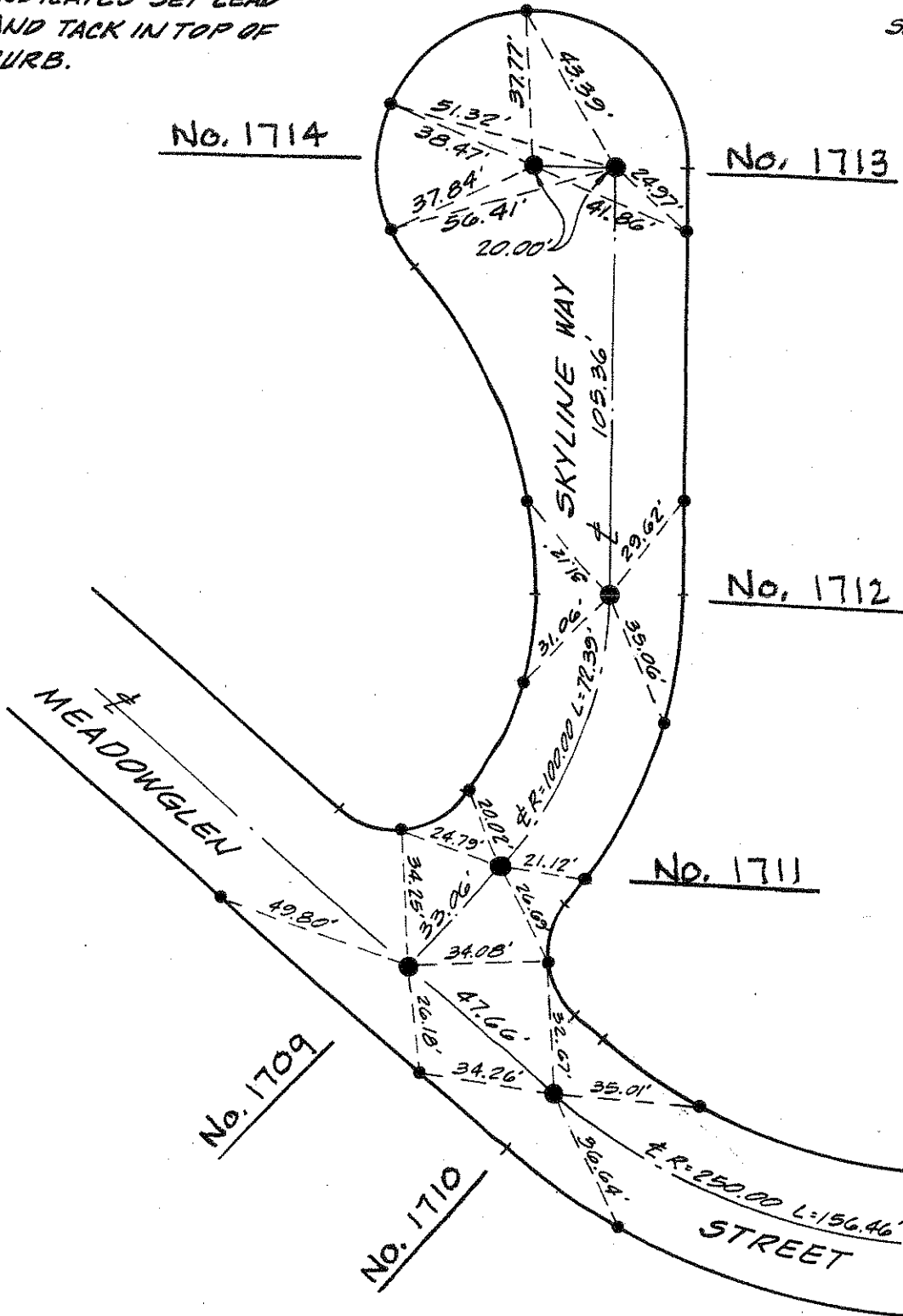
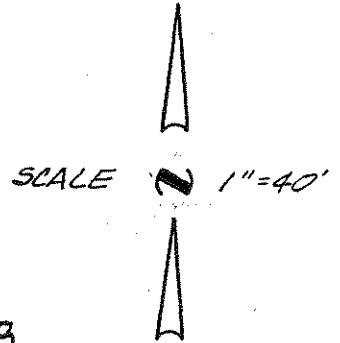
FOR TRACT NO. 13260



CITY OF UPLAND CITIES

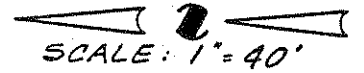
FOR TRACT NO. 13259

- INDICATES SET 6" BOAT SPIKE AND WASHER.
- INDICATES SET LEAD AND TACK IN TOP OF CURB.

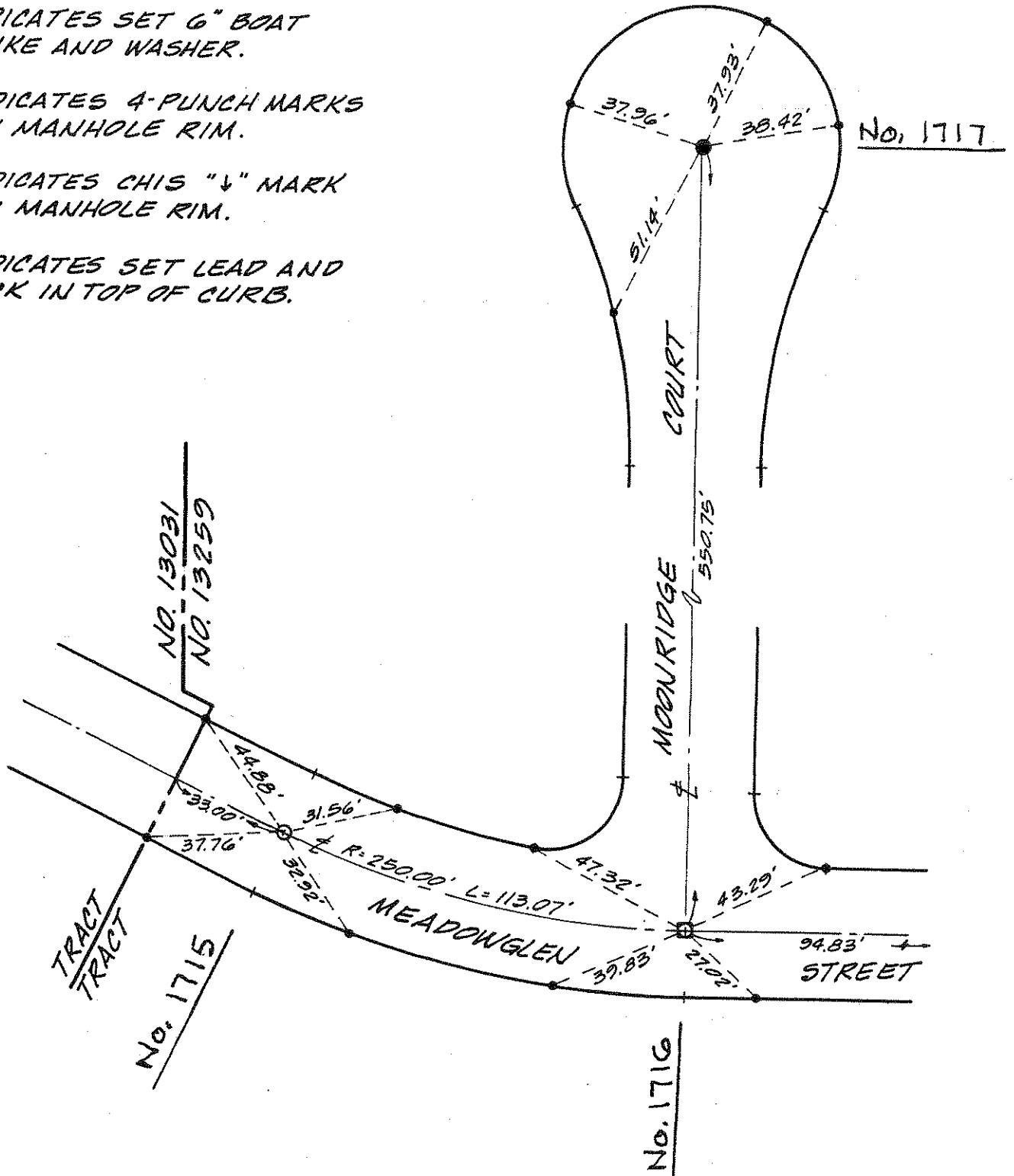


CITY OF UPLAND & TIES

FOR TRACT NO. 13259

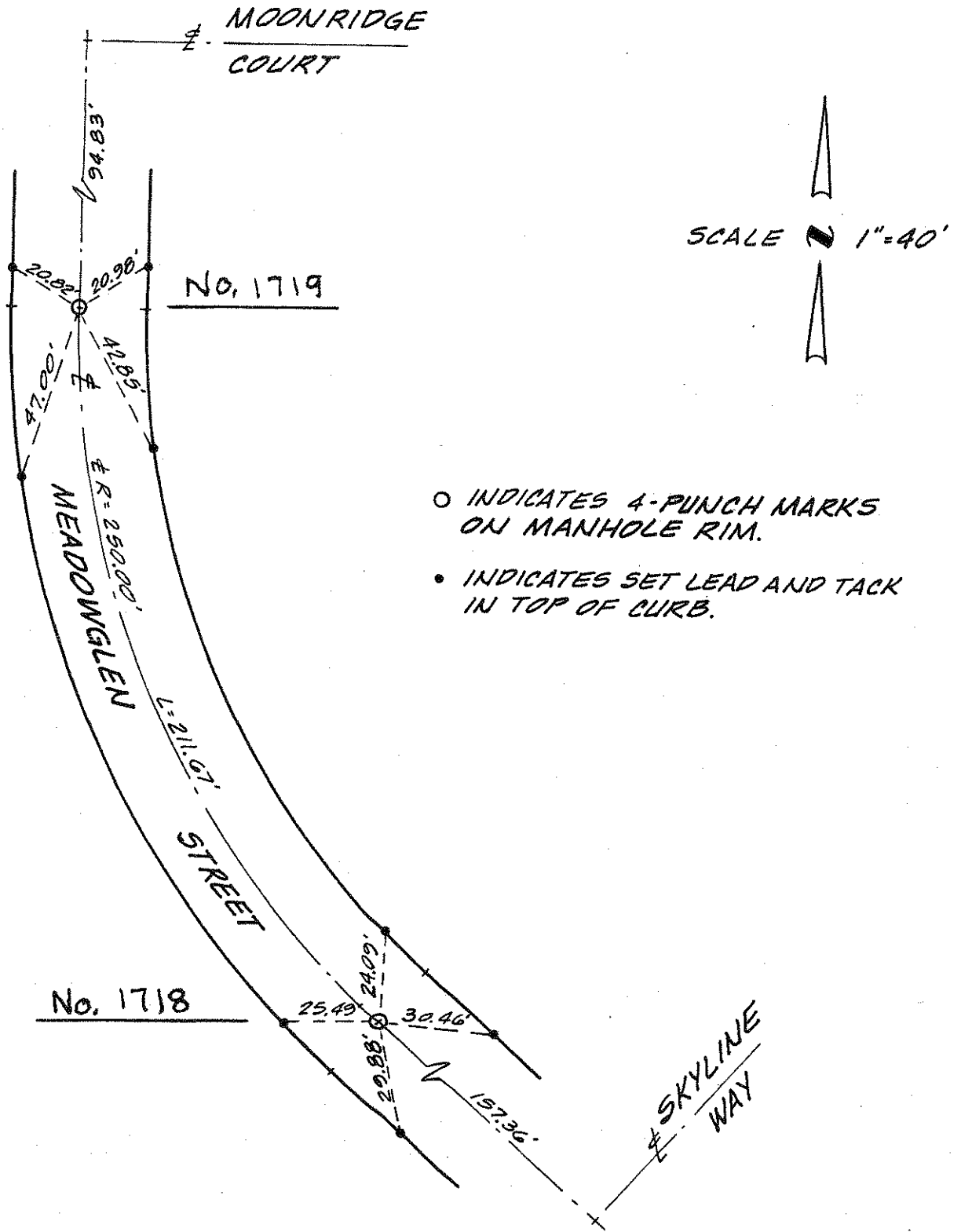


- INDICATES SET 6" BOAT SPIKE AND WASHER.
- INDICATES 4-PUNCH MARKS ON MANHOLE RIM.
- INDICATES CHIS "v" MARK ON MANHOLE RIM.
- INDICATES SET LEAD AND TACK IN TOP OF CURB.



CITY OF UPLAND & TIES

FOR TRACT NO. 13259



BENSON AVENUE

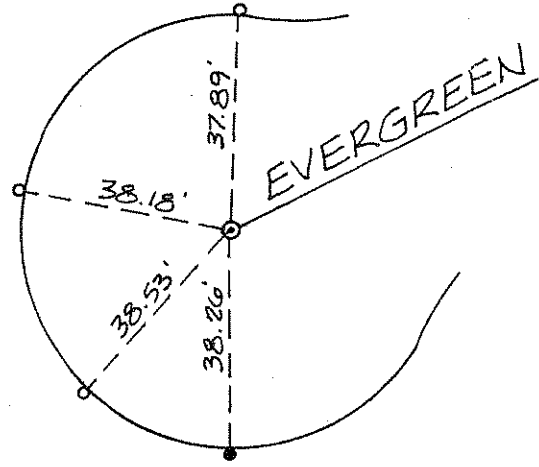
1" I.P. W/
LS 3002

180.57'

6.80'
6.68'
6.65'
6.40'

SO. R. PROD.

No. 1720



No. 1721

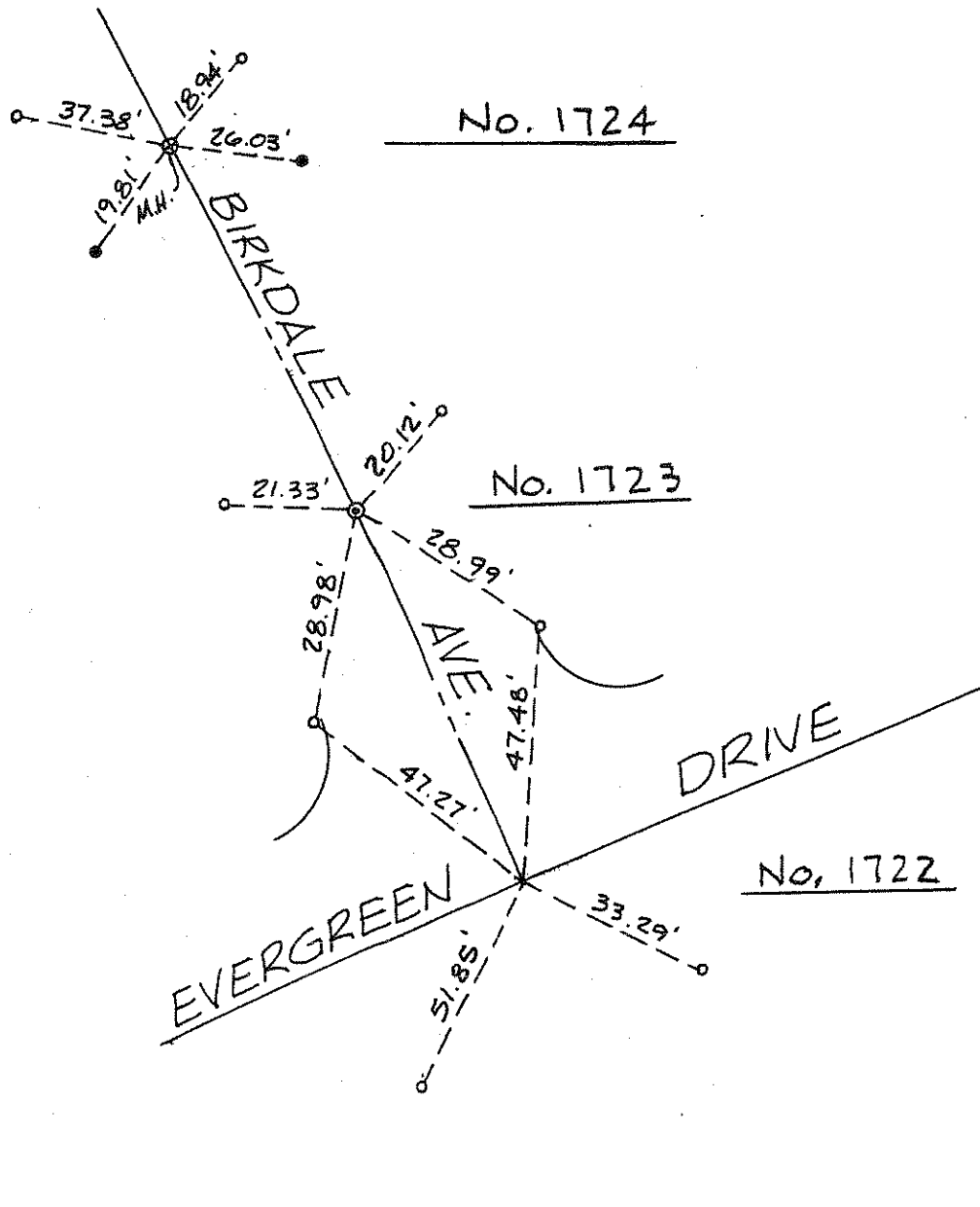
SOUTH R.

LEGEND

- 1" I.P. W/LS 4430
- ⊙ B/SPIKE & W LS 4430
- R NL & TAG 4430
- CONC. NL. IN TC



city of UPLAND	STREET TIE	TRACT No. 13110
ASSOCIATED ENGINEERS 316 EAST E STREET ONTARIO, CA. 91764 (714) 986-5818		
L.S. JAMES JOHN IMBIORSKI		FIELD REVIEW _____ DATE _____
L.S. No. 4430	DATE 1/26/00	TIE BOOK _____ PAGE _____



No. 1724

No. 1723

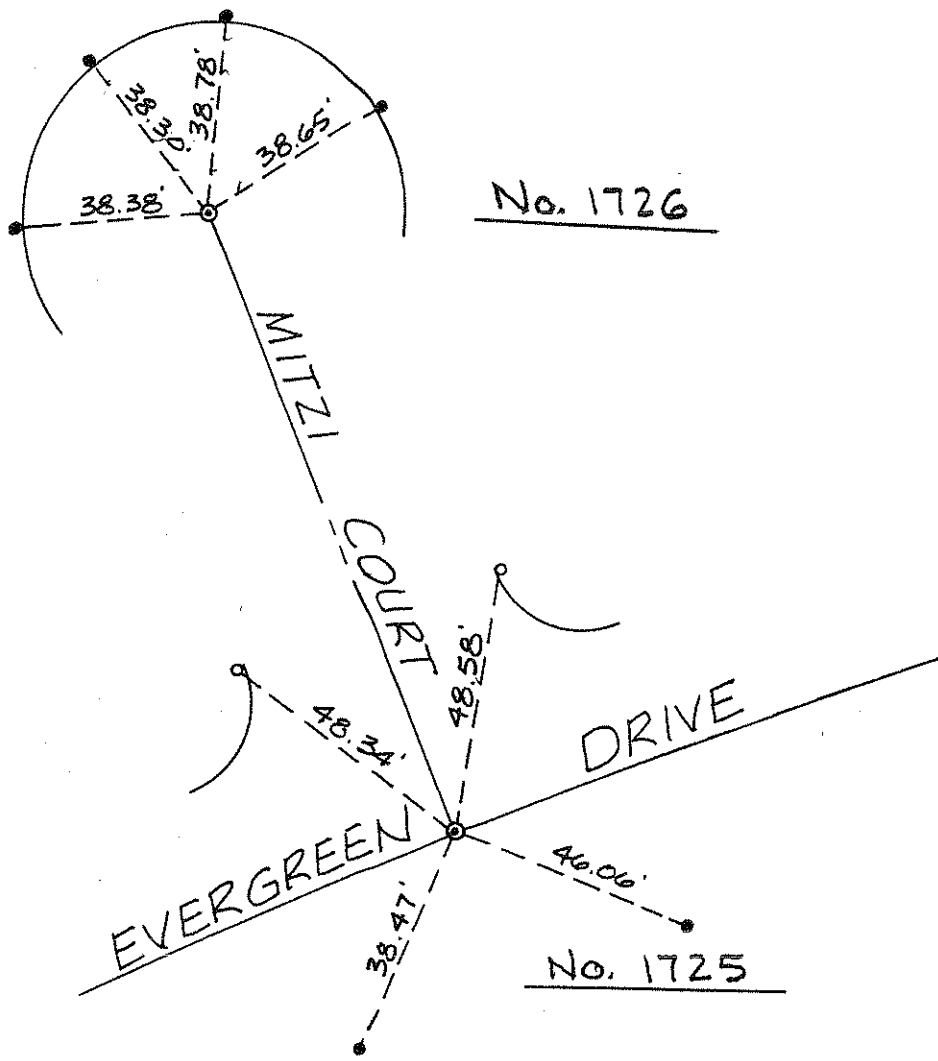
No. 1722



LEGEND

- ⊕ CHIS. MARKS ON M.H.
- ⊙ B/SPIKE & W LS4430
- R NL. & TAG 4430
- CONG. NL IN TC

city of UPLAND	STREET TIE	TRACT No. 13110
ASSOCIATED ENGINEERS 316 EAST E STREET ONTARIO, CA. 91764 (714) 986-5818		
L.S. JAMES JOHN IMBIORSKI		FIELD REVIEW _____ DATE _____
L.S. No. 4430	DATE 1/26/88	TIE BOOK _____ PAGE _____



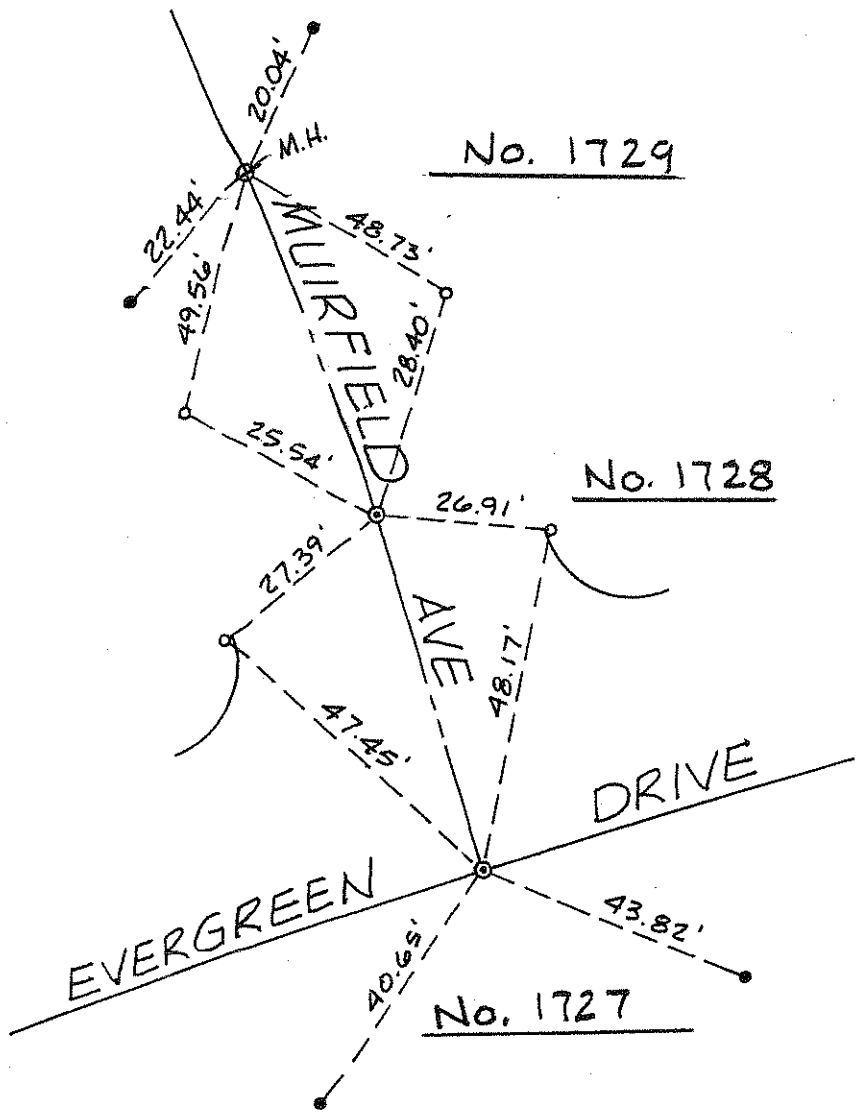
No. 1726

No. 1725

LEGEND

- ⊙ B/ SPIKE + W LS4430
- P NL. + TAG 4430
- CONC. NL. IN TC

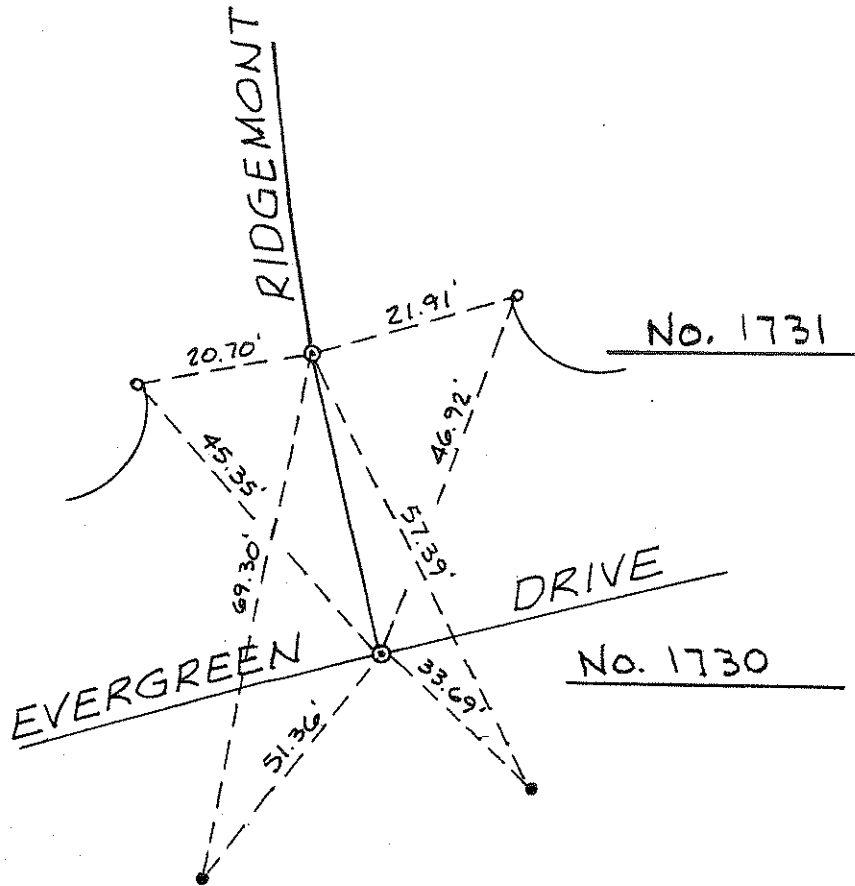
city of UPLAND	STREET TIE	TRACT No. 13110
ASSOCIATED ENGINEERS 316 EAST E STREET ONTARIO, CA. 91764 (714) 986-5818		
L.S. JAMES JOHN IMBIORSKI		FIELD REVIEW _____ DATE _____
L.S. No. 4430	DATE <u>1/24/88</u>	TIE BOOK _____ PAGE _____



LEGEND

- ⊕ CHIS. MARKS ON MH
- ⊙ B/SPIKE † W LS4430
- R NL. † TAG 4430
- CONG. NL. IN TC

city of UPLAND	STREET TIE	TRACT No. 13110
ASSOCIATED ENGINEERS 316 EAST E STREET ONTARIO, CA. 91764 (714) 986-5818		
L.S. JAMES JOHN IMBIORSKI		FIELD REVIEW _____ DATE _____
L.S. No. 4430	DATE 1/26/88	TIE BOOK _____ PAGE _____



No. 1731

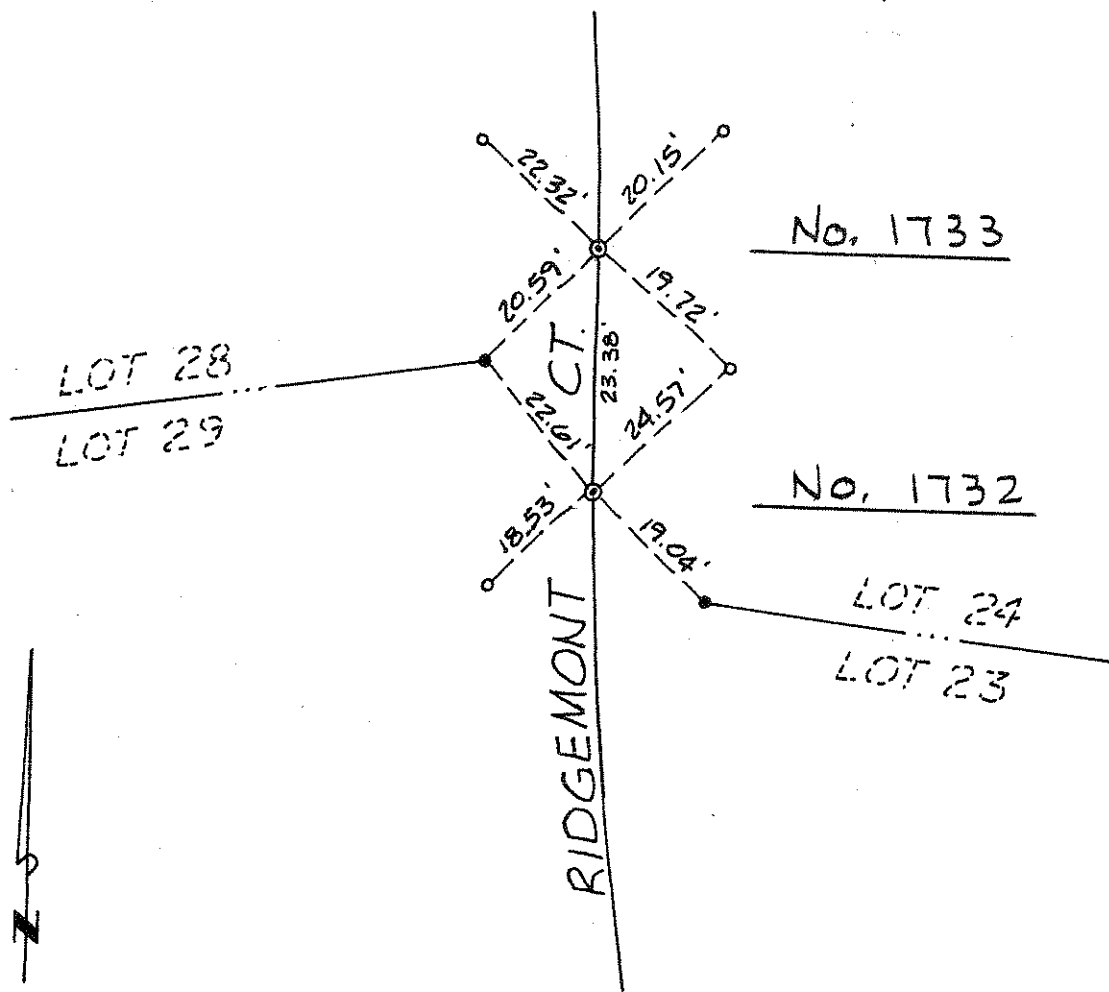
No. 1730



LEGEND

- ⊙ B/SPIKE & W LS4430
- R NL. & TAG 4430
- CONC. NL. IN TC

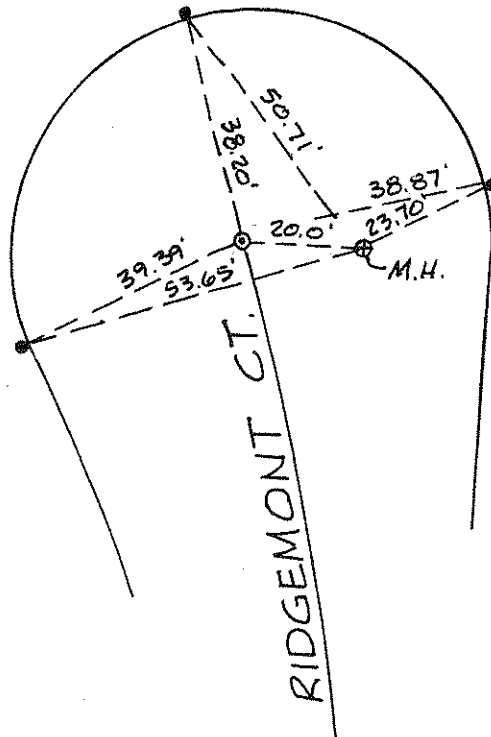
city of UPLAND	STREET TIE	TRACT No. 13110
ASSOCIATED ENGINEERS 316 EAST E STREET ONTARIO, CA. 91764 (714) 986-5818		
L.S. JAMES JOHN IMBIORSKI		FIELD REVIEW _____ DATE _____
L.S. No. 4430	DATE 1/24/88	TIE BOOK _____ PAGE _____



LEGEND

- ⊙ B/SPIKE & W L.S. 4430
- R. NL. & TAG 4430
- CONC. NL. IN TC

city of UPLAND	STREET TIE	TRACT No. 13110
ASSOCIATED ENGINEERS 316 EAST E STREET ONTARIO, CA. 91764 (714) 985-5818		
L.S. JAMES JOHN IMBIORSKI		FIELD REVIEW _____ DATE _____
L.S. No. 4430	DATE <u>1/26/88</u>	TIE BOOK _____ PAGE _____



No. 1734



LEGEND

- ⊕ CHIS. MARKS ON M.H.
- ⊙ B/SPIKE & W L.S. 4430
- R NL & TAG 4430

city of UPLAND	STREET TIE	TRACT No. 13110
ASSOCIATED ENGINEERS 316 EAST E STREET ONTARIO, CA. 91764 (714) 966-5818		
L.S. JAMES JOHN IMBIORSKI		FIELD REVIEW _____ DATE _____
L.S. No. 4430	DATE 1/26/88	TIE BOOK _____ PAGE _____

WEST R 7. 18.53' 18.26'


No. 1737

MUIRFIELD WAY

No. 1736

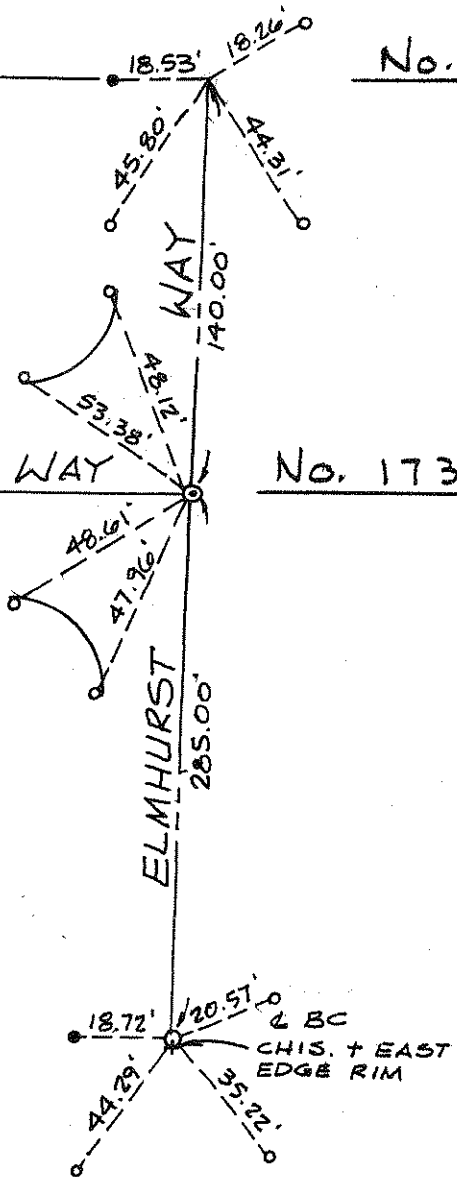
ELMHURST WAY

No. 1735



LEGEND

- MANHOLE
- ⊙ B/SPIKE & W L54430
- RE NL. & TAG 4430
- CONC. NL. IN TC



city of UPLAND	STREET TIE	TRACT No. 13110
ASSOCIATED ENGINEERS 316 EAST E STREET ONTARIO, CA. 91764 (714) 966-5818		
L.S. JAMES JOHN IMBIORSKI		FIELD REVIEW _____ DATE _____
L.S. No. 4430	DATE 1/26/88	TIE BOOK _____ PAGE _____

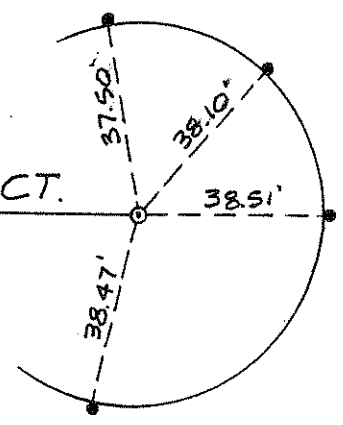
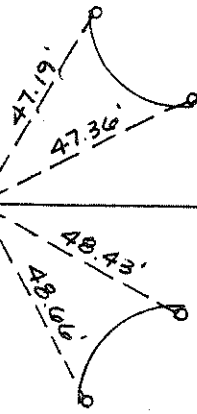
No. 1739

No. 1738

CHIS. + NORTH
EDGE RIM

MUIRFIELD AVENUE

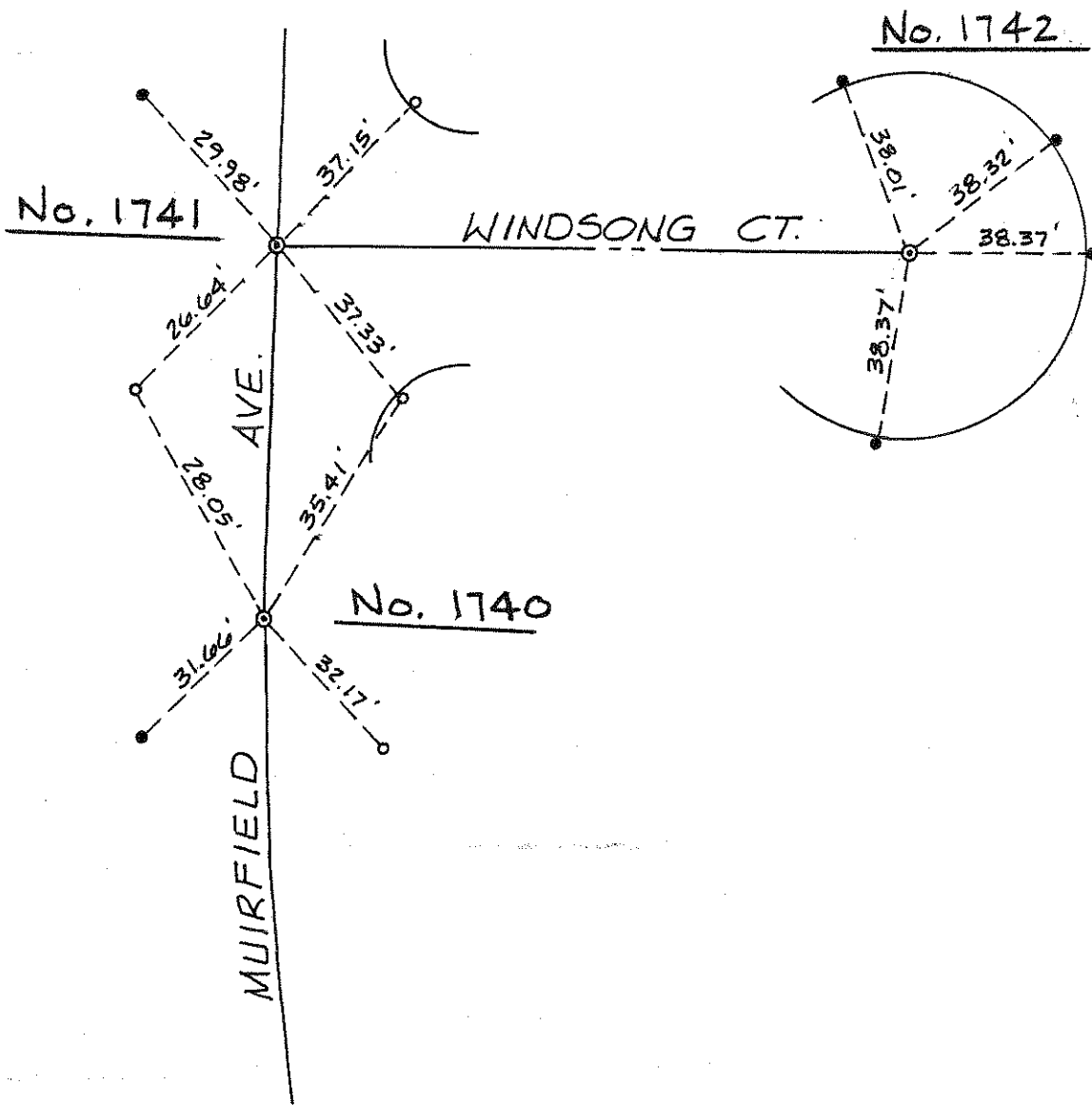
WAKEFIELD CT.



LEGEND

- MANHOLE
- ⊙ B/SPIKE + W LS4430
- R/NL + TAG 4430
- CONC. NL. IN TC

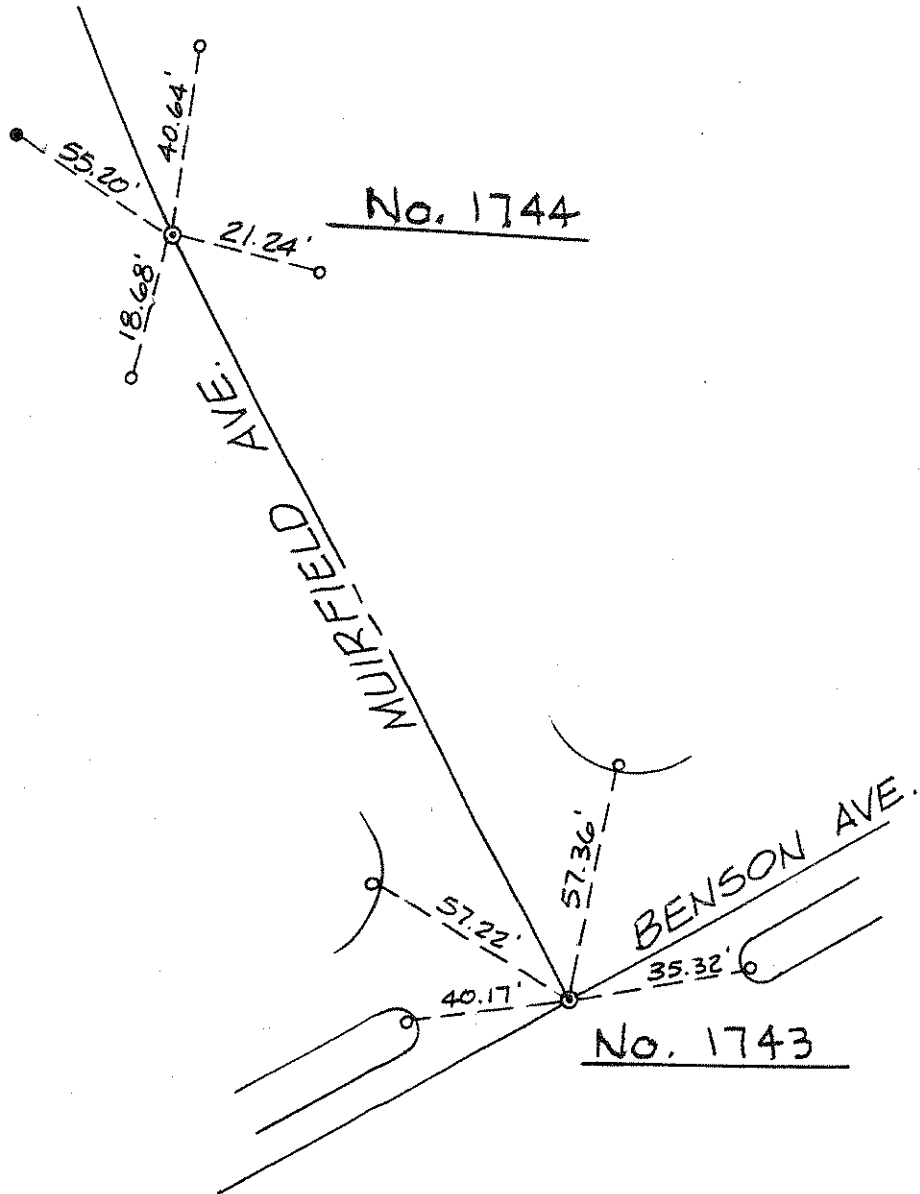
city of UPLAND	STREET TIE	TRACT No. 13110
ASSOCIATED ENGINEERS 318 EAST E STREET ONTARIO, CA. 91764 (714) 986-5818		
L.S. JAMES JOHN IMBIORSKI		FIELD REVIEW _____ DATE _____
L.S. No. 4430	DATE 1/26/00	TIE BOOK _____ PAGE _____



LEGEND

- ⊙ B/ SPIKE & W LS4430
- R/ NL. & TAG 4430
- CONG. NL. IN TC

city of UPLAND	STREET TIE	TRACT No. 13110
ASSOCIATED ENGINEERS 316 EAST E STREET ONTARIO, CA. 91764 (714) 966-5818		
L. S. JAMES JOHN IMBIORSKI		FIELD REVIEW _____ DATE _____
L.S. No. 4430	DATE 1/26/00	TIE BOOK _____ PAGE _____



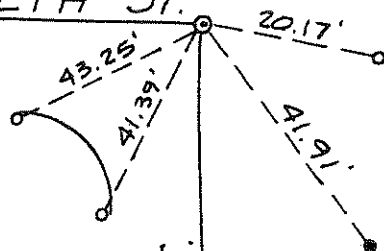
LEGEND

- ⊗ B/SPIKE & W LS4430
- R NL. & TAG 4430
- CONC. NL. IN TC

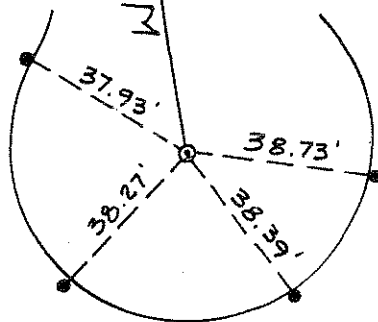
city of UPLAND	STREET TIE	TRACT No. 13110
ASSOCIATED ENGINEERS 316 EAST E STREET ONTARIO, CA. 91764 (714) 986-5818		
L.S. JAMES JOHN IMBIORSKI		FIELD REVIEW _____ DATE _____
L.S. No. 4430	DATE 1/26/88	TIE BOOK _____ PAGE _____

TWENTIETH ST.

No. 1746



WINDMERE CT.



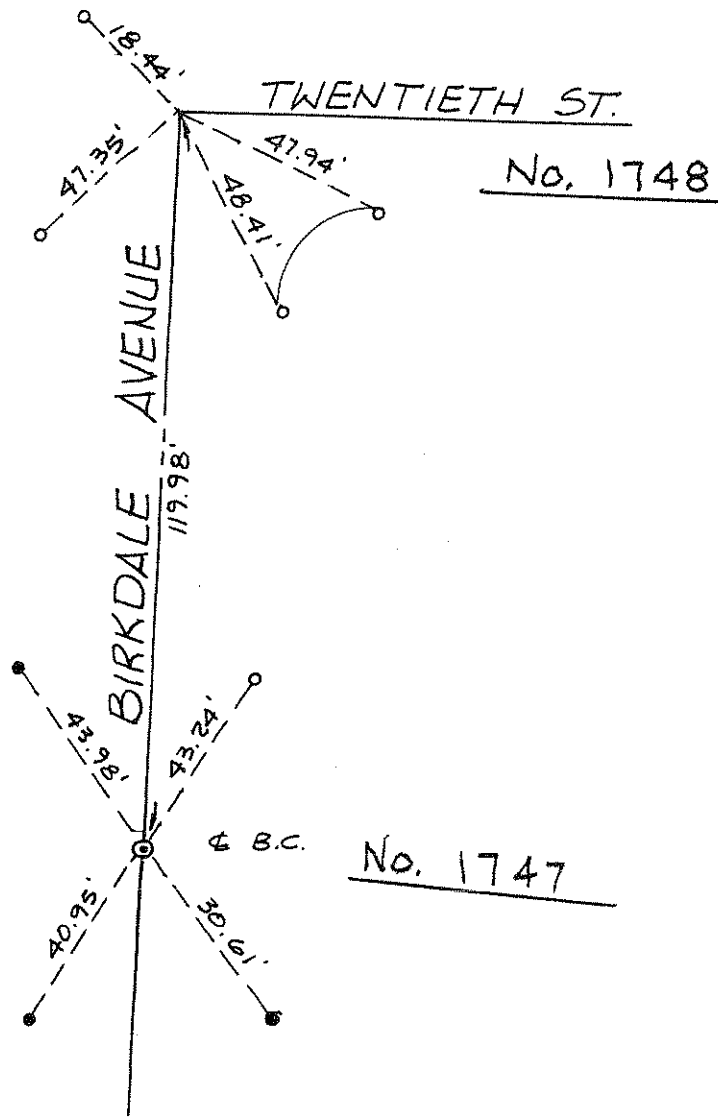
No. 1745



LEGEND

- ⊙ B/SPIKE & W LS4430
- R NL. & TAG 4430
- CONC. NL. IN TC

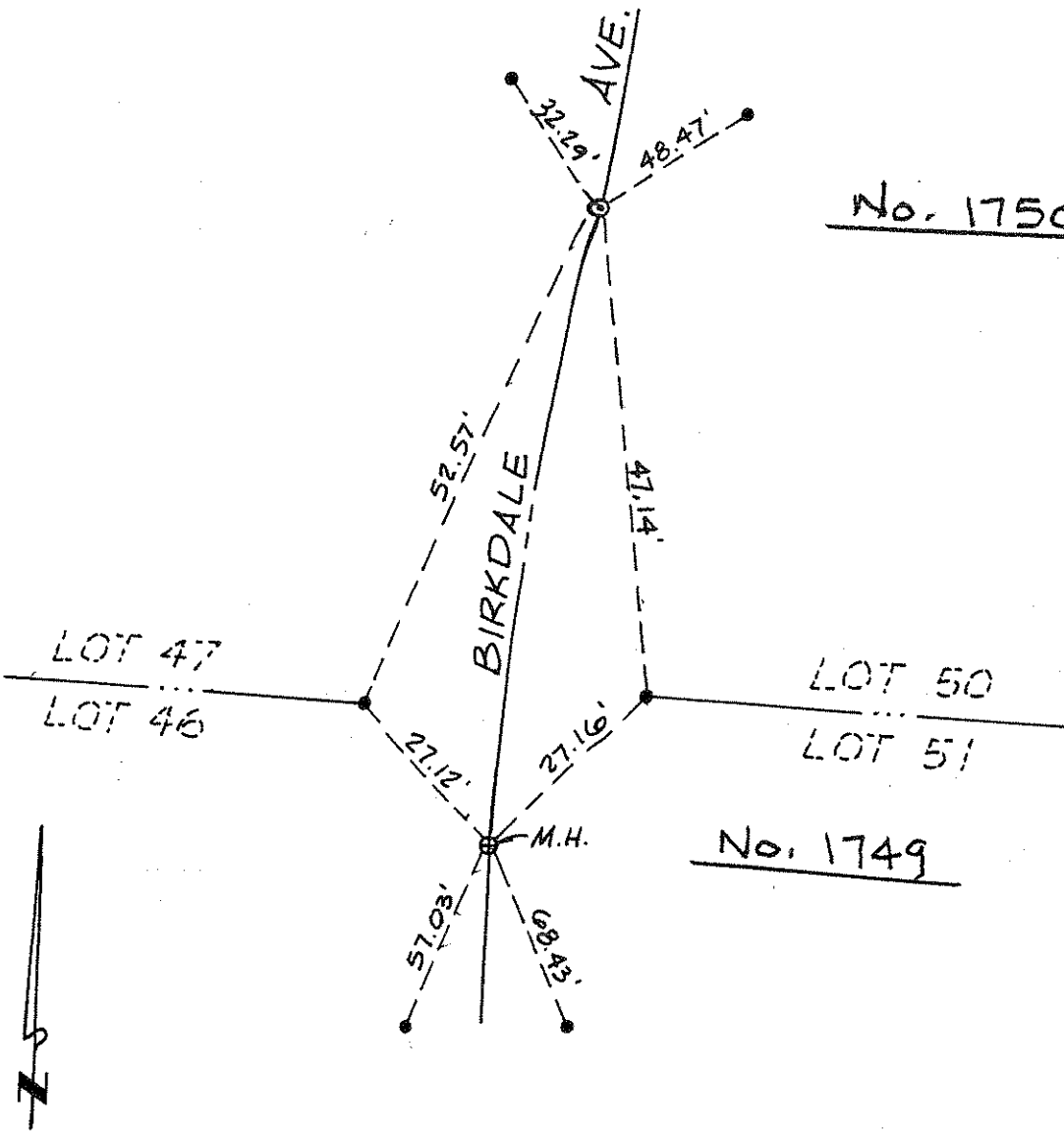
city of UPLAND	STREET TIE	TRACT No. 13110
ASSOCIATED ENGINEERS 316 EAST E STREET ONTARIO, CA. 91764 (714) 986-5818		
L.S. JAMES JOHN IMBIORSKI		FIELD REVIEW _____ DATE _____
L.S. No. <u>4430</u>	DATE <u>1/26/88</u>	TIE BOOK _____ PAGE _____



LEGEND

- ⊙ B/SPIKE † W LS4430
- R.N.L. † TAG 4430
- CONC. NL. IN TC

city of UPLAND	STREET TIE	TRACT No. 13110
ASSOCIATED ENGINEERS 316 EAST E STREET ONTARIO, CA. 91764 (714) 966-5818		
L.S. JAMES JOHN IMBIORSKI		FIELD REVIEW _____ DATE _____
L.S. No. 4430	DATE 1/26/88	TIE BOOK _____ PAGE _____



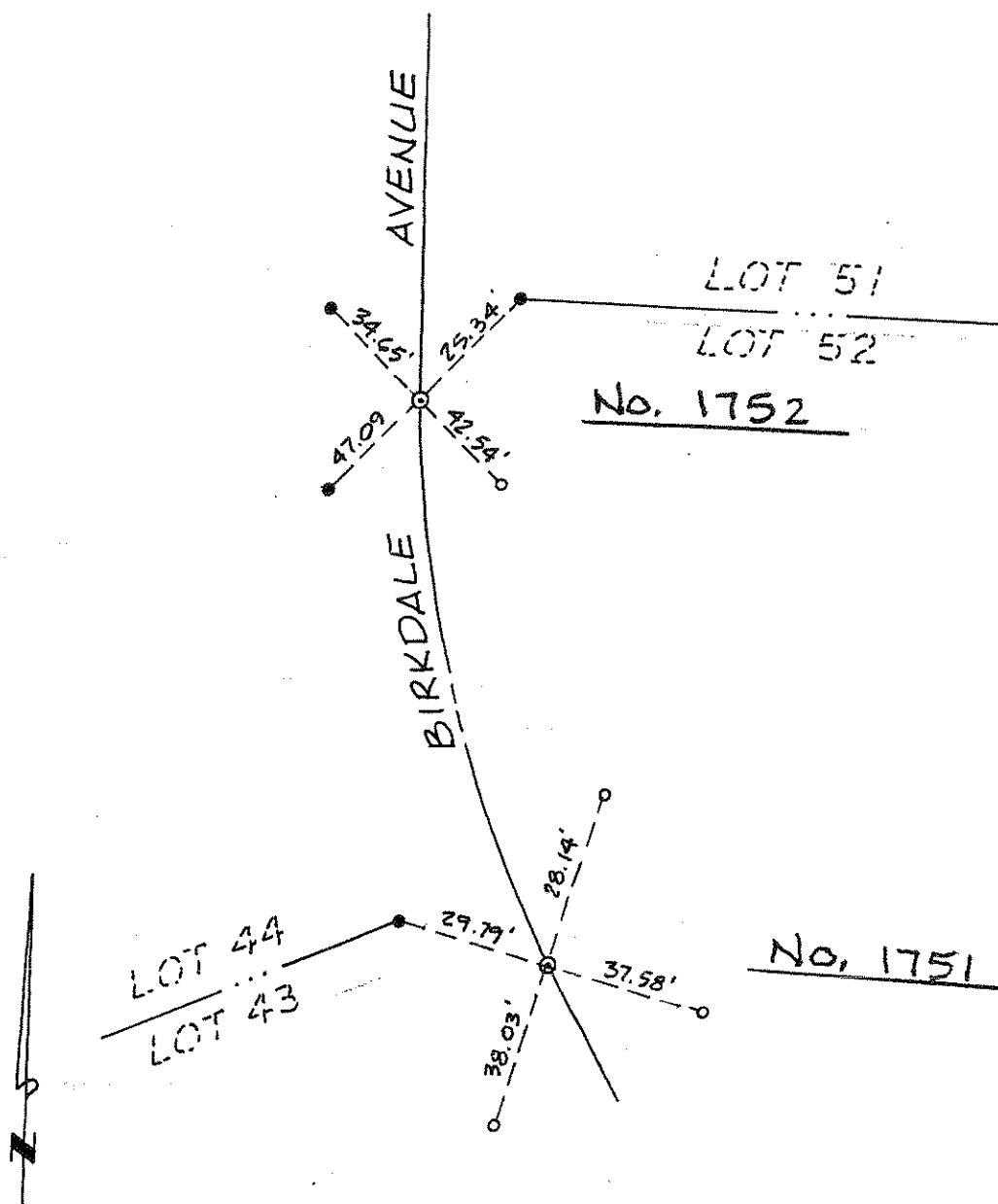
No. 1750

No. 1749

LEGEND

- ⊕ CHIS. MARKS ON M.H.
- ⊙ B/SPIKE & W LS4430
- R/NL. † TAG LS4430

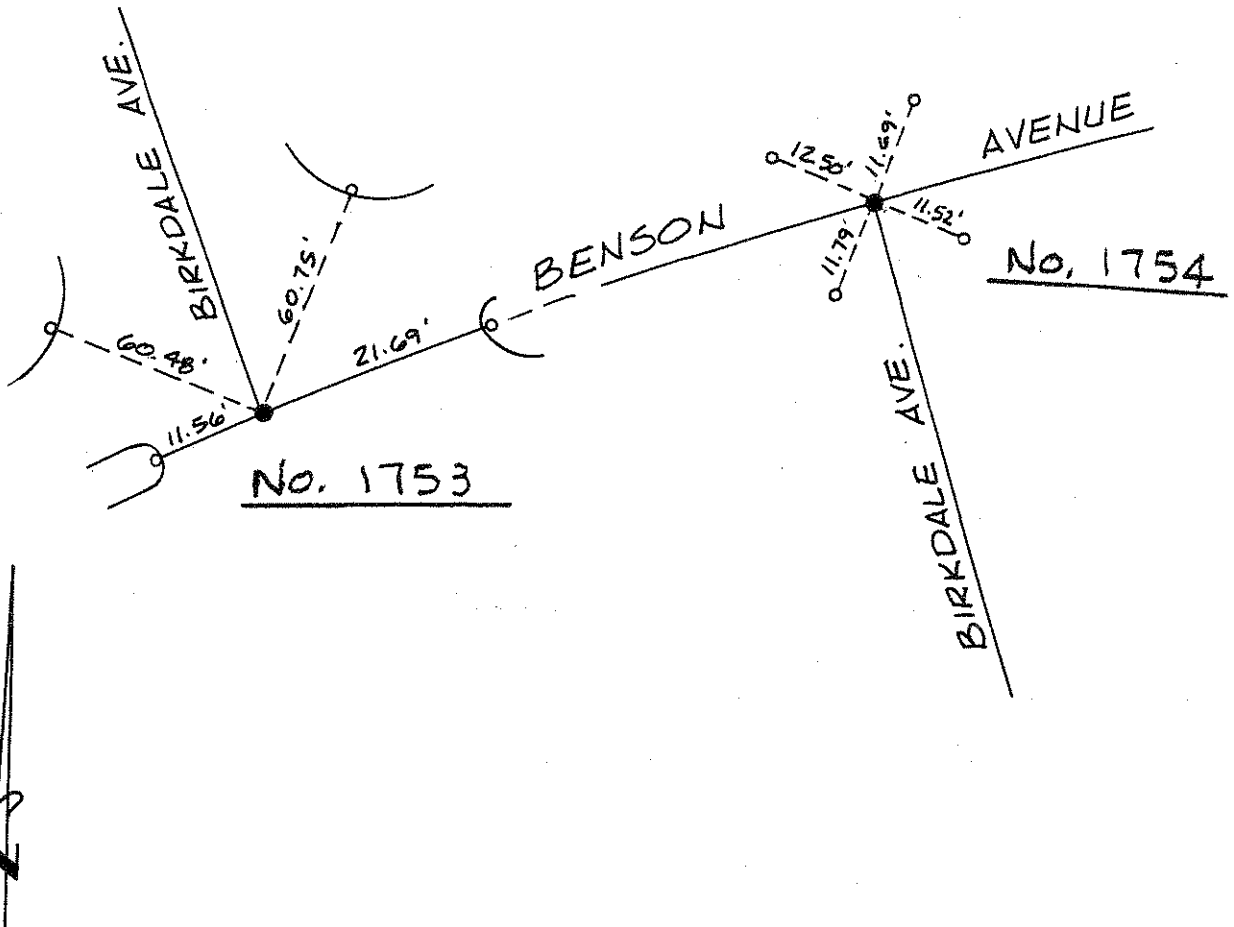
city of UPLAND	STREET TIE	TRACT No. 13110
ASSOCIATED ENGINEERS 316 EAST E STREET ONTARIO, CA. 91764 (714) 986-5818		
L.S. JAMES JOHN IMBIORSKI		FIELD REVIEW _____ DATE _____
L.S. No. 4430	DATE 1/26/88	TIE BOOK _____ PAGE _____



LEGEND

- ⊙ B/SPIKE † W LS4430
- CONC. NL. IN TC
- R. NL. † TAG LS 4430

city of UPLAND	STREET TIE	TRACT No. 13110
ASSOCIATED ENGINEERS 316 EAST E STREET ONTARIO, CA. 91764 (714) 986-5818		
L.S. JAMES JOHN IMBIORSKI		FIELD REVIEW _____ DATE _____
L.S. No. 4430	DATE 1/26/88	TIE BOOK _____ PAGE _____



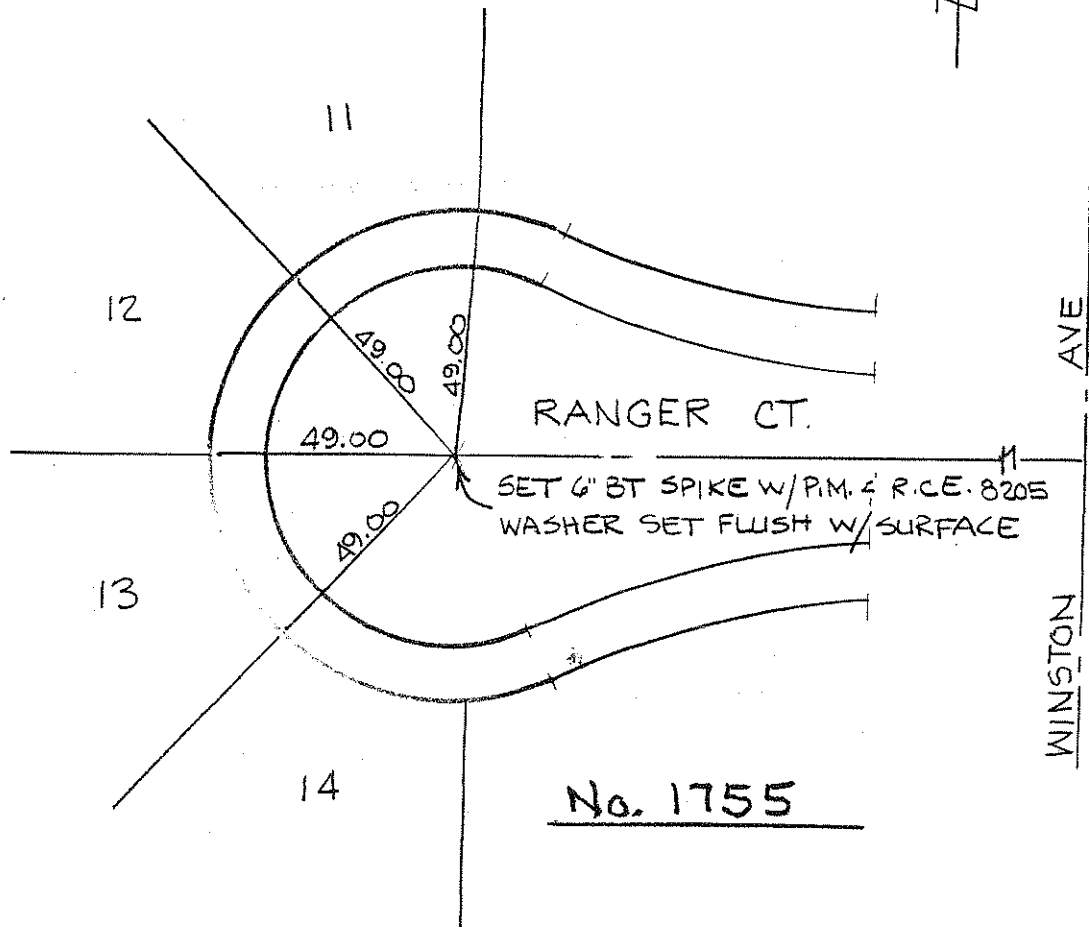
LEGEND

- 1" I.P. W/LS 4430
- CONC. NL. IN TOP OF CURB

city of UPLAND	STREET TIE	TRACT No. 13110
ASSOCIATED ENGINEERS 316 EAST E STREET ONTARIO, CA. 91764 (714) 986-5818		
L.S. JAMES JOHN IMBIORSKI		FIELD REVIEW _____ DATE _____
L.S. No. <u>4430</u>	DATE <u>1/26/88</u>	TIE BOOK _____ PAGE _____

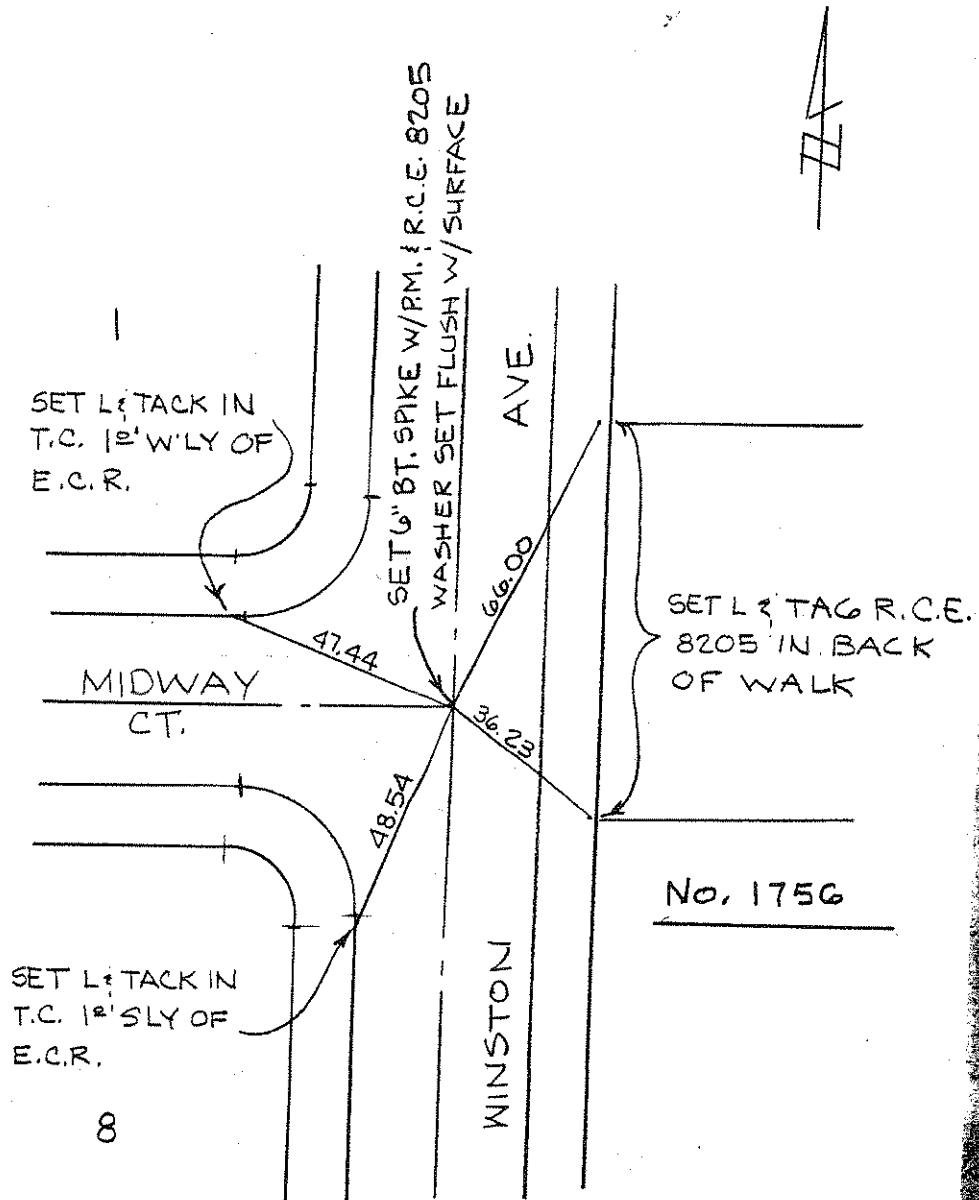
TRACT NO. 13167

ALL TIES ARE L & TAG
R.C.E. 8205 SET IN
BACK OF WALK



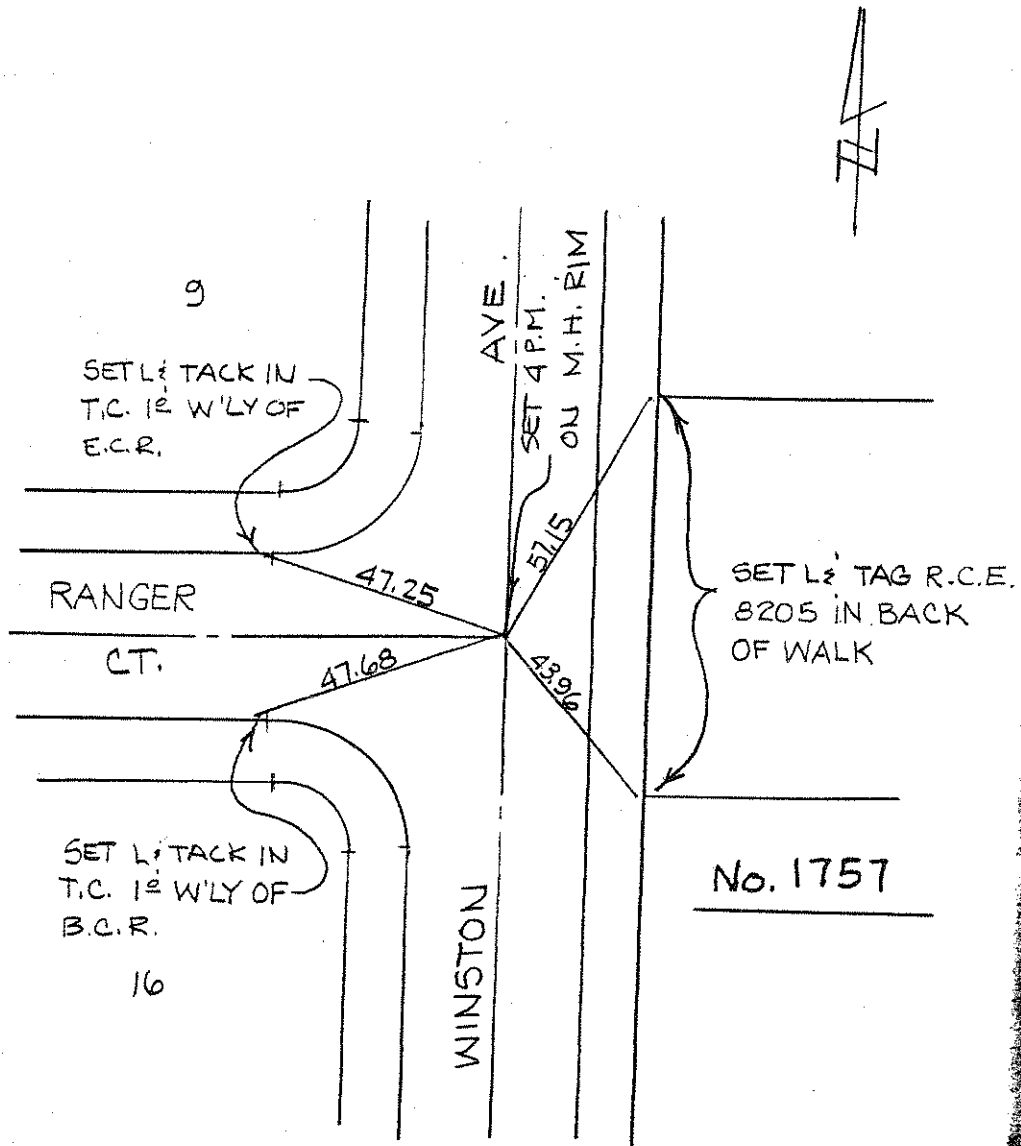
ANDREASEN ENGR. CO.
R.C.E. 8205
AUGUST 1986

TRACT NJ 13167



ANDREASEN ENGR. CO.
R.C.E. 8205
AUGUST 1986

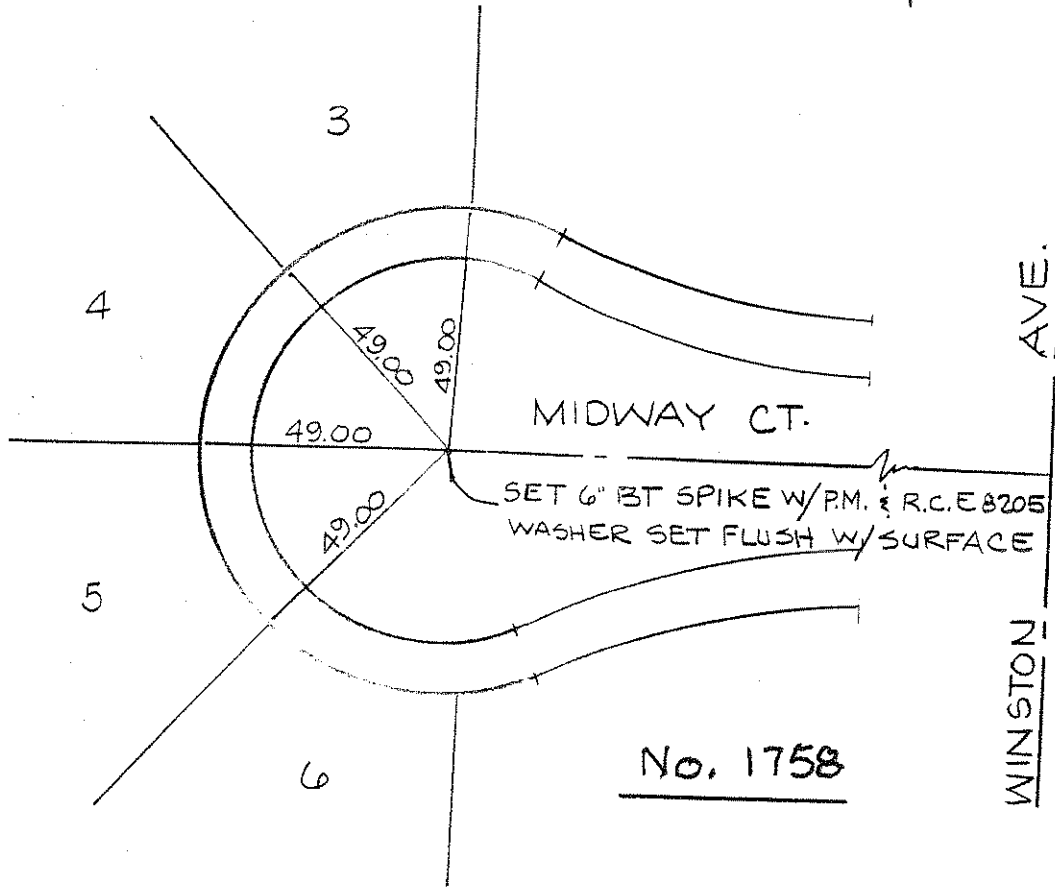
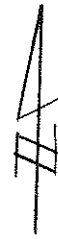
TRACT NO 13167



ANDREASEN ENGR. CO.
R.C.E. 8205
AUGUST 1986

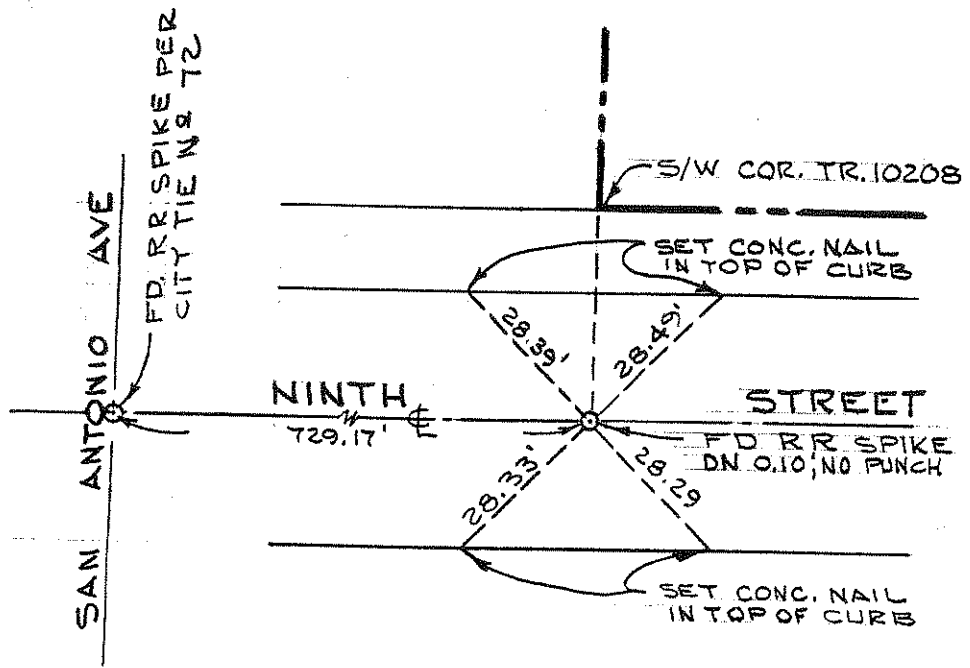
TRACT NO. 13167

ALL TIES ARE L & TAG
R.C.E. 8205 SET IN BACK
OF WALK



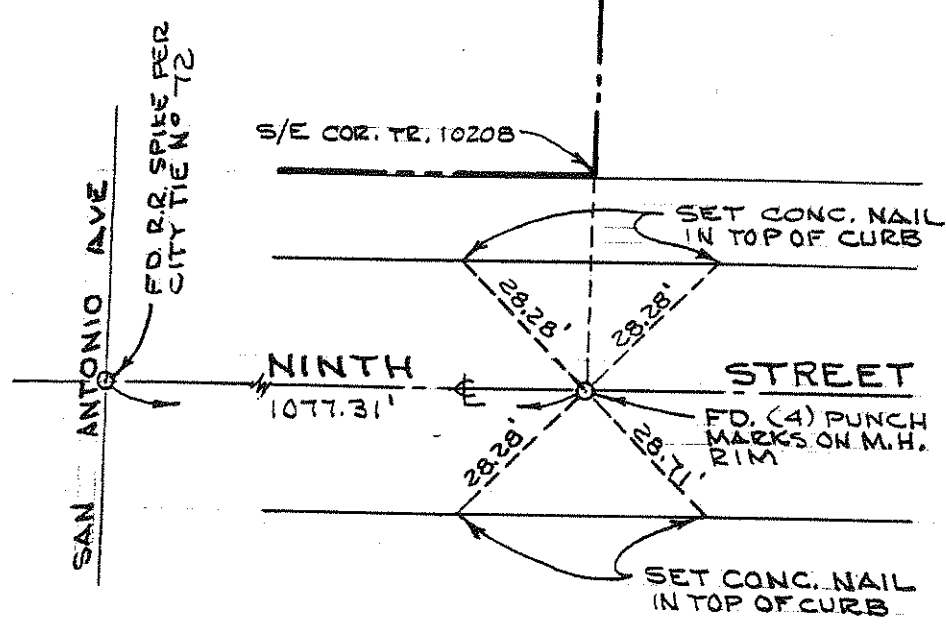
ANDREASEN ENGR. CO.
R.C.E. 8205
AUGUST 1986

20



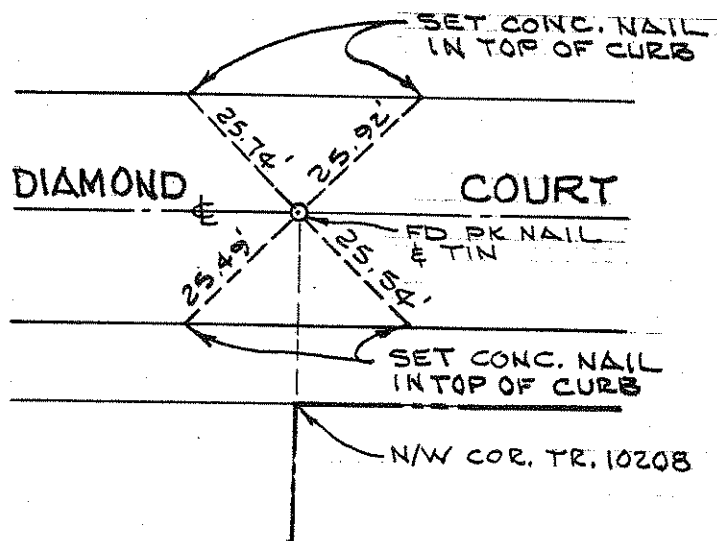
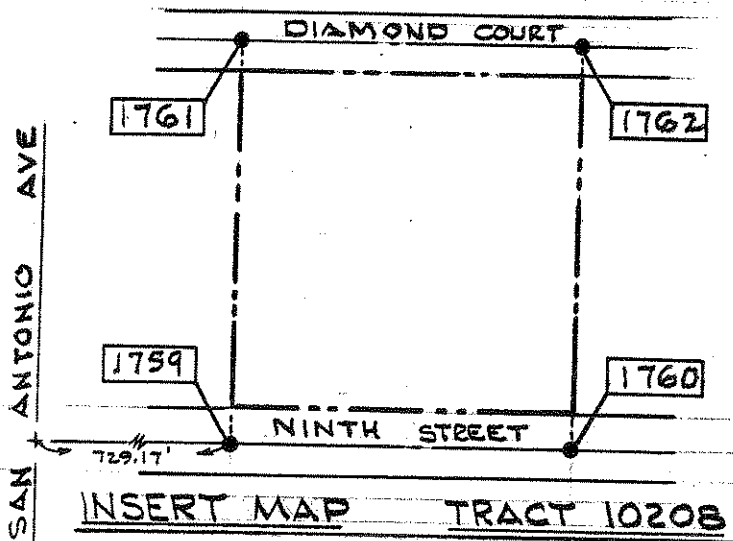
NO. 1759
 TRACT 10208
 SEE INSERT MAP

20

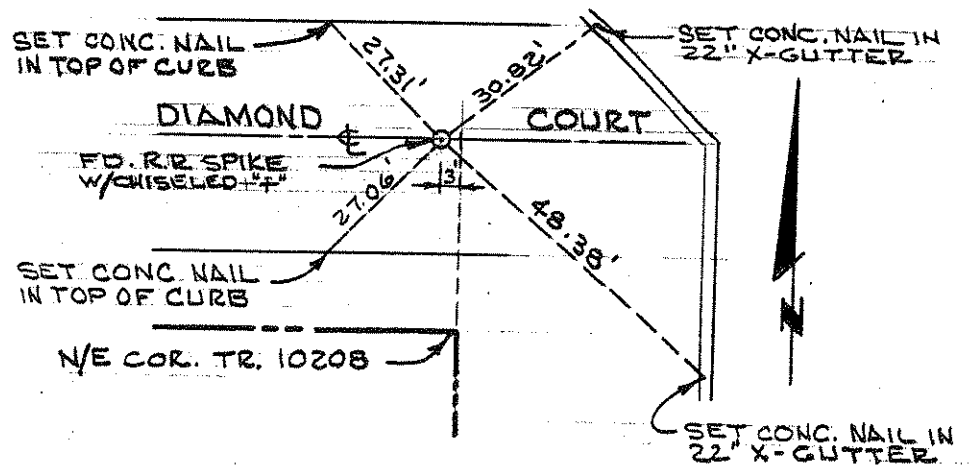


NO. 1760
 TRACT 10208
 SEE INSERT MAP

20



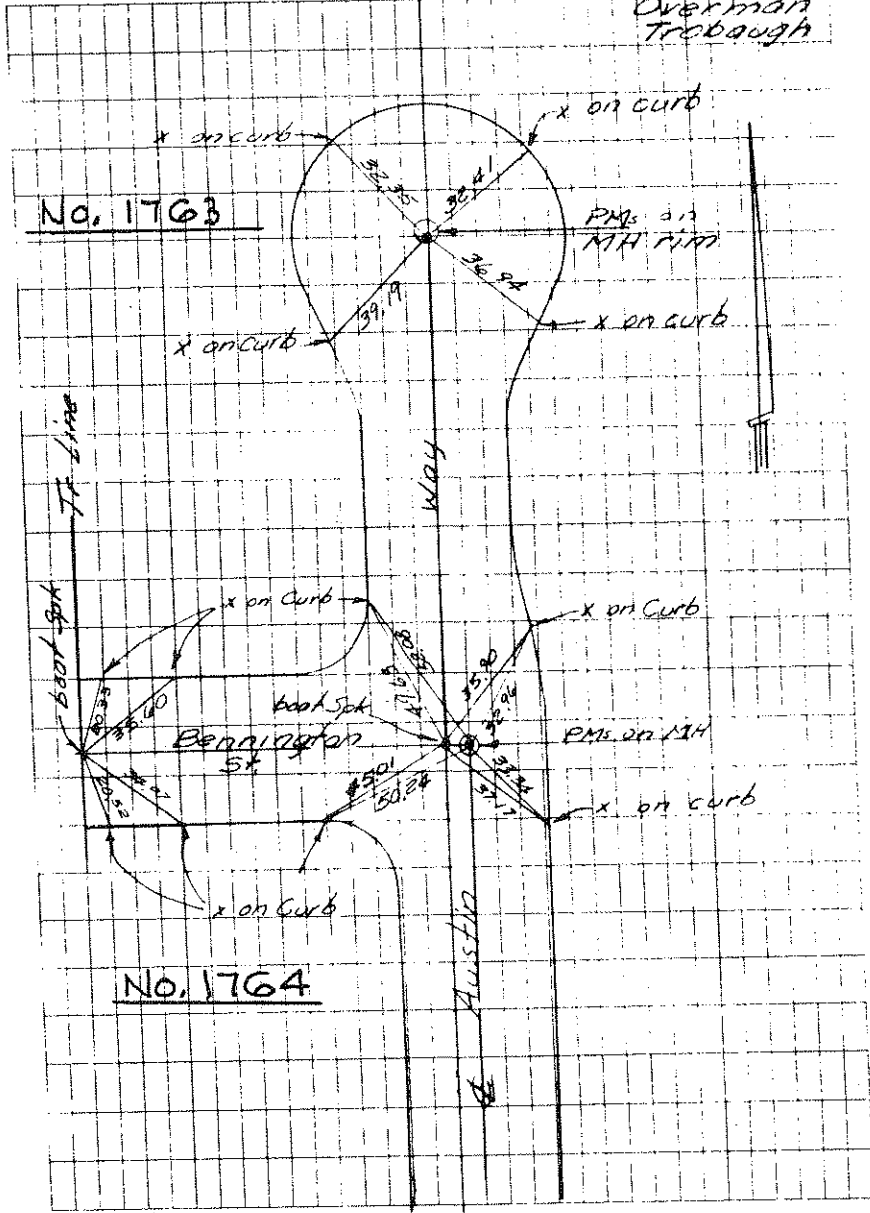
NO. 1761
TRACT 10208
SEE INSERT MAP



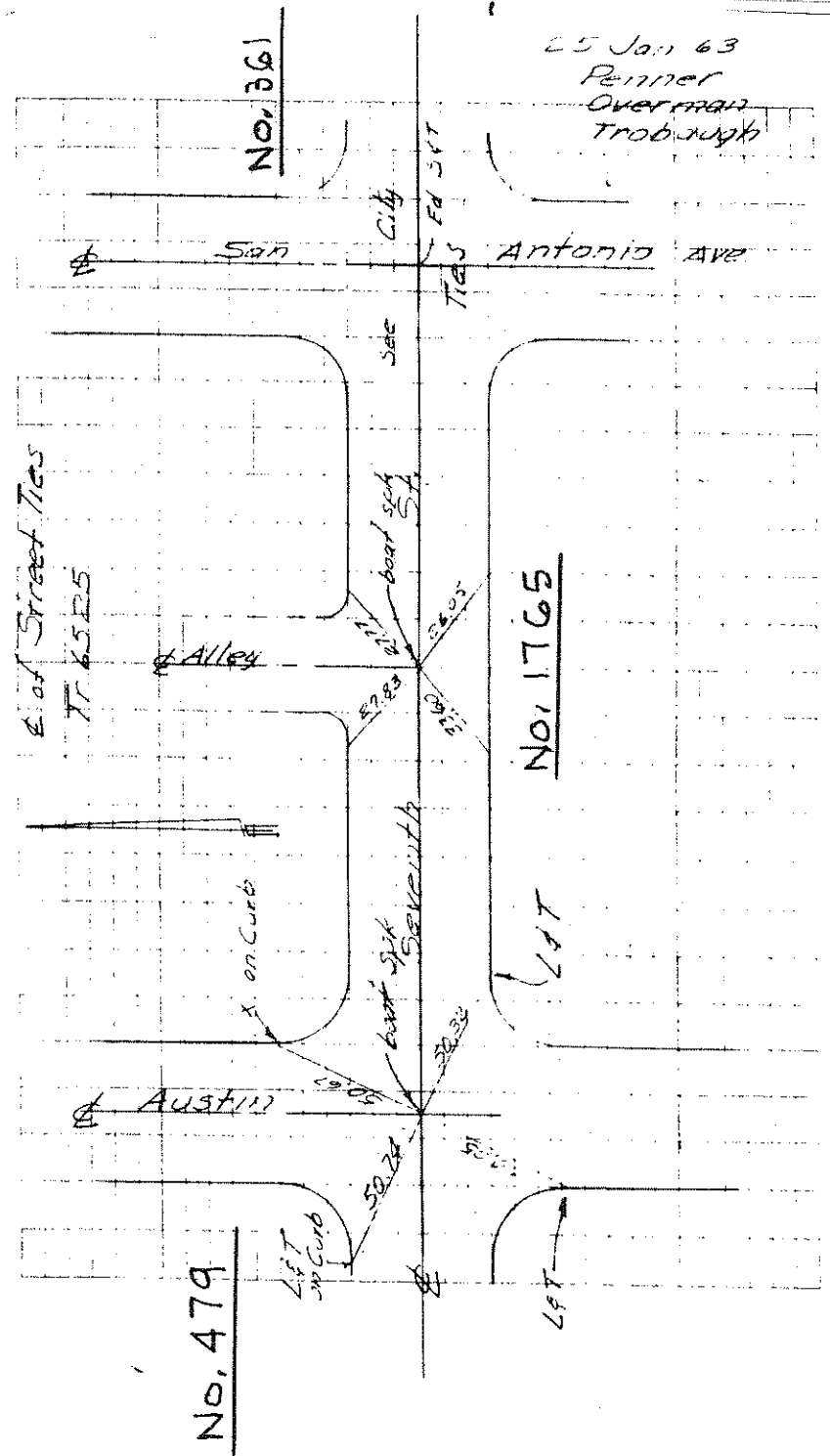
NO. 1762
TRACT 10208
SEE INSERT MAP

E of Street Ties
Tr 6525

25 Jan 63
Penner
Overman
Trobaugh



25 Jan 63
Penner
Overman
Trobaugh



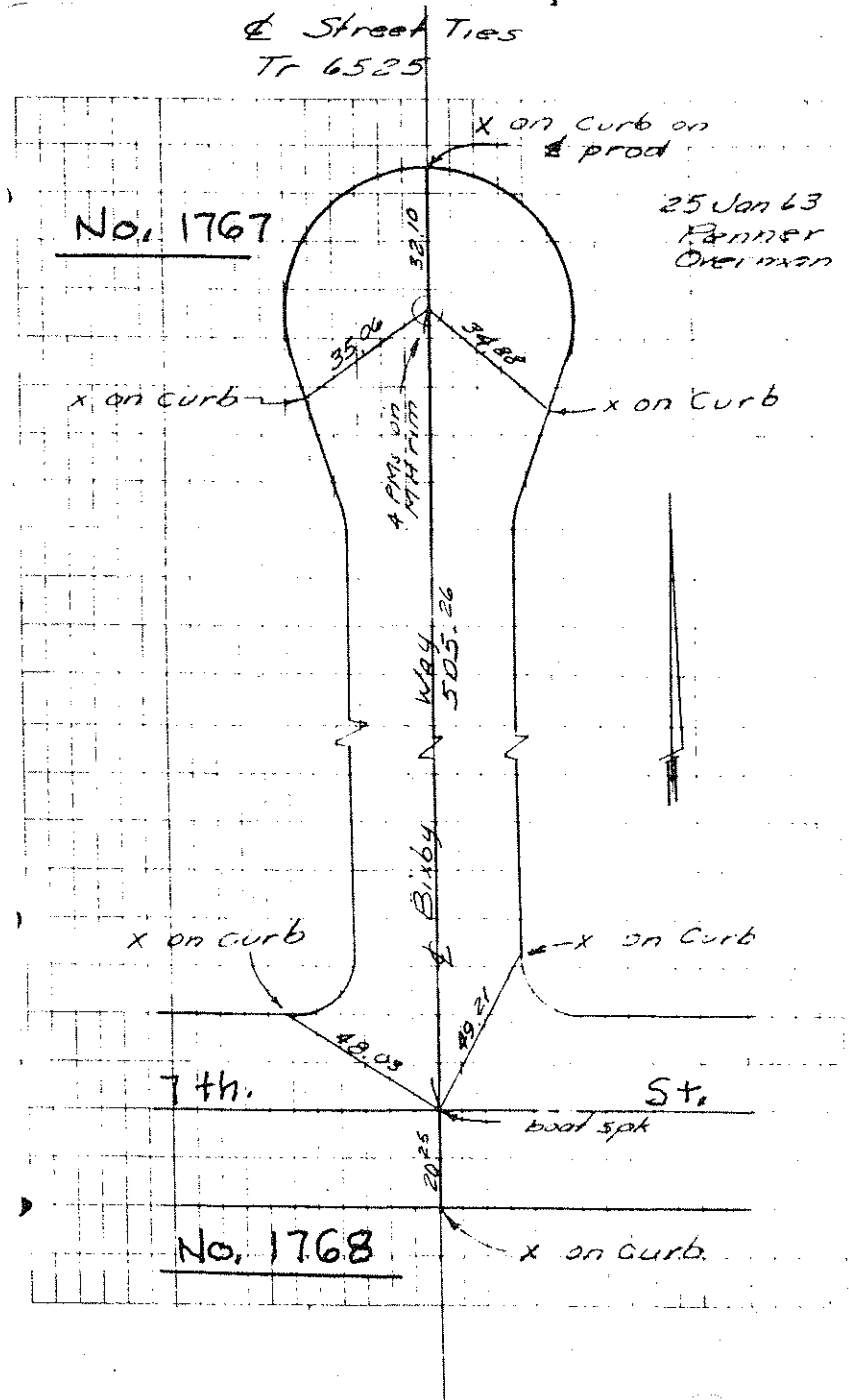
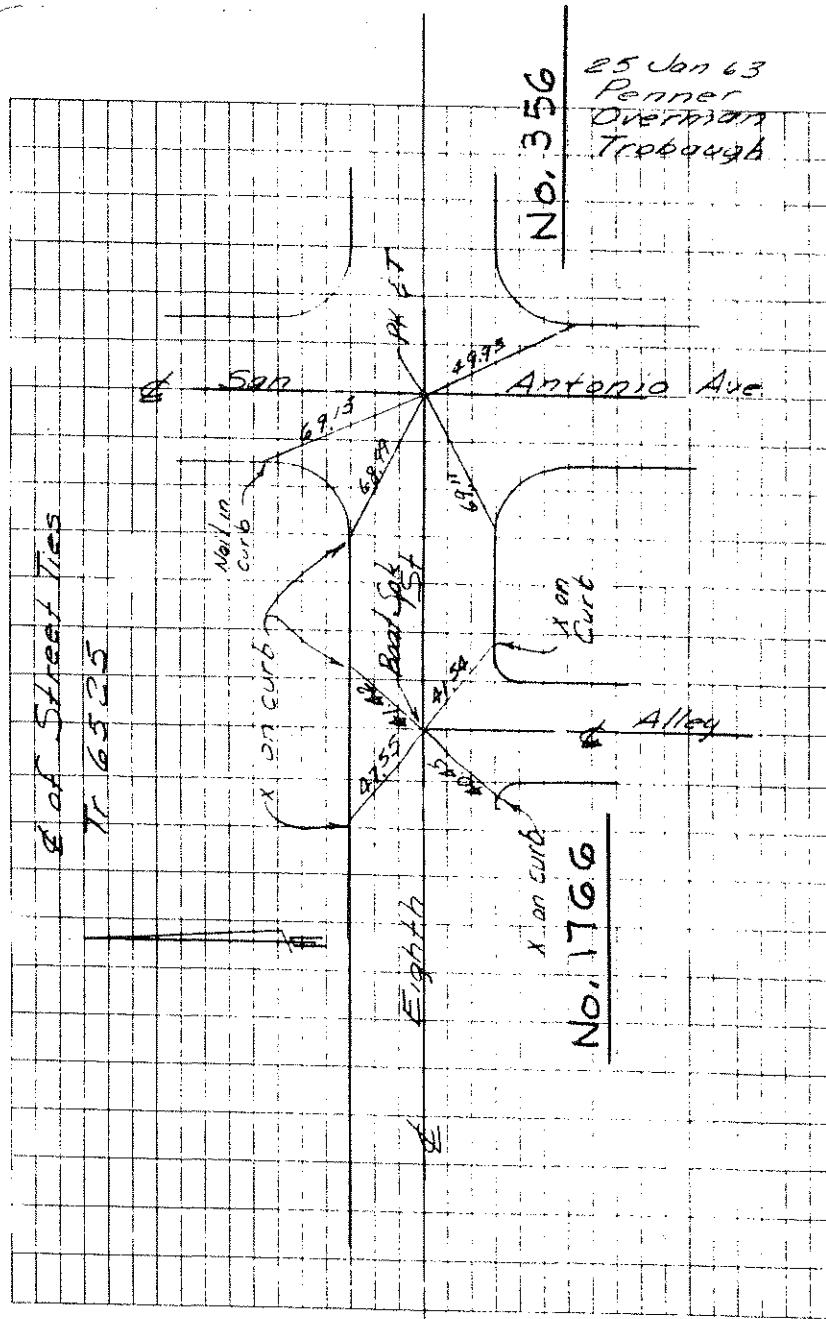
No. 361

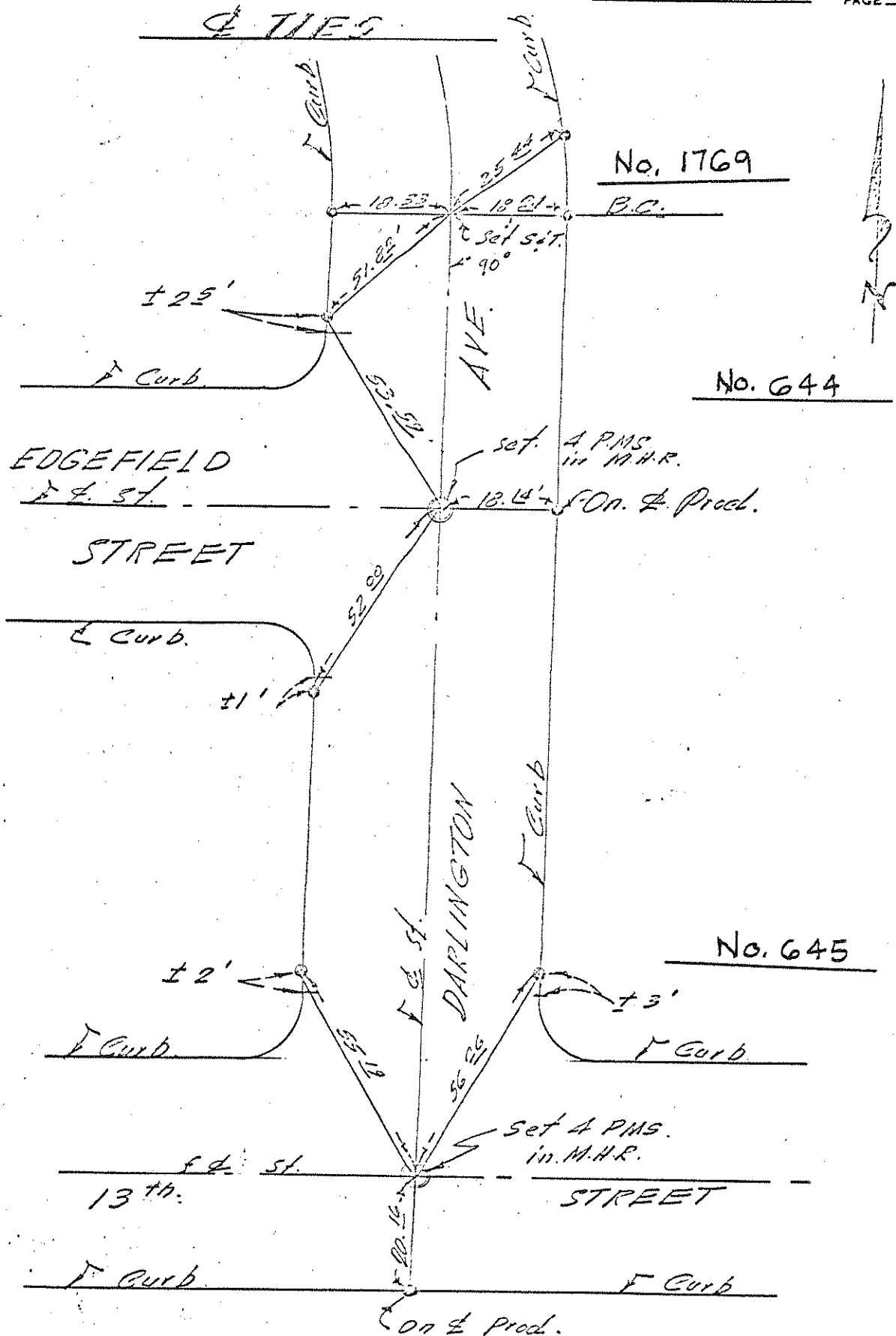
No. 479

No. 1765

LOT

LOT





○ DENOTES SET LET & TAG
R. E. 5828 on Curb.

24th Street
E 2

Re-Set exist nail with Large
P.K. & Washer stamped
R.C.E. 27794 per City
Tie No. 232 - See City
Tie.

Ave.
241.73'

Set chisled "x" on
top of rubble wall

Set conc. nail in top of curb

Tract Bdry 7

53.00

Set large P.K. & Washer Stamped
R.C.E. 27794

Set conc. nail in
top of curb

No. 1770

Set conc. nail in
top of curb

Mountain
418.53'

Set large P.K. & Washer Stamped
R.C.E. 27794

No. 1771

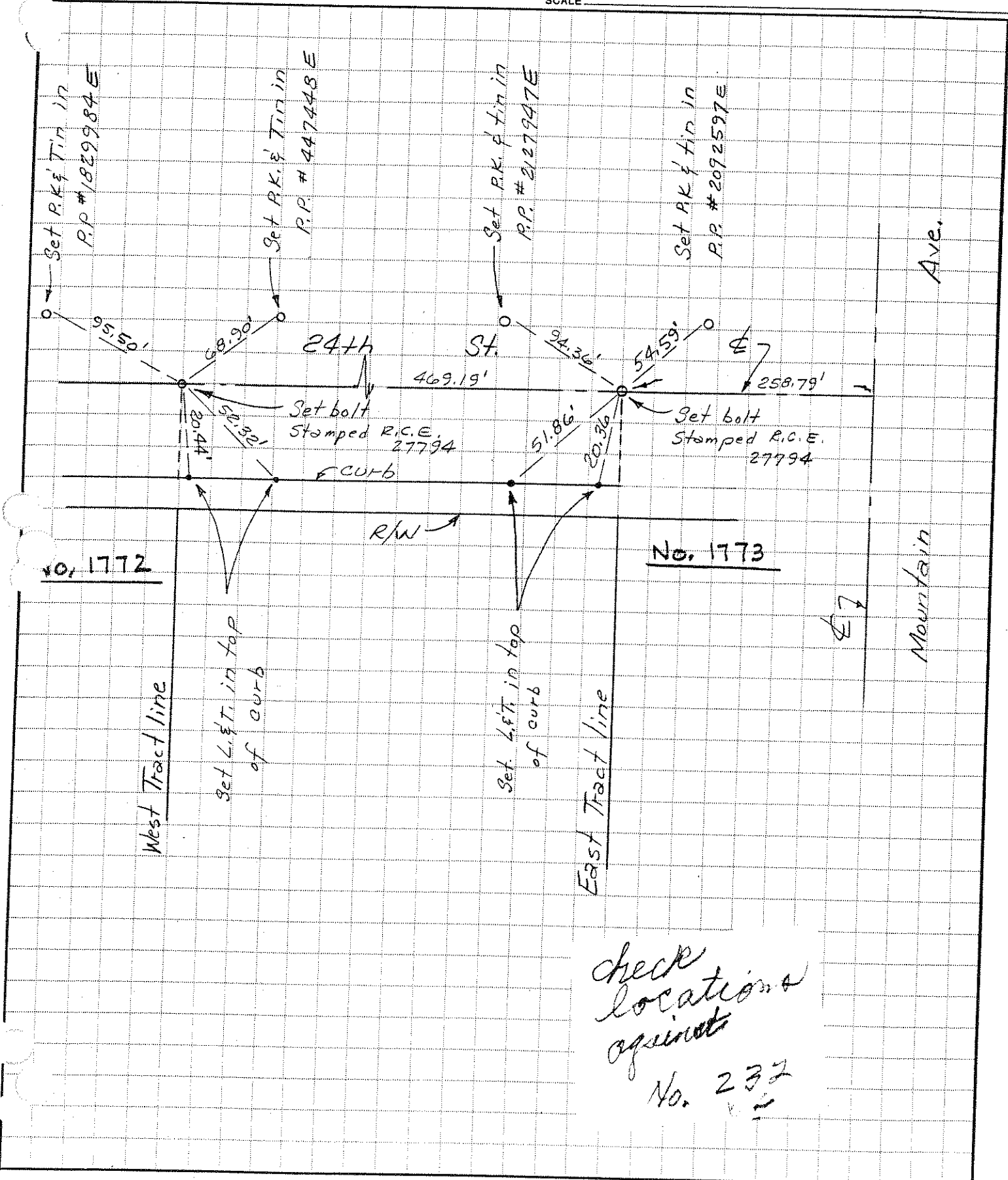
So. Tract line 7

56.00

Set conc. nail in top of curb

Set nail & tag in So.
face of block wall

24th & Mountain
check No. 232
for completeness
HW 5-18-85



TIES

TRACT 10467 H467

"P K" Nail

AVENUE

No. 1774

Drive Pin

18.22

JANE

COURT

Spike with gear head

47.27

P.K. Nail

THIRD

47.44

P.K. Nail

J. RICHARD NEWTON INC.
Licensed Land Surveyor
626 West I Street Ontario, CA 91762
(714) 986-8707

July 29, 1981

TIES

10467

TRACT 11467

FRANCIS WAY

P.K. Nail

P.K. Nail

47.28

47.18

Point on Manhole with cuts on rim

JANE

COURT

10.37

37.23

P.K. Nail

Drive Pin

No. 1775

J. RICHARD NEWTON INC.
Licensed Land Surveyor
626 West I Street Ontario, CA 91762
(714) 986-8707

July 29, 1981

TIES
TRACT H467

10467

Drive Pin

Drive pine

P.K. Nail

41.23

47.44

Ⓢ
JANE

WINSTON COURT

COURT

71.58

18.31

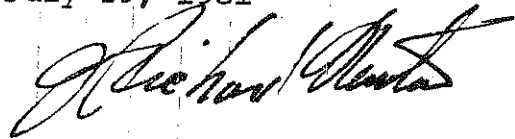
P.K. Nail

Drive Pin

No. 1776

J. RICHARD NEWTON INC.
Licensed Land Surveyor
626 West I Street Ontario, CA 91762
(714) 986-8707

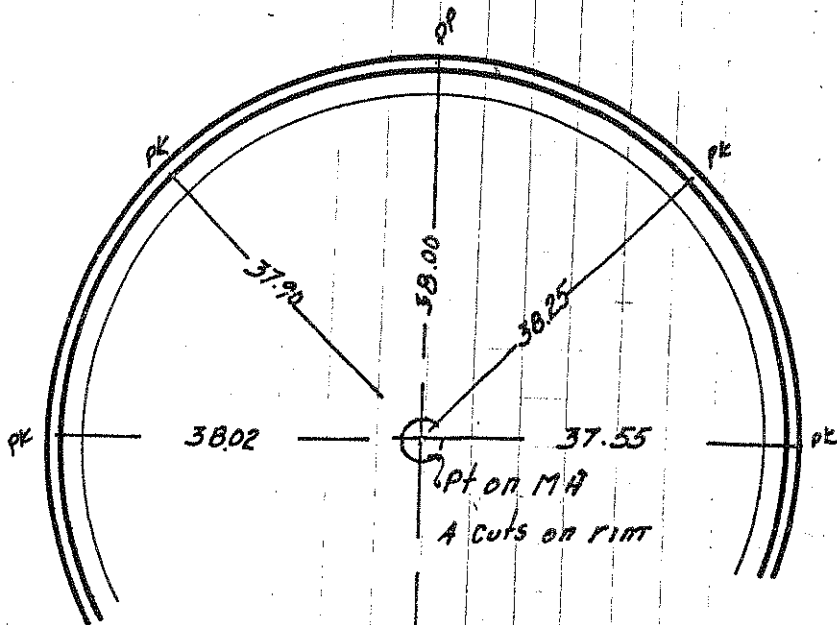
July 29, 1981



TIES

10467

TRACT H467



PK = Parker-Kolon nail
DP = Drive pin.

No. 1777

FRANCIS WAY



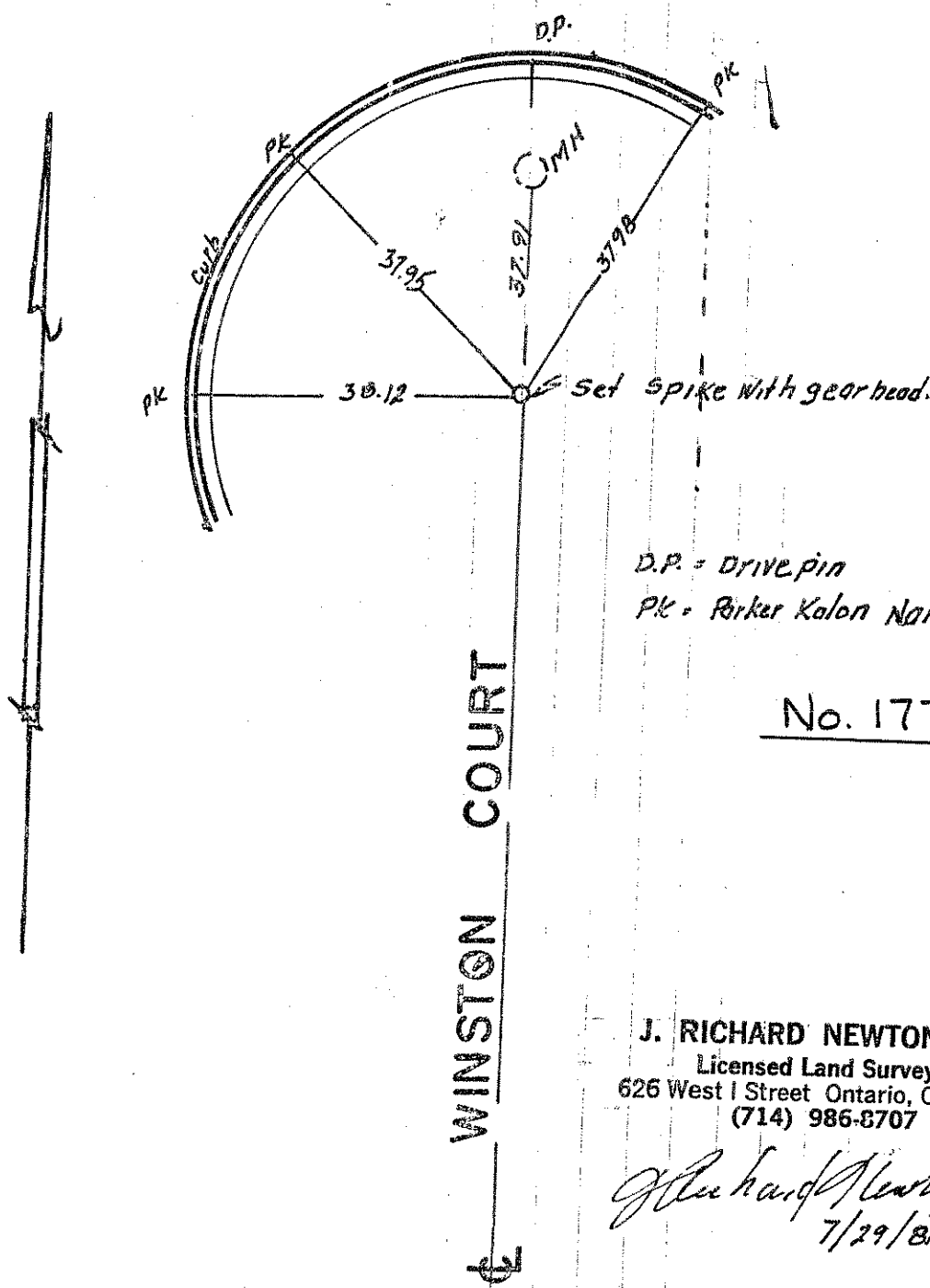
J. RICHARD NEWTON INC.
Licensed Land Surveyor
626 West I Street Ontario, CA 91762
(714) 986-8707

J. Richard Newton
7/29/81

TIES

10467

TRACT 11467



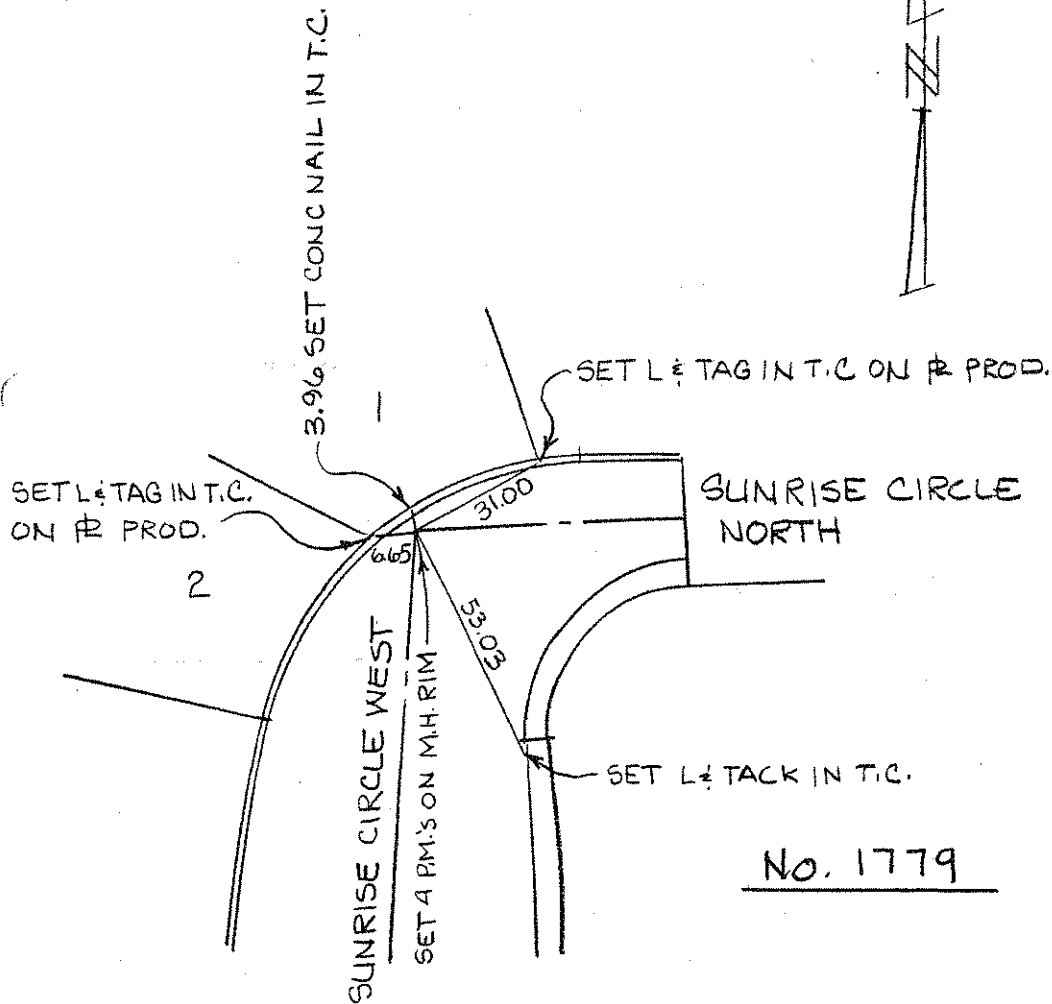
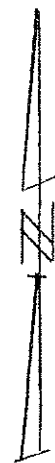
D.P. = Drive pin
PK = Parker Kalon Nail

No. 1778

J. RICHARD NEWTON INC.
Licensed Land Surveyor
626 West I Street Ontario, CA 91762
(714) 986-8707

J. Richard Newton
7/29/81

TRACT NO. 10443
SUNRISE CIRCLE WEST
SUNRISE CIRCLE NORTH

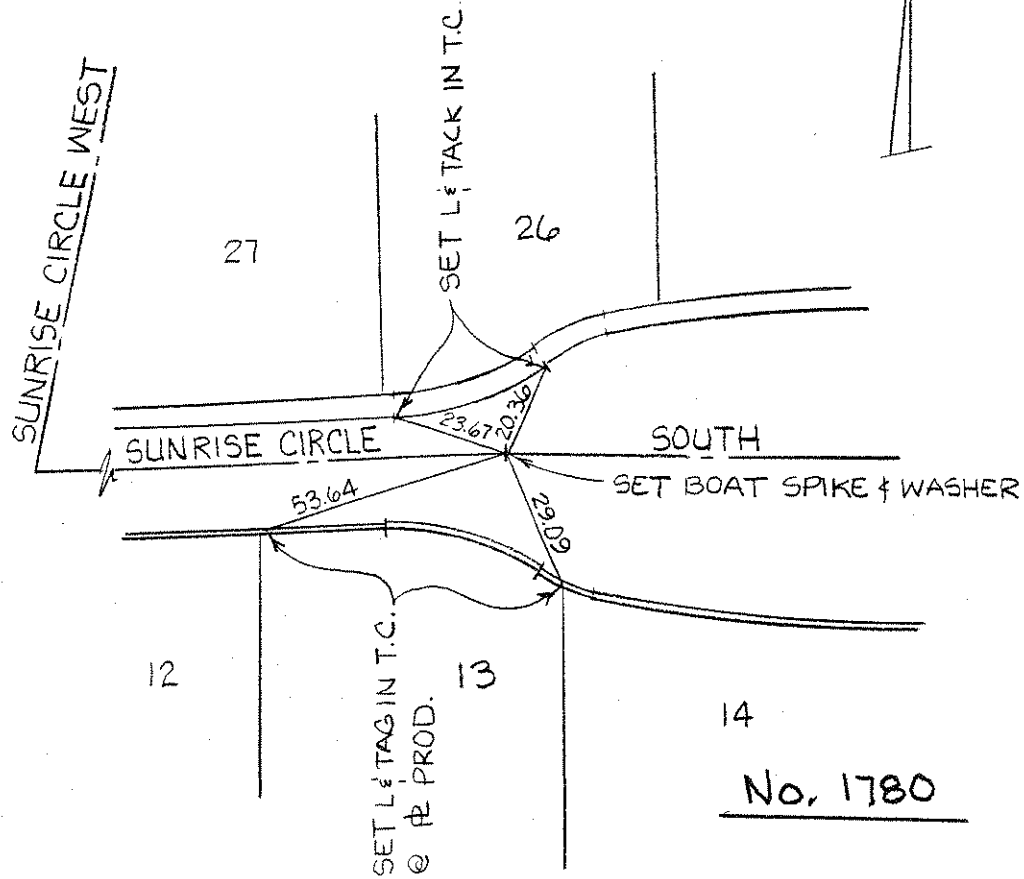
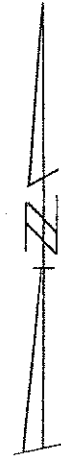


No. 1779

ANDREASEN ENGR CO.
580 N. PARK AVE
POMONA, CA 91768
R.C.E. 8205
AUGUST 1985

TRACT NO. 10443

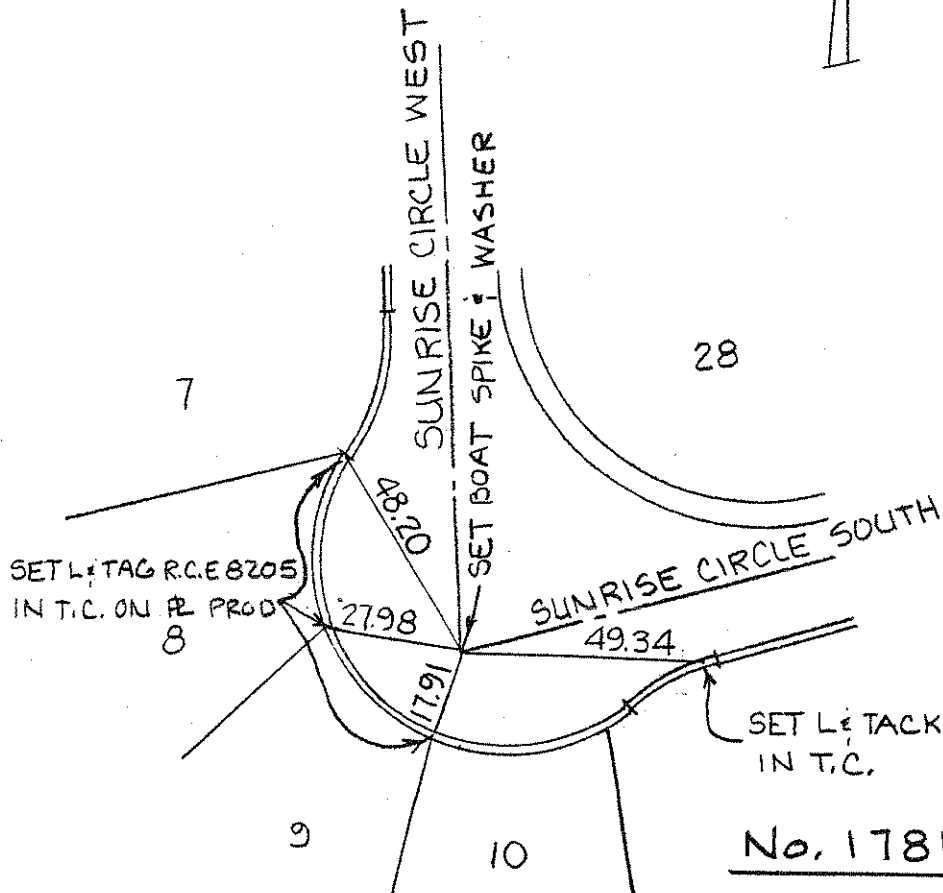
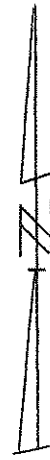
SUNRISE CIRCLE SOUTH



ANDREASEN ENGR. CO.
580 PARK AVE.
POMONA, CA 91768
R.C.E. 8205
AUGUST 1985

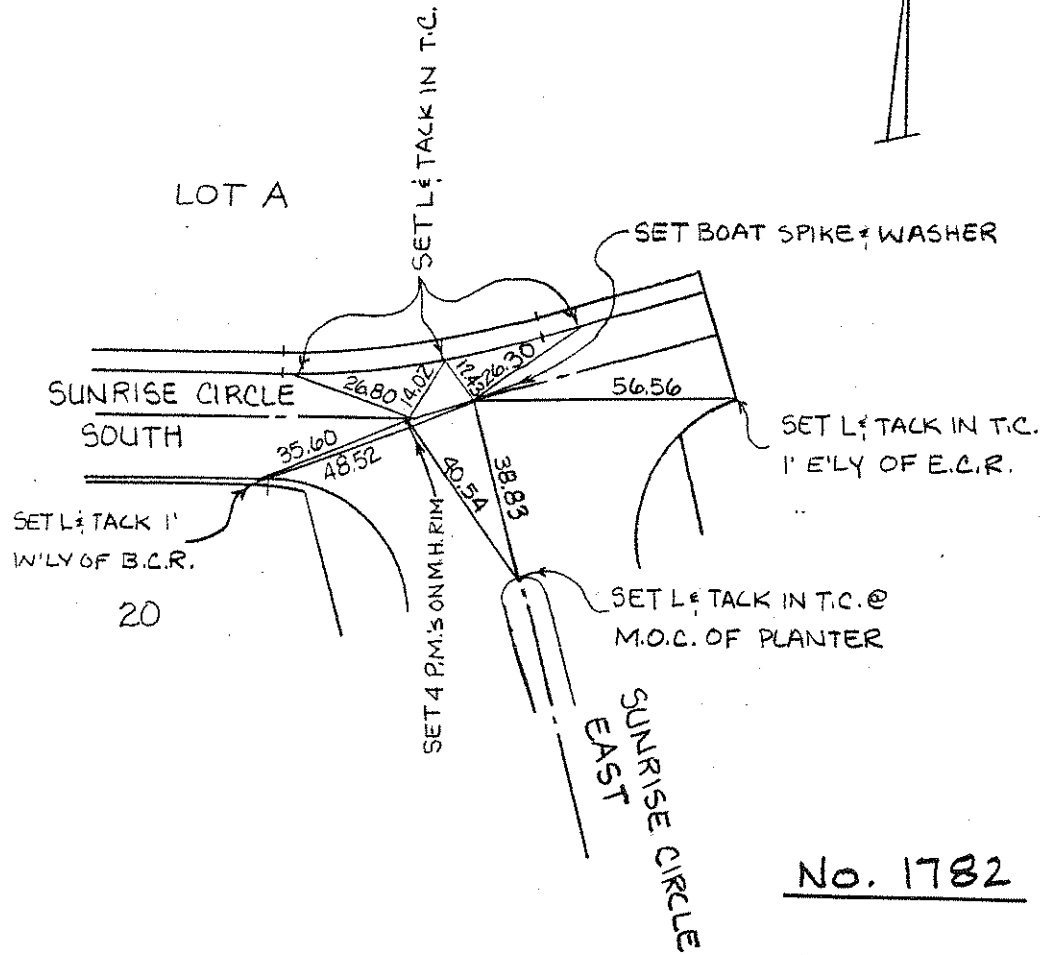
TRACT NO. 10443

SUNRISE CIRCLE WEST
&
SUNRISE CIRCLE SOUTH



ANDREASEN ENGR. CO.
580 N. PARK AVE
POMONA, CA 91768
R.C.E. 8205
AUGUST 1985

TRACT NO. 10443
SUNRISE CIRCLE SOUTH
SUNRISE CIRCLE EAST

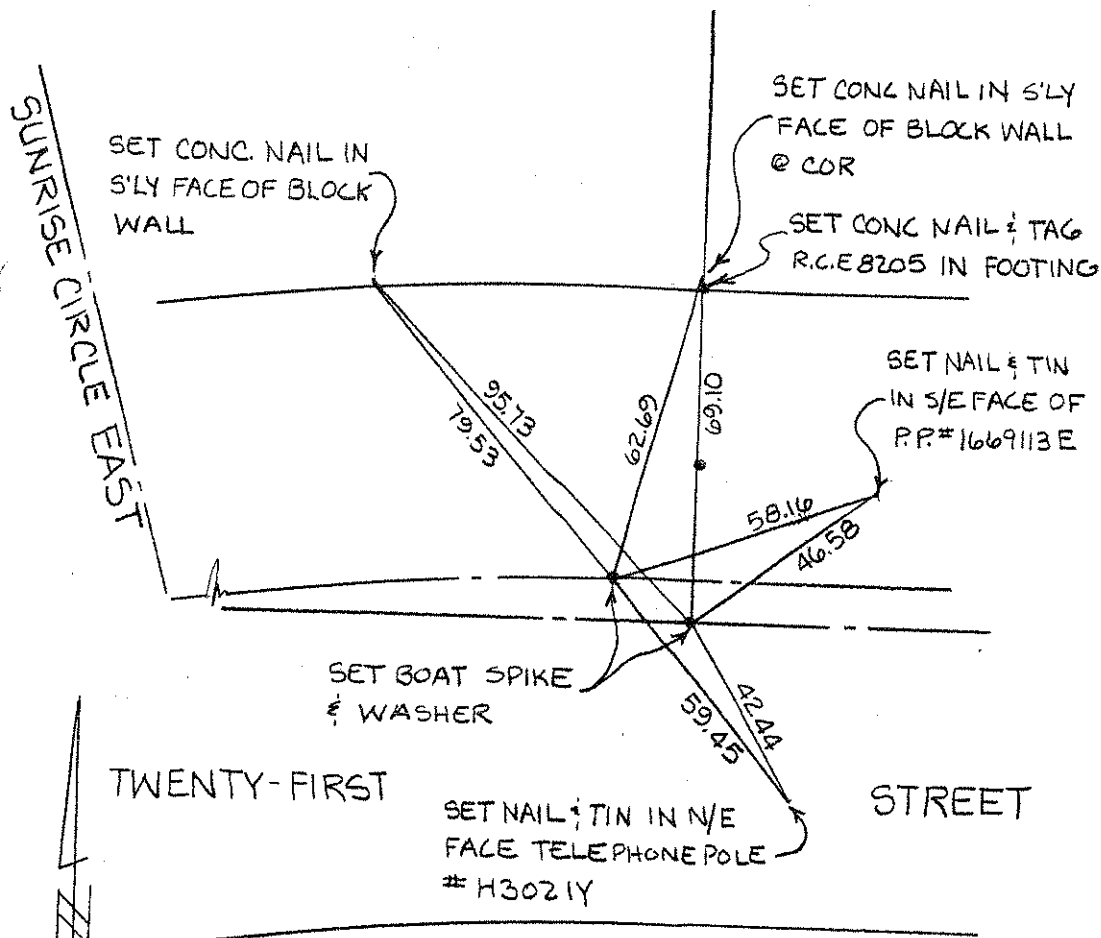


No. 1782

ANDREASEN ENGR. CO.
580 N. PARK AVE.
POMONA, CA. 91768
R.C.E. 8205
AUGUST 1985

TRACT NO. 10443

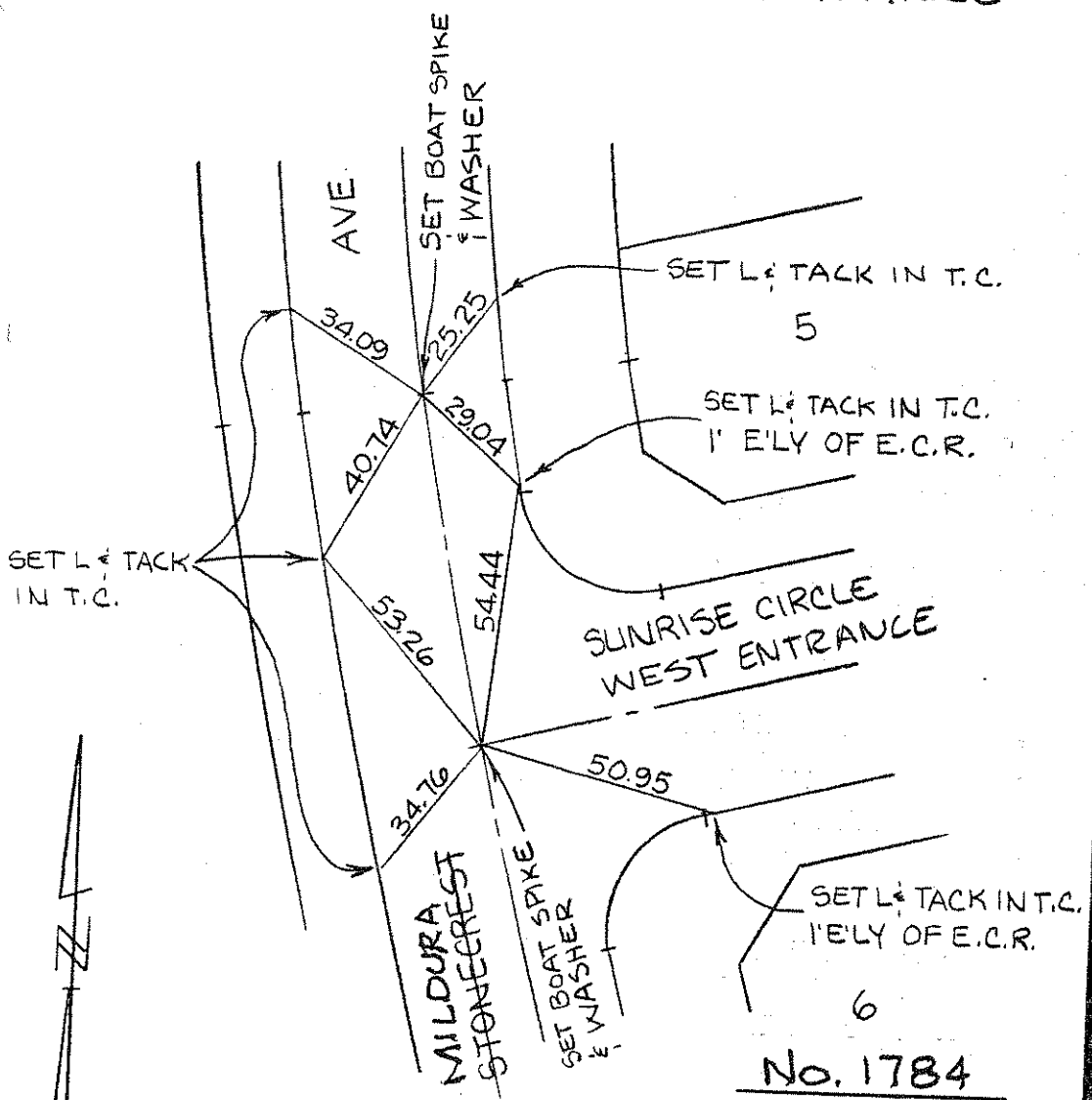
TWENTY-FIRST STREET



No. 1783

ANDREASEN ENGR. CO.
 580 N. PARK AVE.
 POMONA, CA. 91768
 R.C.E. 8205
 AUGUST 1985

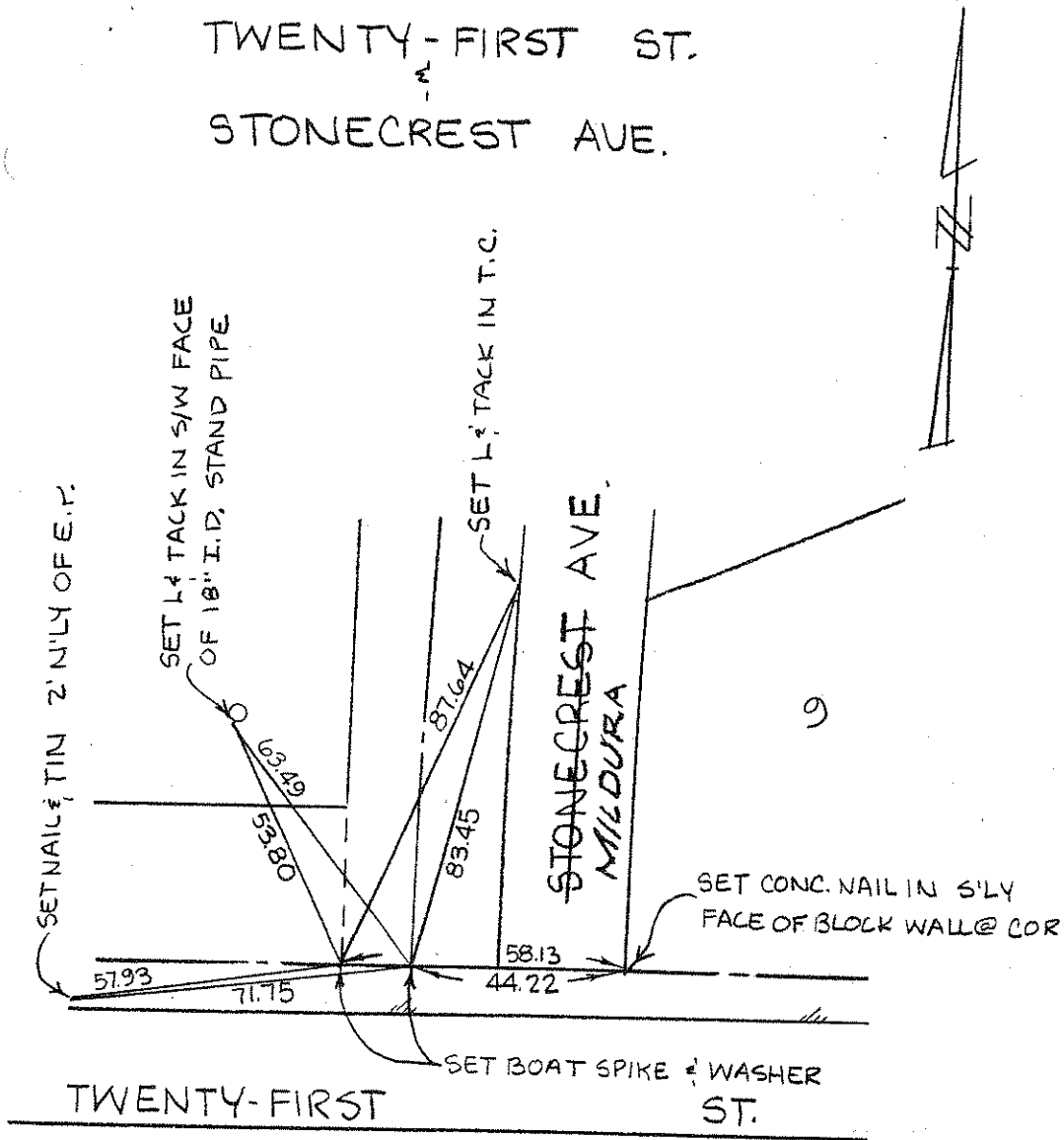
TRACT NO. 10443
STONECREST AVE
SUNRISE CIRCLE WEST ENTRANCE



No. 1784

ANDREASEN ENGR. CO.
580 N. PARK AVE.
POMONA, CA 91768
R.C.E. 8205
AUGUST 1985

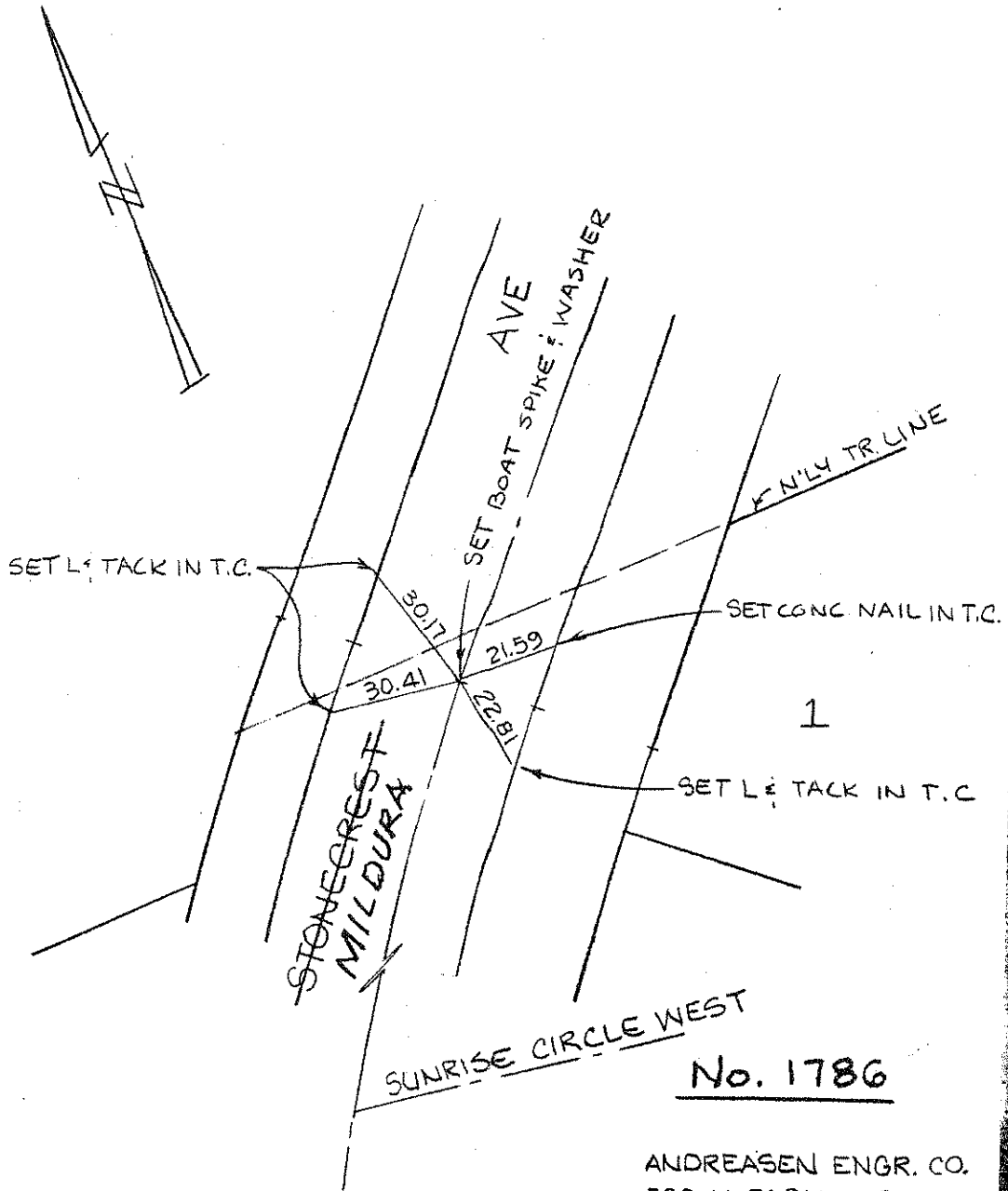
TRACT NO. 10443
TWENTY-FIRST ST.
STONECREST AVE.



No. 1785

ANDREASEN ENGR. CO.
580 N PARK AVE
POMONA, CA 91768
R.C.E. 8205
AUGUST 1985

TRACT NO. 10443
STONECREST AVE



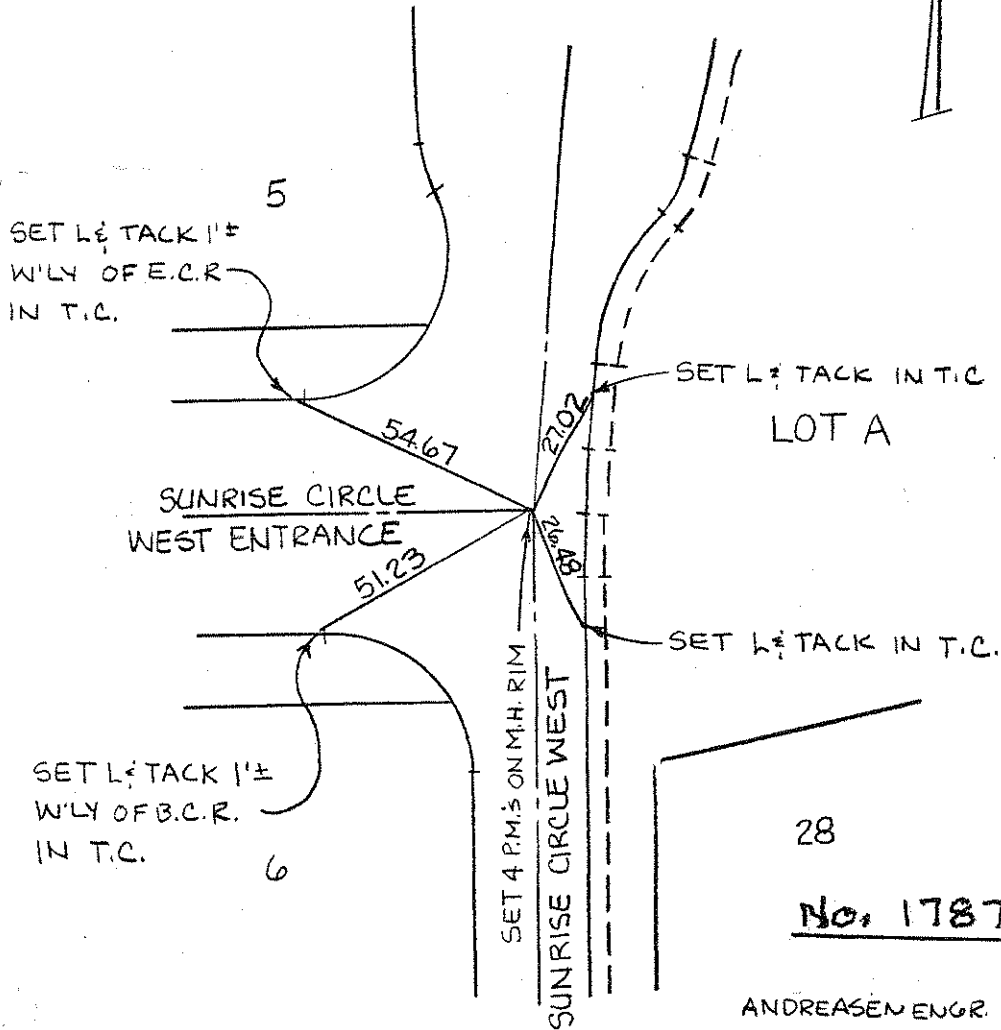
No. 1786

ANDREASEN ENGR. CO.
580 N. PARK AVE.
POMONA, CA 91768
R.C.E. 8205
AUGUST 1985

TRACT NO. 10443

SUNRISE CIRCLE WEST ENTRANCE

SUNRISE CIRCLE WEST



ANDREASEN ENGR. CO.
 580 N PARK. AVE.
 POMONA, CA 91768
 R.C.E. 8205
 AUGUST 1985

Plotted
By:
Date:

Date 12-11-30
Crew FLORES
TABOR
NOBLEH

Project

Page 1
Job No.

TIES 75-92

TR 9611

BENSON AVE

CONC. W. A.C.
562M

NORTH
LINE
TR 9611

Set of
on R.R.
spike

nails in
cuis

No. 1788

NO. 847

SCALE

39.61

33.34

50.79

Plotted
By
Date

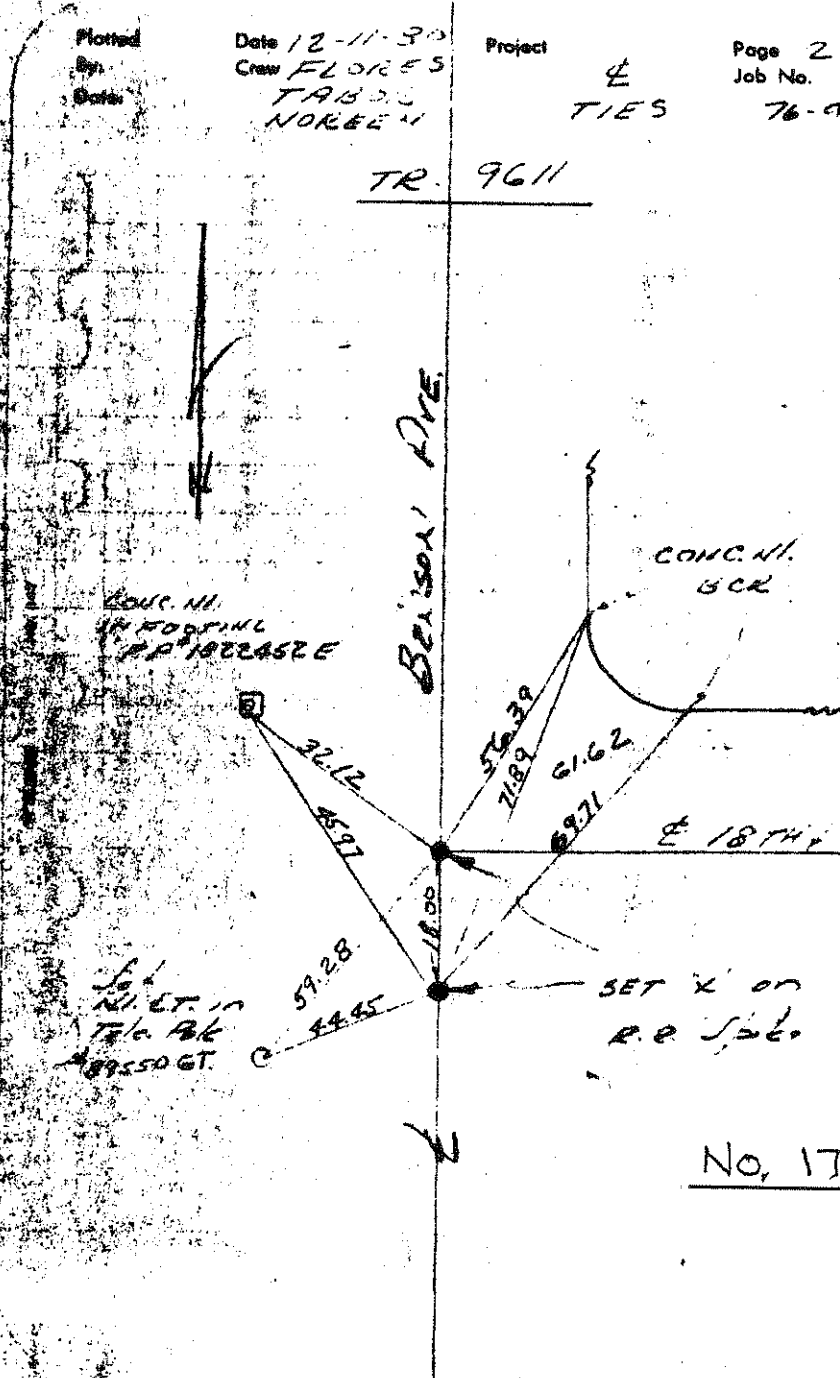
Date 12-11-30
Crew FLORES
TABER
NORREN

Project

☒
TIES

Page 2
Job No. 76-92

TR. 9611



Plotted
By:
Date:

Date:
Crew:
Date:

Project

Page 3
Job No.
70-92

EAST LINE
TR 9611

21.19

35°

N.E. - 111

No. 1790

CONC. IN
IN CURB

85.55

TELEPHONE NO. 457

CONC. N.E. C.C.P.

EIGHTEENTH ST.

48.85

51.04

WALKWAY

SET X ON
US X 195
E.C. J.P.C.

CONC. G.B.C.

49.34

48.29

No. 1791

Plotted
By:
Date:

Date 9-22-80
Crew FLORES
TABOR
T. NOREEN

Project

TIES

Page 4
Job No.
76-92

TR. 7611

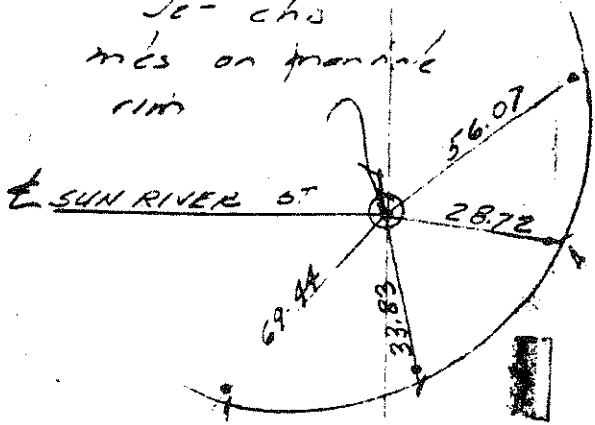
↳ SUGARLOAF AVE.

So' chs
mcs on transverse
line

NO. 447

WILLIAMS

↳ SUN RIVER ST



No. 1792

1/4" 15.3002 log in nos
on R3 procedure
Hydro

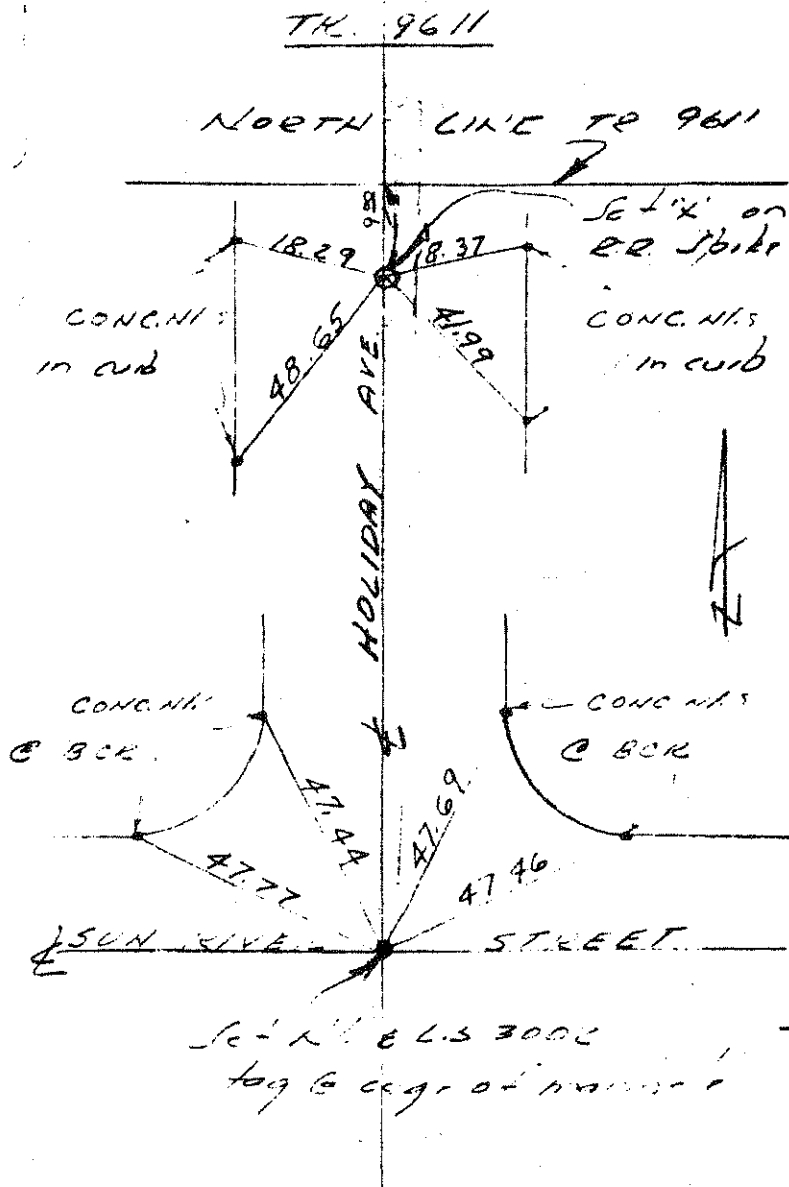
Plotted
By:
Date:

Date 9-22-80
Crew FLORES
THORNTON
T. NORRIS

Project

E
TIES

Page 5
Job No.
76-02



NO 447

TELEPHONE

Plotted
By:
Date:

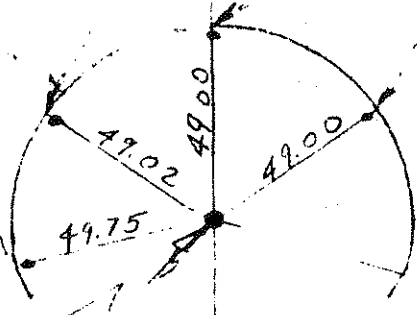
Date 10-10-92
Crew FLORES
TABORA
MORRIS

Project

E
TIES

Page 6
Job No.
75-92

N. E. C.S. 3002 Log in walk on
R's produce (Hydro)



No. 1795

NO. 447

NO. 447

Set L on
R.R. Spike

RAILWAY

CONC. NT.
C B C R

Set this
marks on
manhole
rim

47.58

47.90

SUN RIVER
ST.

46.98

47.55

CONC. NT.
C B C R

No. 1796

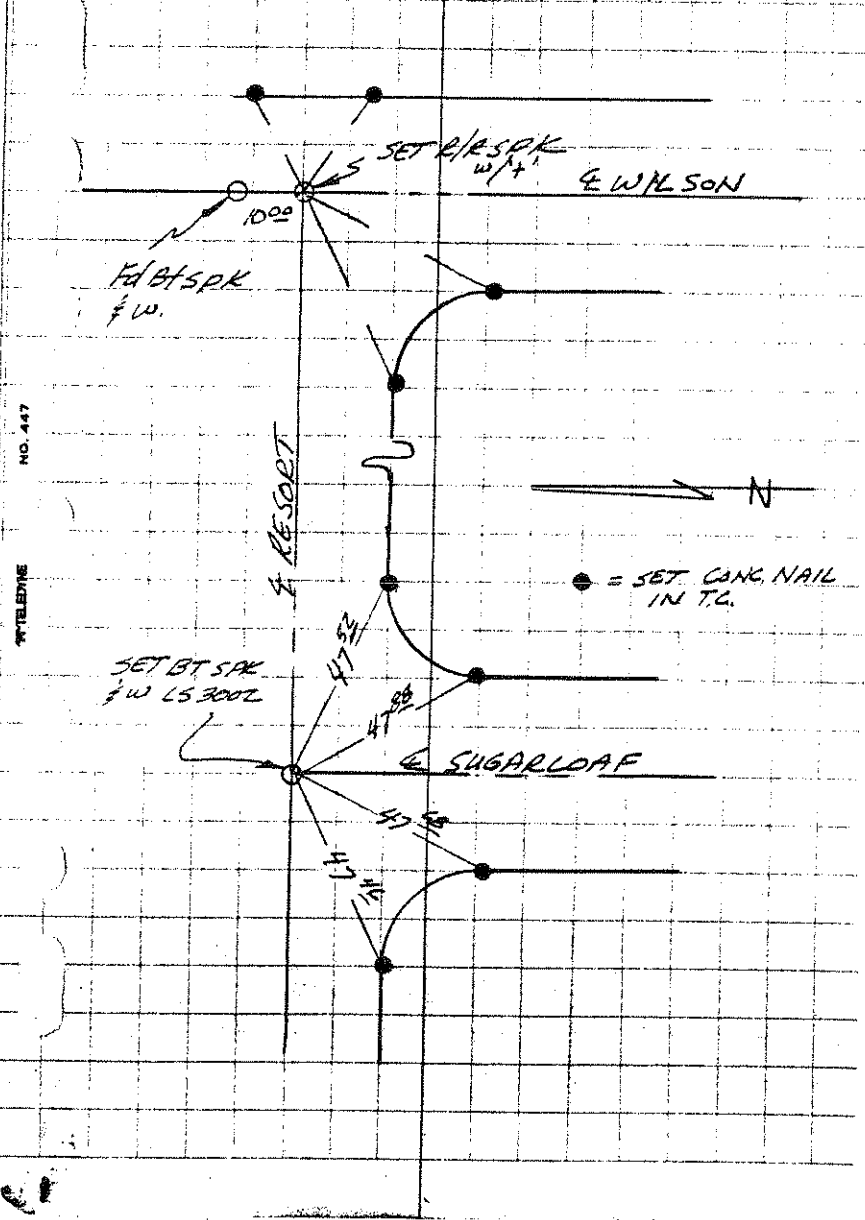
Plotted
By:
Date:

Date 2/10/83
Crew IMB IARSEN
M. N. GREEN
T. N. GREEN

Project

Page 3
Job No.
78-137

ST. ETIGES TR 9611



No. 1797

No. 1798

Plotted
By:
Date:

Date 2/10/83
Crew ZIMBIORSKI
M. NORSEN
T. NORSEN

Project

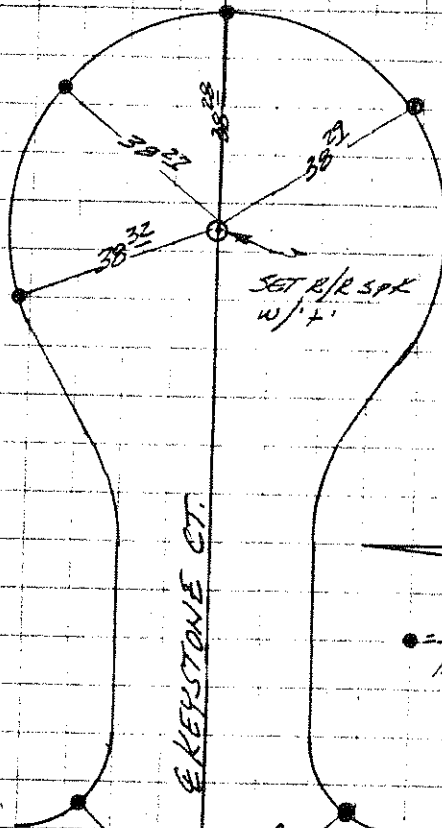
Page 2
Job No.

78-137

ST. E TIES TR 9611

NO. 447

W/TELETYPE



SET R/R SPK
w/1'

● - SET CONC. NAIL
IN TR

E SUGAR LOAF

SET R/R SPK
w/1'

No. 1799

No. 1800



Plotted
By:
Date:

Date 2/10/83
Crew IMBIBORSKI
M. NOREEN
T. NORECH

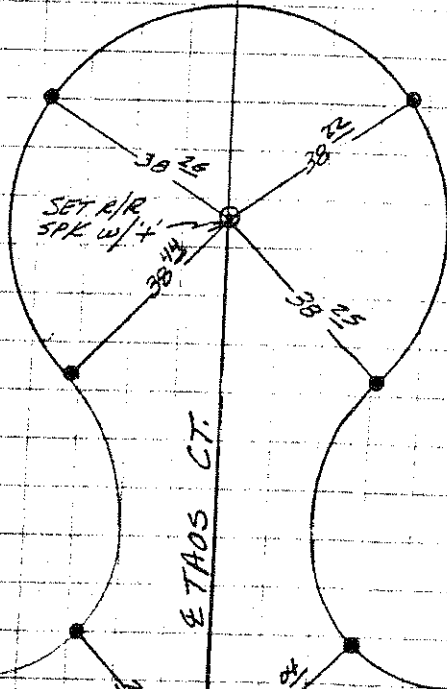
Project

Page 1
Job No.

78-137

ST ETIES TR 9611

● = SET ONE NAIL IN TC



No. 1801

SUGARLOAF AVE

SET R/R SPK
W/4

No. 1802

NO. 447

INTELLEONE

NO. 1803

TRACT # 9575
(SEE INSERT MAP)

NO. 1804

TRACT # 9575
(SEE INSERT MAP)

NO. 1805

TRACT # 9575
(SEE INSERT MAP)

NO. 1806

TRACT # 9575
(SEE INSERT MAP)

NO. 1807

TRACT # 9575
(SEE INSERT MAP)

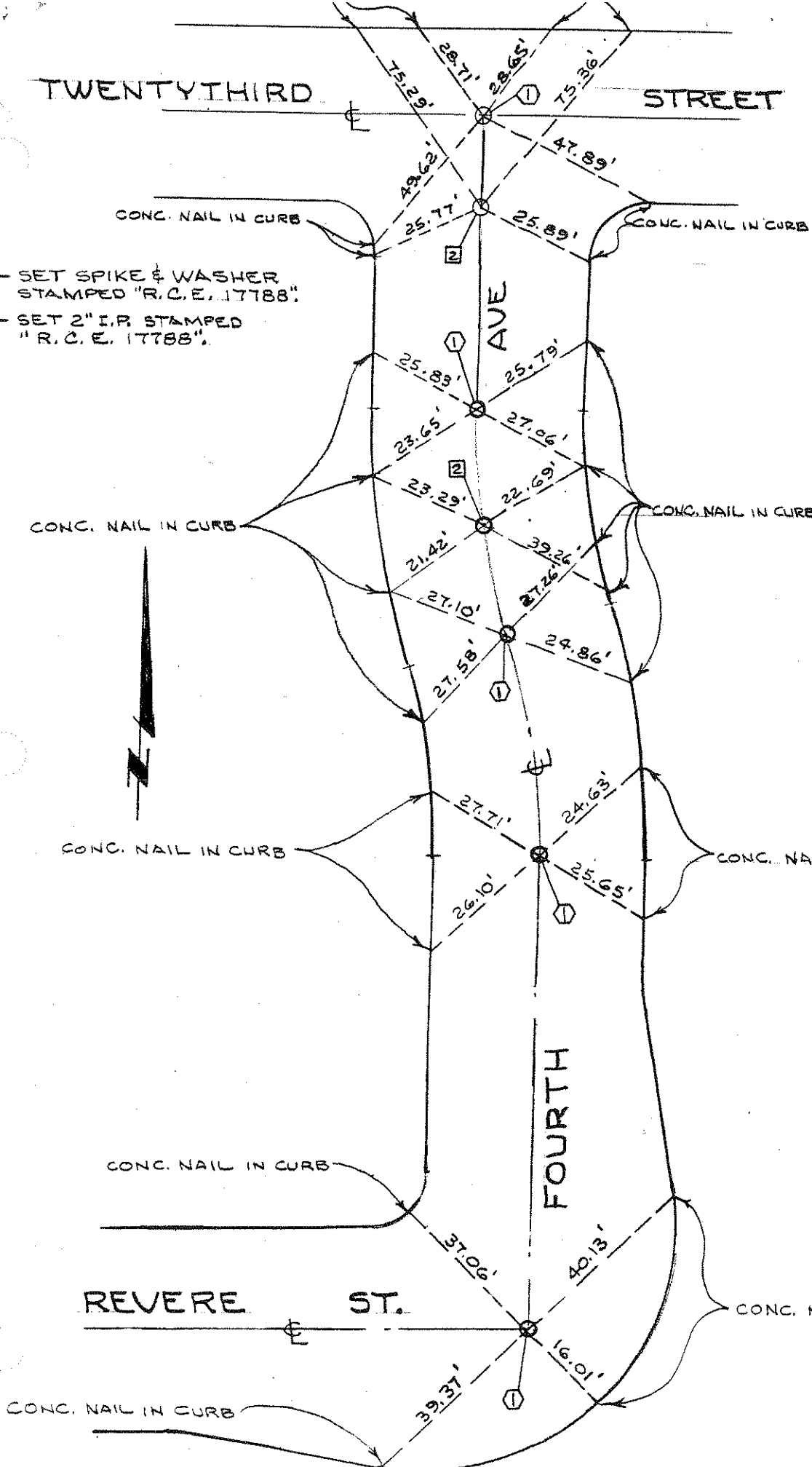
NO. 1808

TRACT # 9575
(SEE INSERT MAP)

NO. 1809

TRACT # 9575
(SEE INSERT MAP)

- ① - SET SPIKE & WASHER STAMPED "R.C.E. 17788"
- ② - SET 2" I.P. STAMPED "R.C.E. 17788"



30

30

TWENTYTHIRD

STREET

1803

1805

1804

1806

1807

1808

FOURTH

AVENUE

REVERE

1810

1811

1812

STREET

1809

TIE MAP TRACT 9575
TIE # 1803 THRU TIE # 1812

NO. 1811

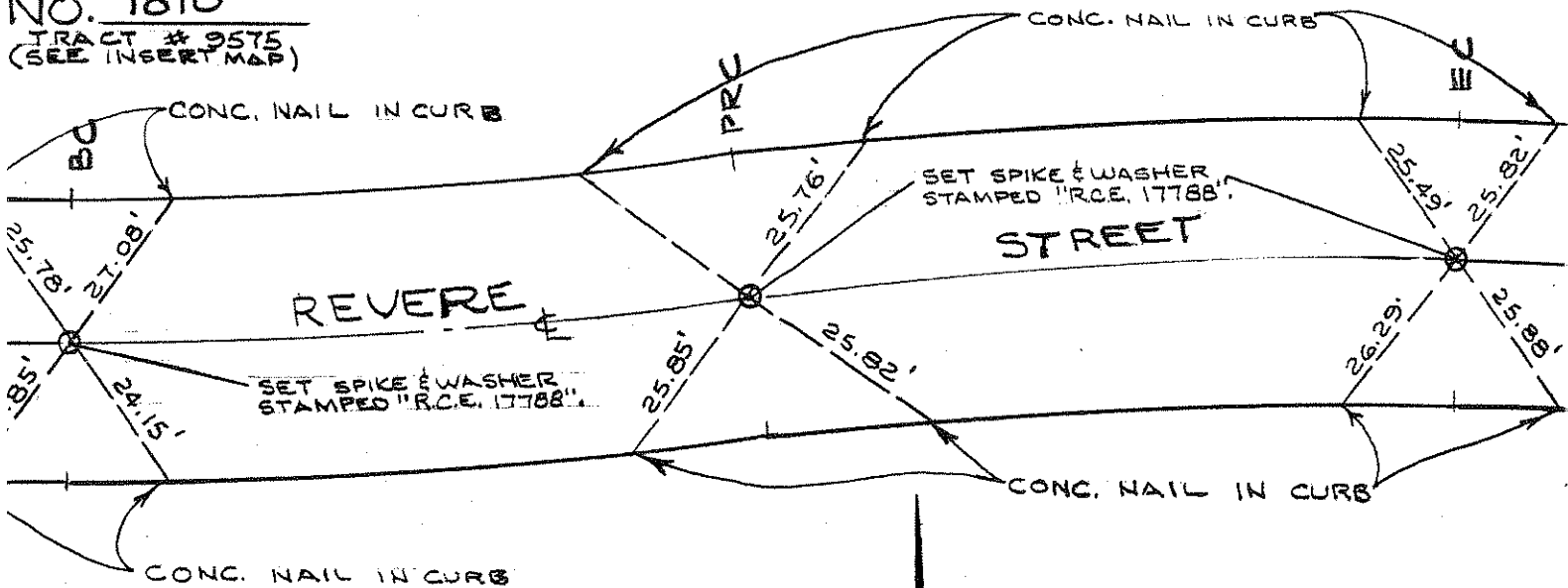
TRACT # 9575
(SEE INSERT MAP)

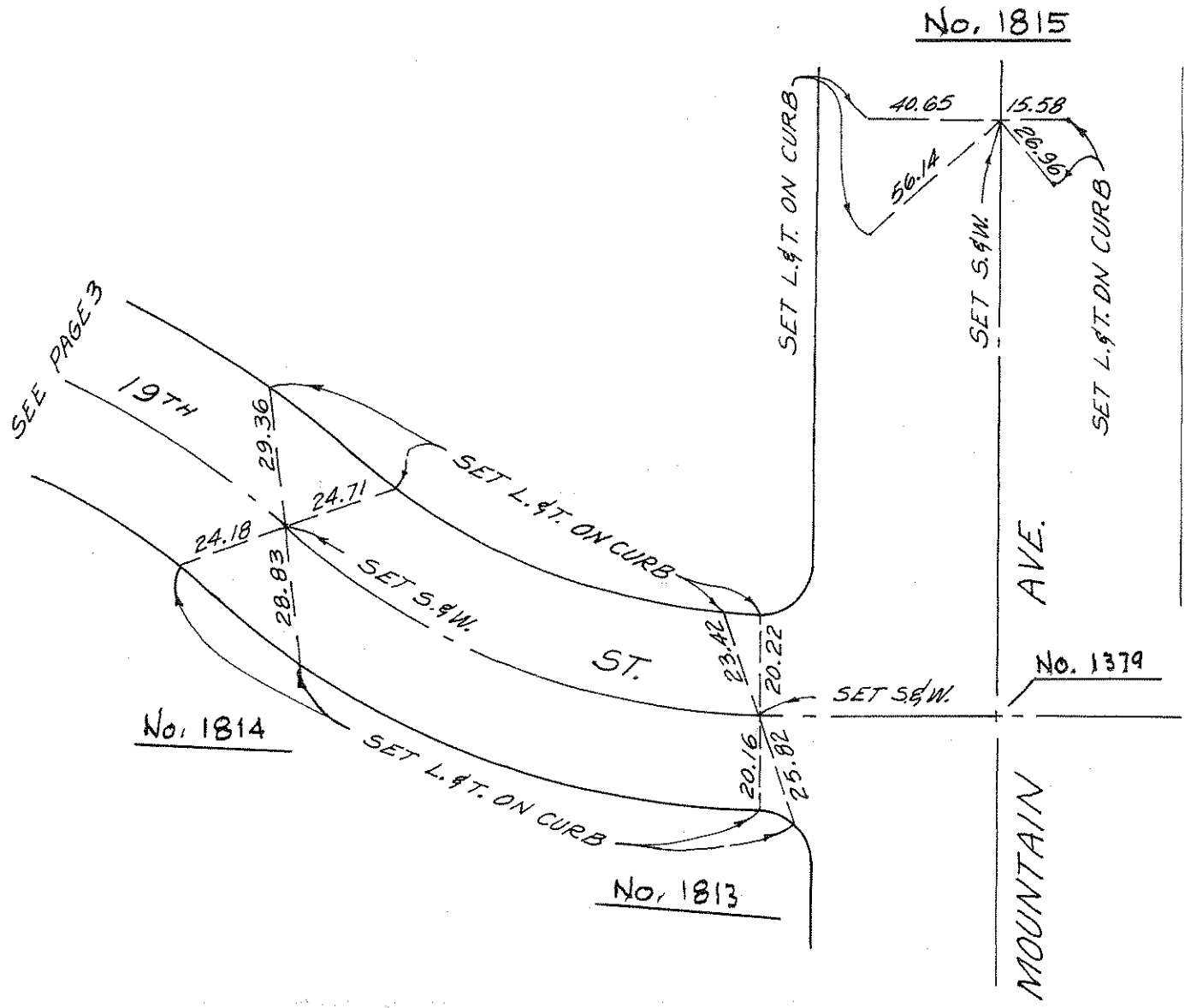
NO. 1812

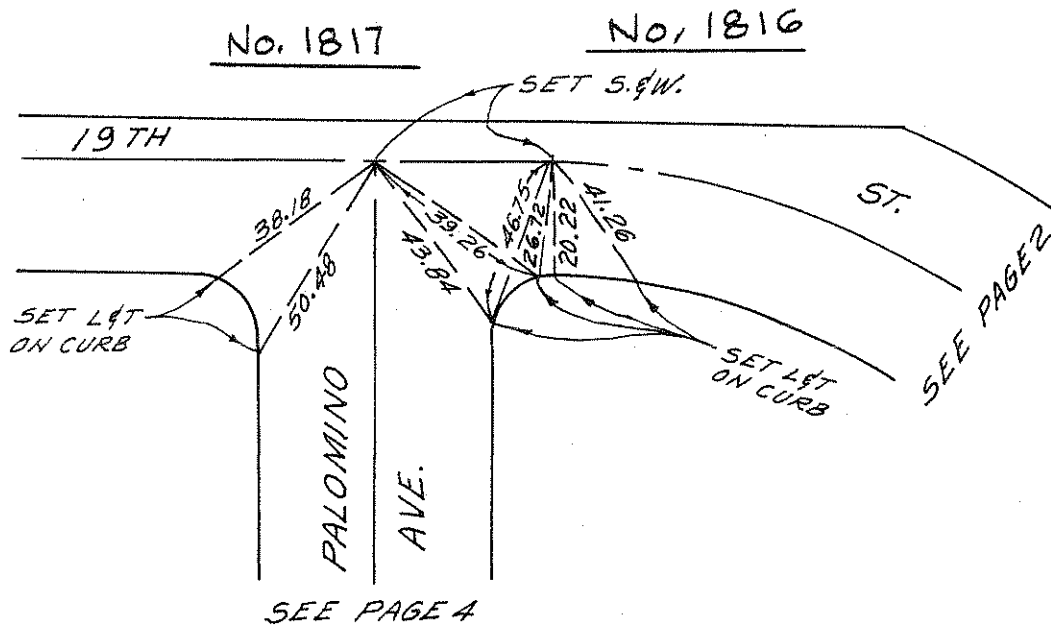
TRACT # 9575
(SEE INSERT MAP)

NO. 1810

TRACT # 9575
(SEE INSERT MAP)

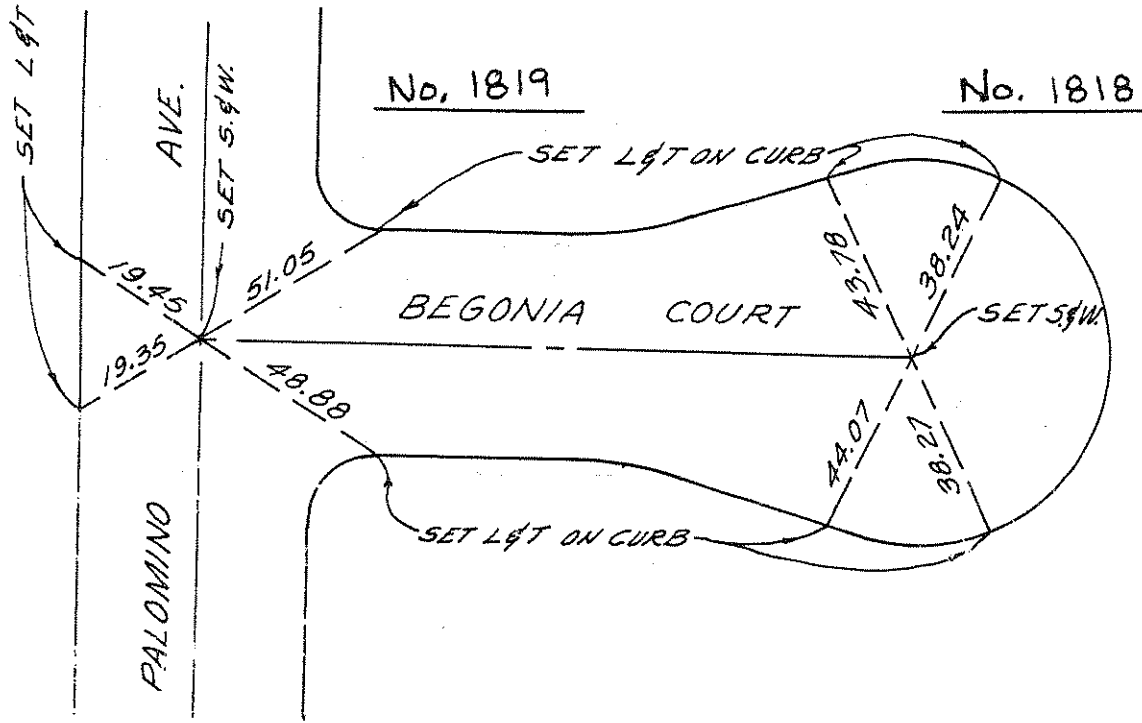






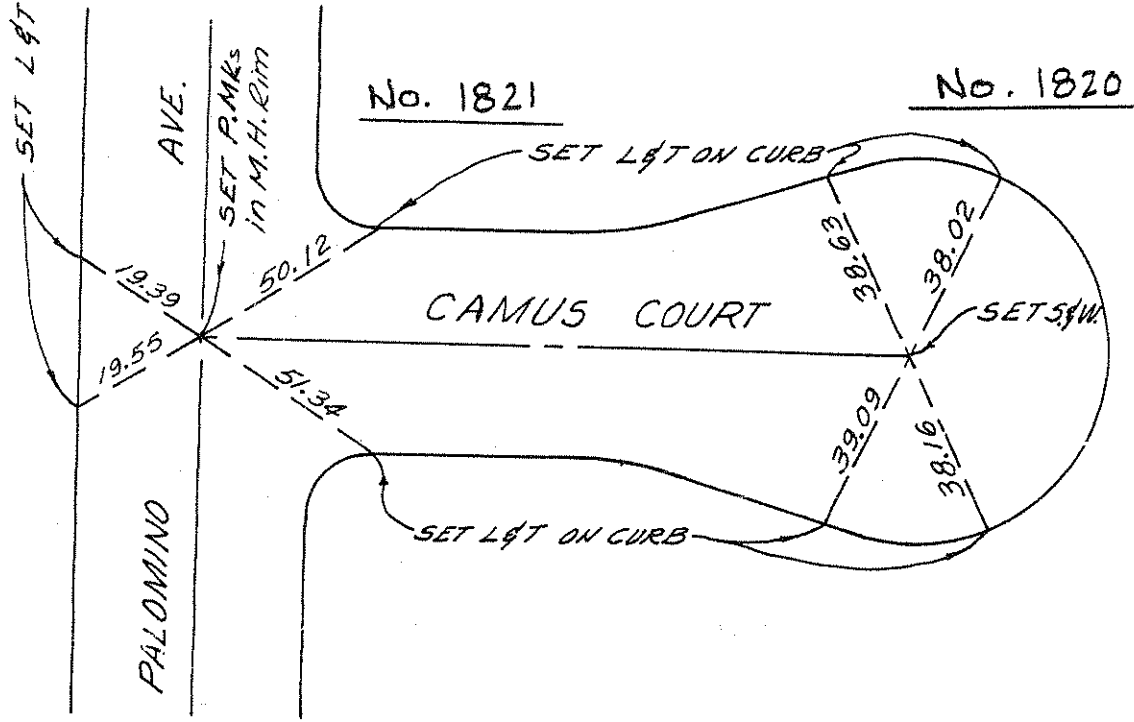
SET L&T ON CURB

SEE PAGE 4



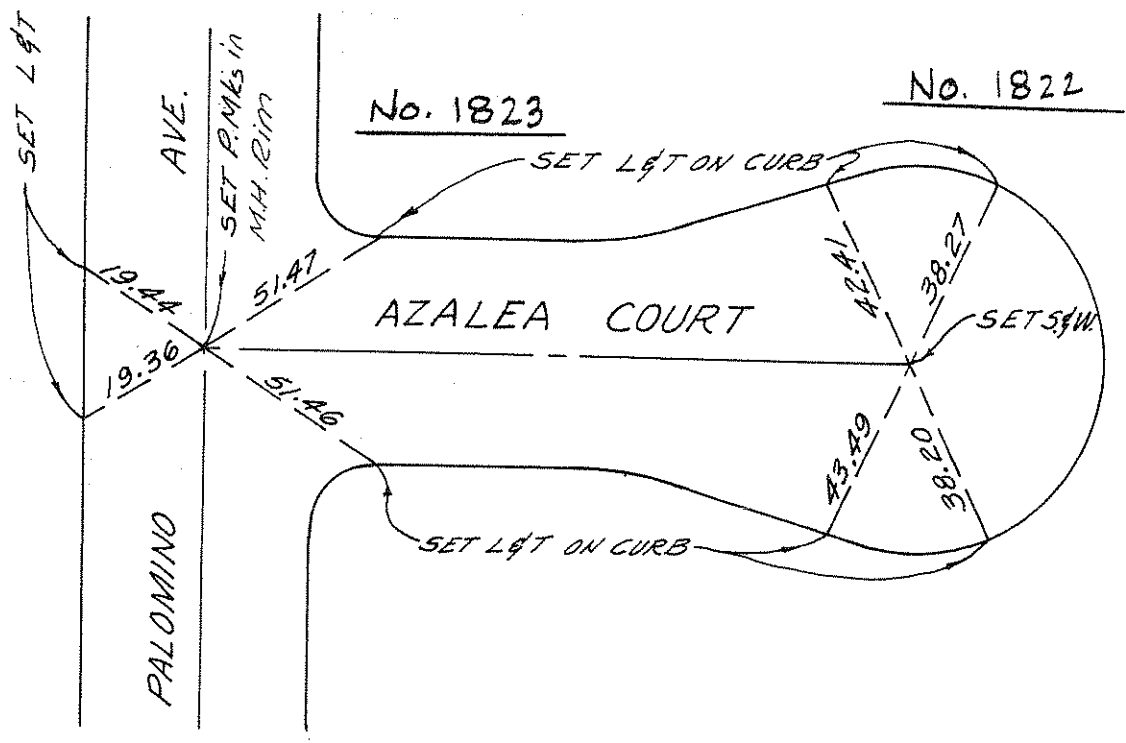
SEE PAGE 6

SEE PAGE 3

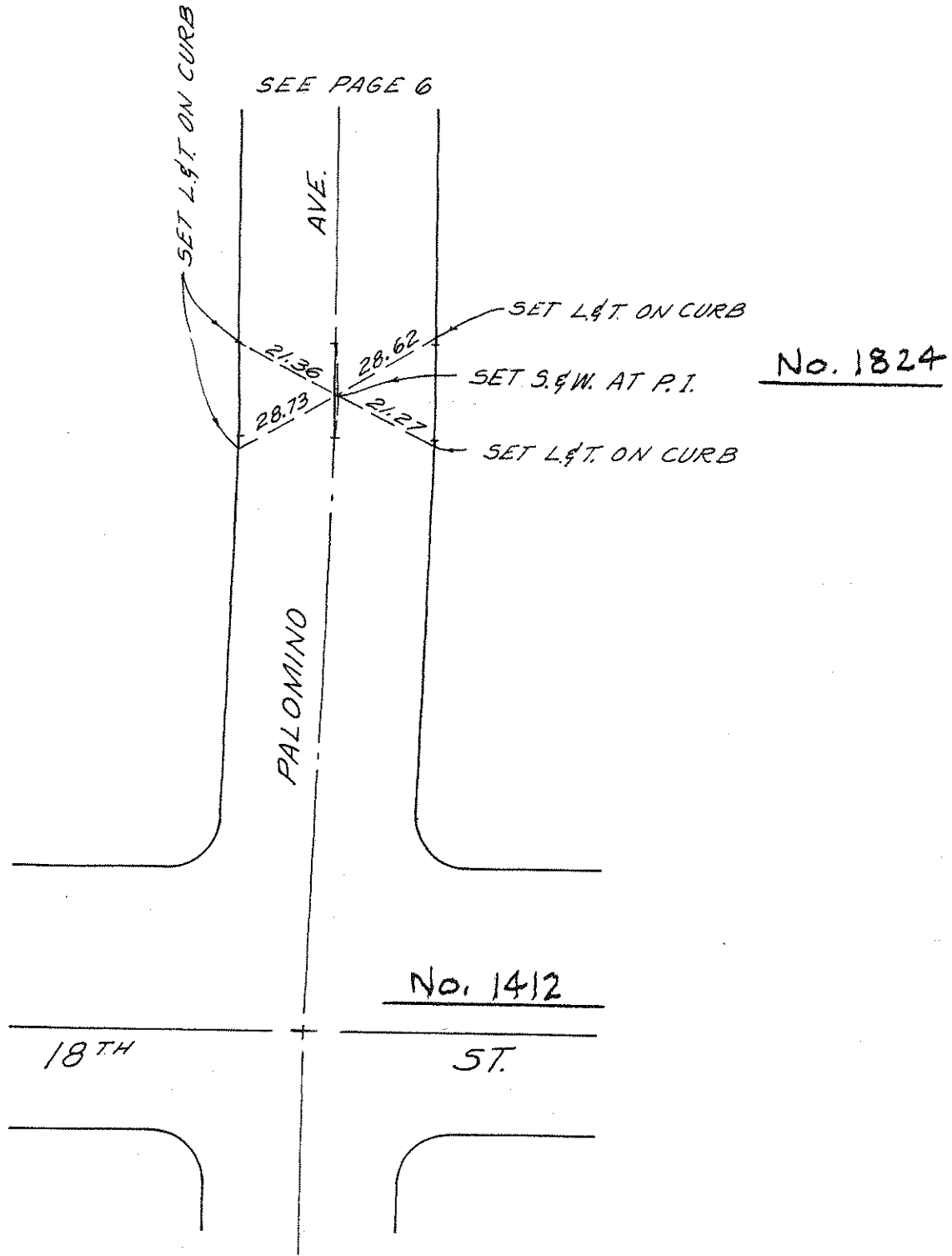


SEE PAGE 5

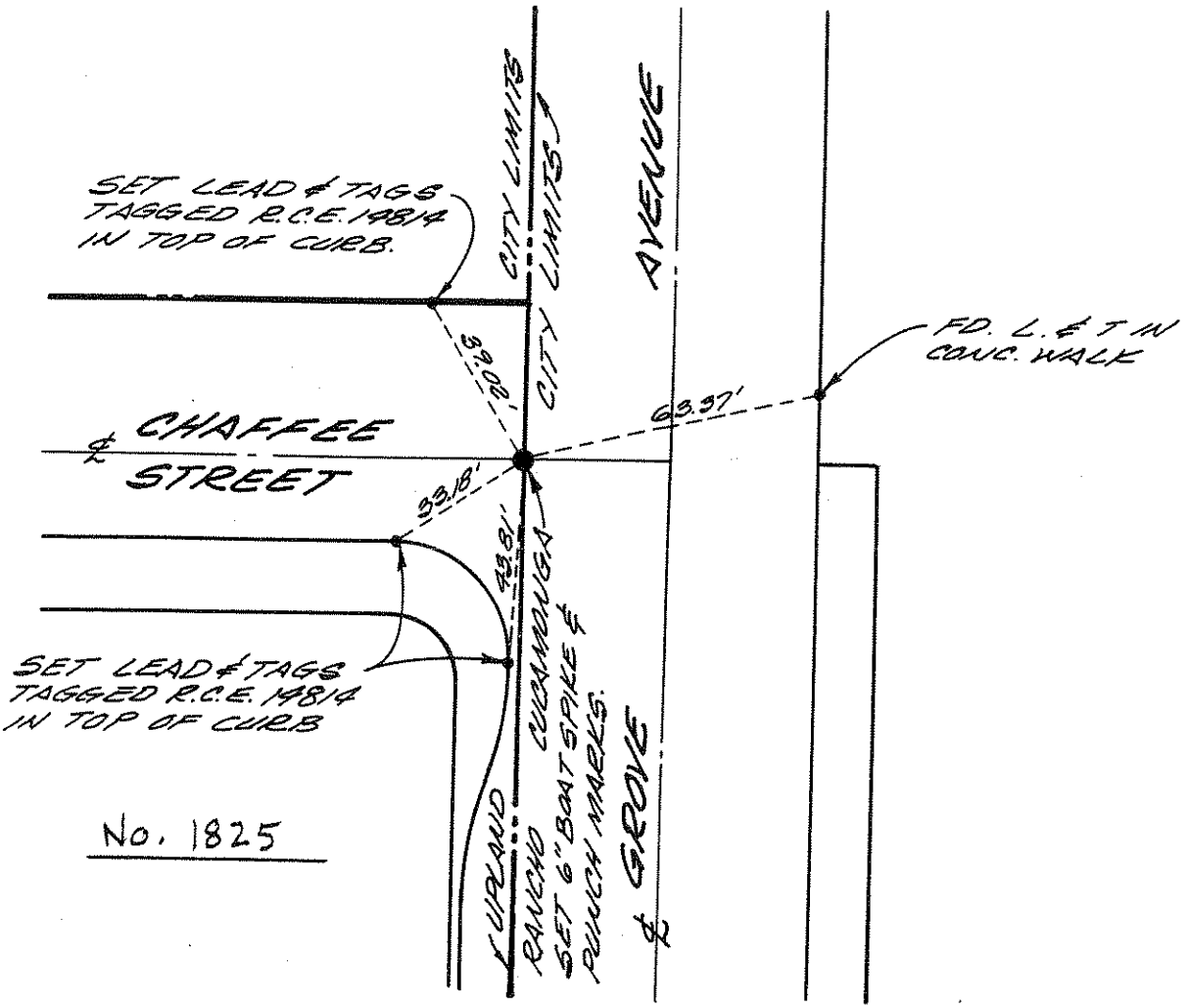
SEE PAGE 5



SEE PAGE 7



SCALE 1" = 40'



SCALE 1" = 40'

SET LEAD & TASS
TAGGED R.C.E. 14814
IN TOP OF CURB.

CHAFFEE

SET 6" BOAT SPIKE
& PUNCH MARKS.

STREET

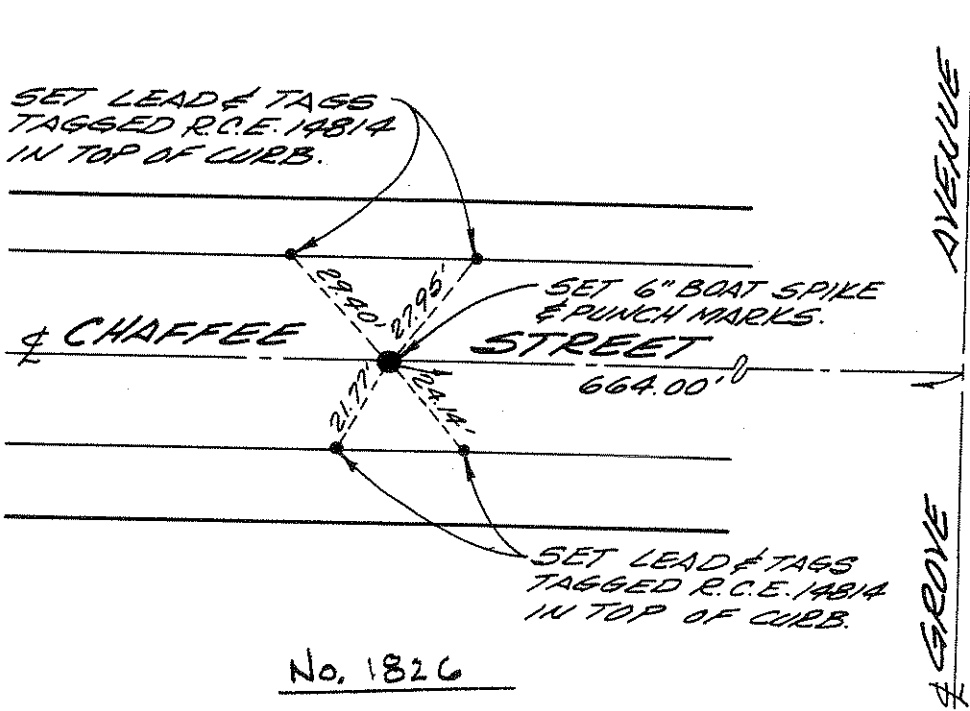
664.00'

SET LEAD & TASS
TAGGED R.C.E. 14814
IN TOP OF CURB.

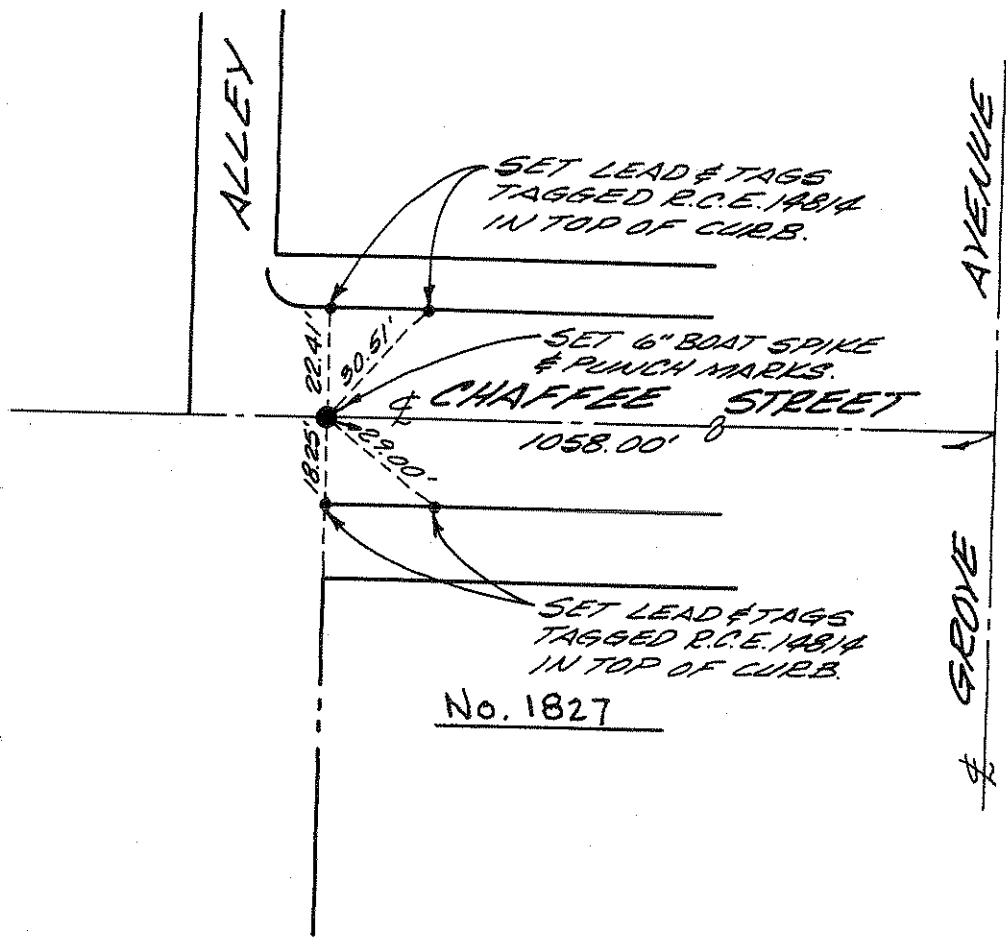
No. 1826

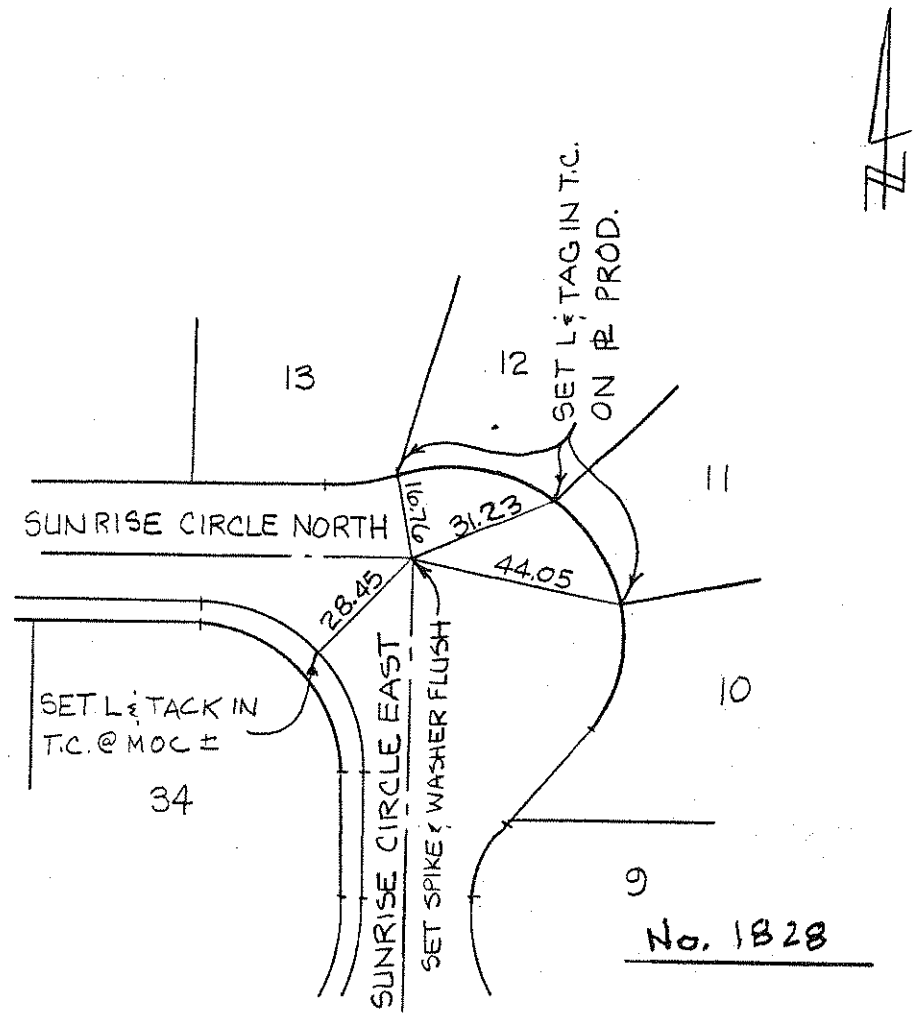
AVENUE

GROVE



SCALE 1"=40'

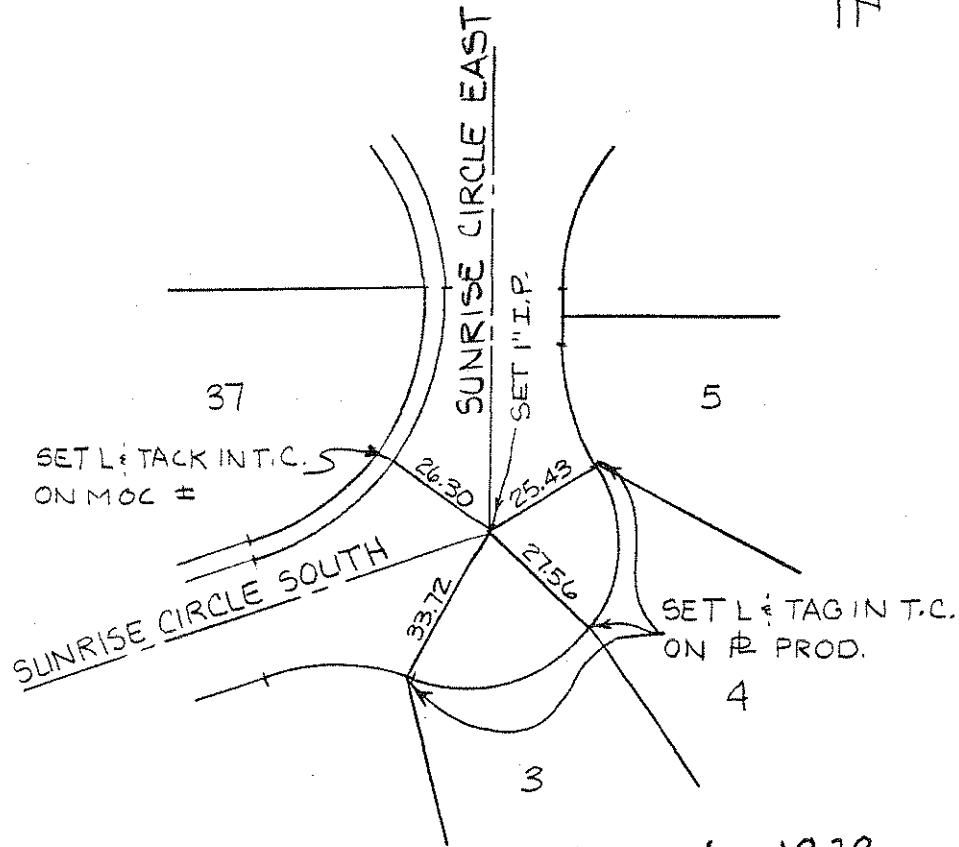




No. 1828

ANDREASEN ENGR. CO.
 580 N. PARK AVE.
 POMONA, CA. 91768
 R.C.E. 8205
 OCTOBER 1985

TRACT NO. 11833



No. 1829

ANDREASEN ENGR. CO.
580. N PARK AVE.
POMONA, CA 91768
R.C.E. 8205
OCTOBER 1985

SURVEY OF CENTERLINE TIES F B NO. PAGE
 SURVEY BY J.P. KAPP & ASSOC TRACT NO. 12613
 DATE 5/20/87

STOCK NO. 41

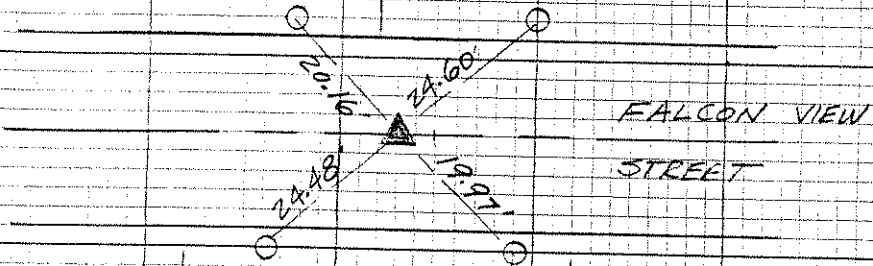

STA MESA

SURVEYORS SERVICE COMPANY

DO NOT EXTEND NOTES THIS SIDE OF LINE

17

18



38

37

36

No. 1830

▲ INDICATES SET 5
 ○ INDICATES SET 2

Not on Tie dwgs

SURVEY OF CENTELINE TIES F B NO. PAGE

SURVEY BY J.P. KARD & ASSOC. TRACT NO. 12613

DATE 5/20/87

SURVEYORS SERVICE COMPANY - STOCK NO. 411

MESA

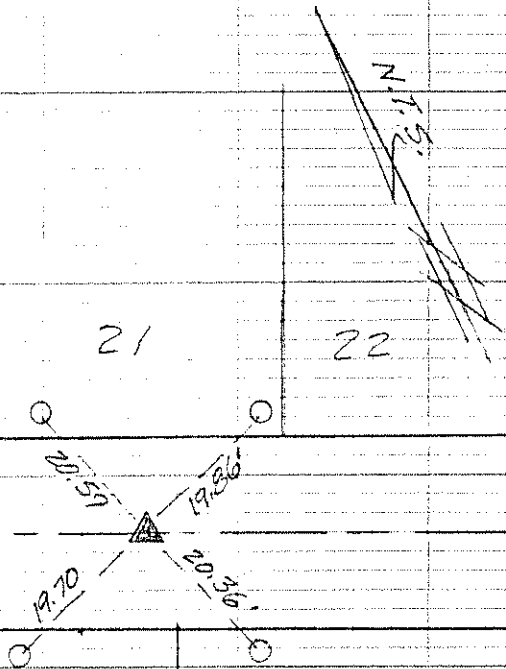
DO NOT EXTEND NOTES THIS SIDE OF LINE

20

21

22

FALCON VIEW
STREET



No. 1831

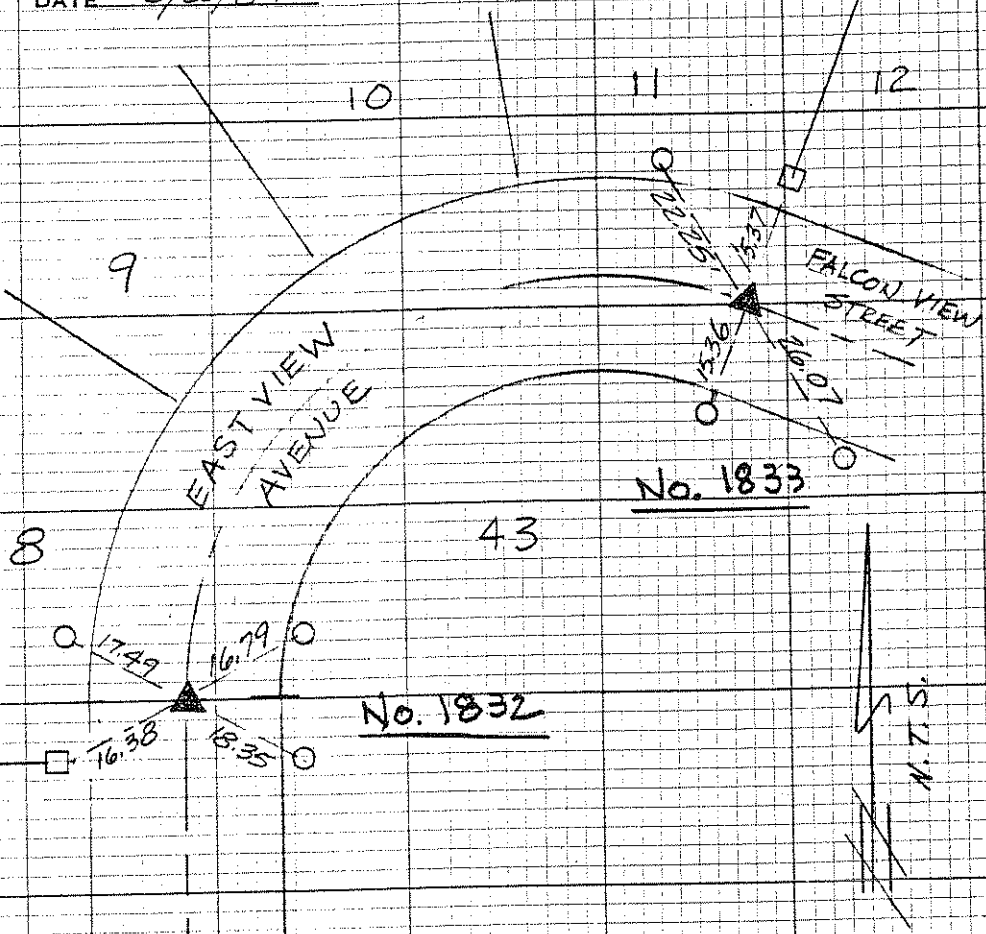
▲ INDICATES SET S&W RCE 22015

○ INDICATES SET SET IN CONCRETE CURB

SURVEY OF CENTERLINE TIES F.B. NO. PAGE
 SURVEY BY JPKAPP & ASSOC. TRACT NO. 12613
 DATE 5/20/87

SURVEYORS SERVICE COMPANY - STA MESA - STOCK NO. 411

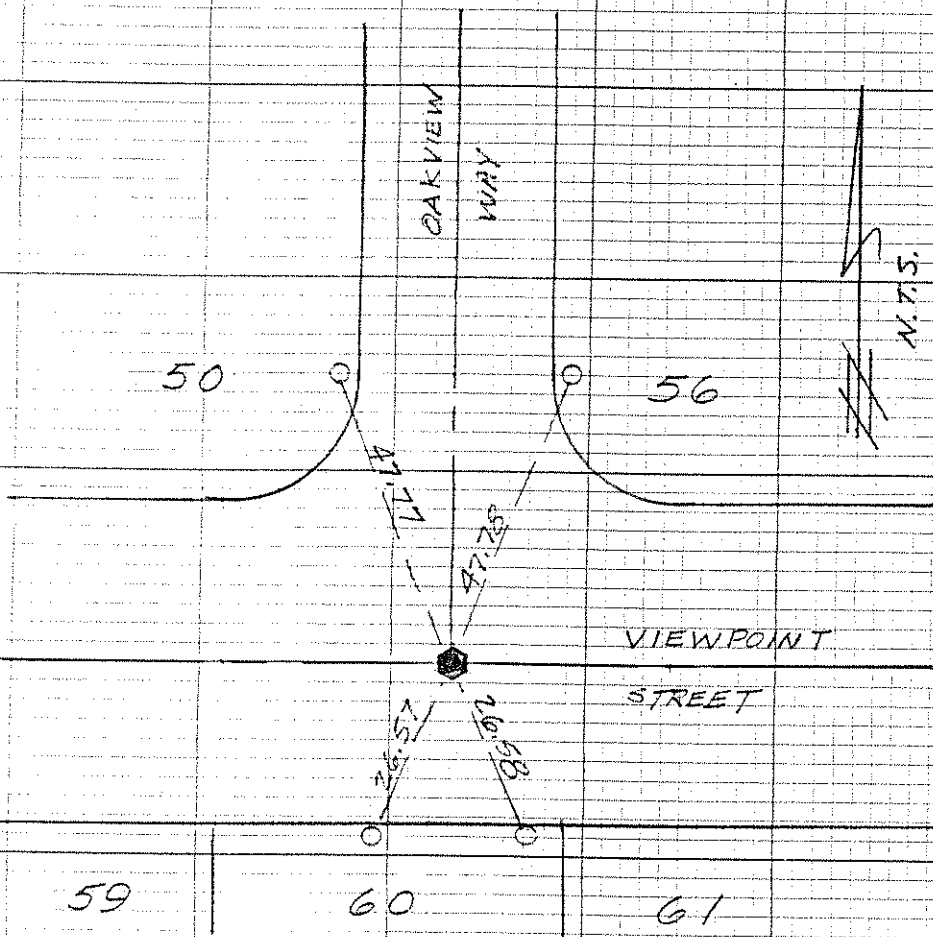
DO NOT EXTEND NOTES THIS SIDE OF LINE



- ▲ INDICATES SET S&W RCE 22015
- INDICATES SET L&T IN CONCRETE CURB
- INDICATES SET L&T RCE 22015 IN TOP OF CONCRETE CURB

SURVEYORS SERVICE COMPANY MESA STOCK NO. 411

DO NOT EXTEND NOTES THIS SIDE OF LINE



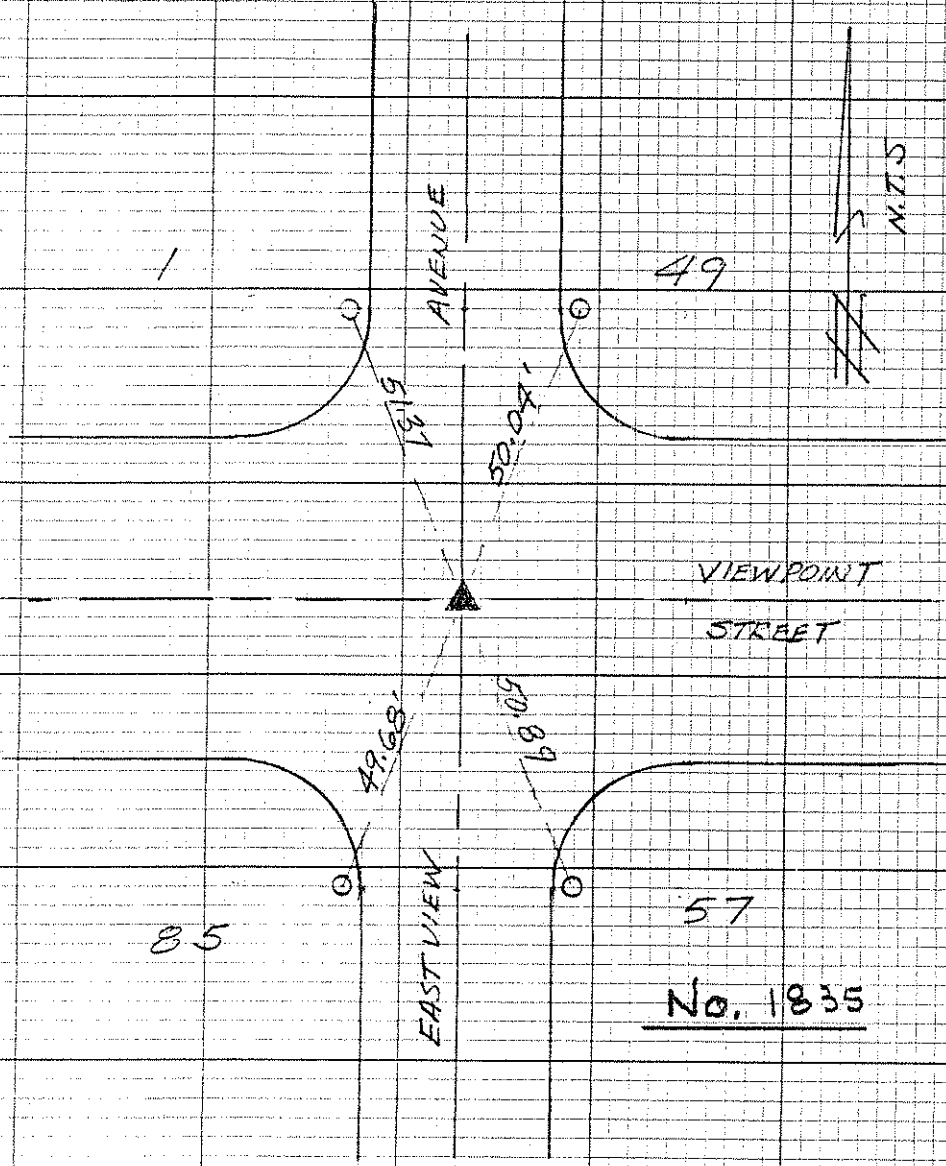
- ◼ INDICATES SET OF PUNCH MARKS IN M.H. RIM
- INDICATES SET L & T IN CONCRETE CURB

No. 1834

SURVEY OF CENTERLINE TIES F. B. NO. PAGE
 SURVEY BY JP KAPP & ASSOC. TRACT NO. 12613
 DATE 5/20/87

SURVEYORS SERVICE COMPANY - STA MESA - STOCK NO. 411

DO NOT EXTEND NOTES THIS SIDE OF LINE



- ▲ INDICATES SET 3/4 W RCE 22015
- INDICATES SET L & T IN CONCRETE CURB

SURVEY OF CENTERLINE TIES

F B NO. PAGE

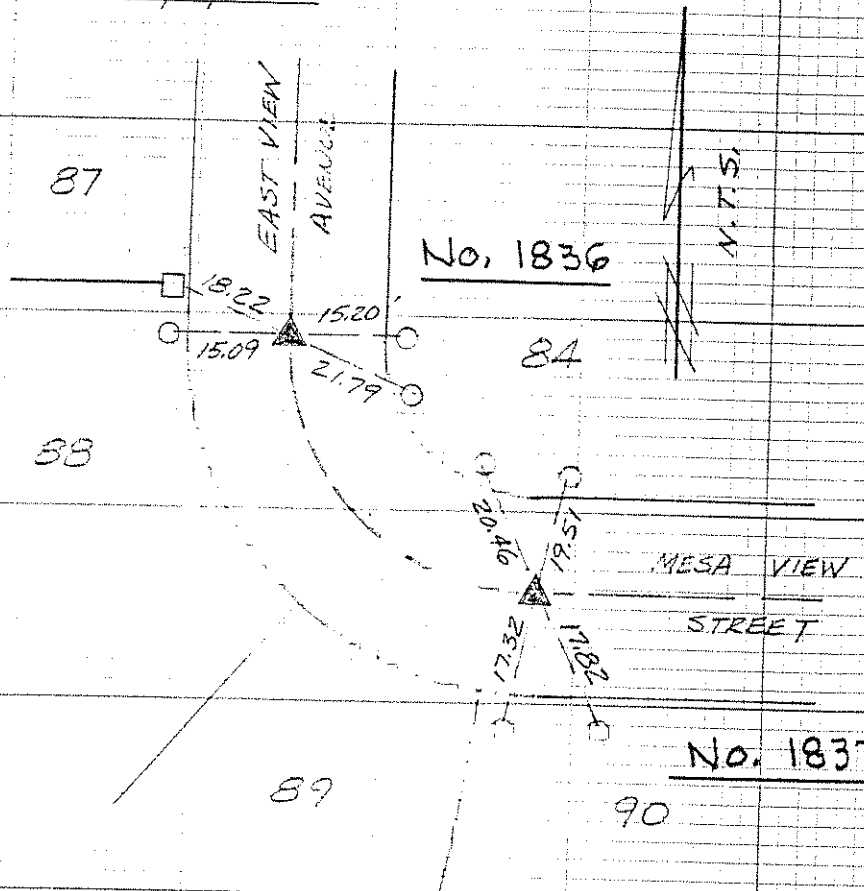
SURVEY BY J.P. KAPP & ASSOC.

TRACT NO. 12613

DATE 5/20/87

SURVEYORS SERVICE COMPANY 31A MESA STOCK NO. 411

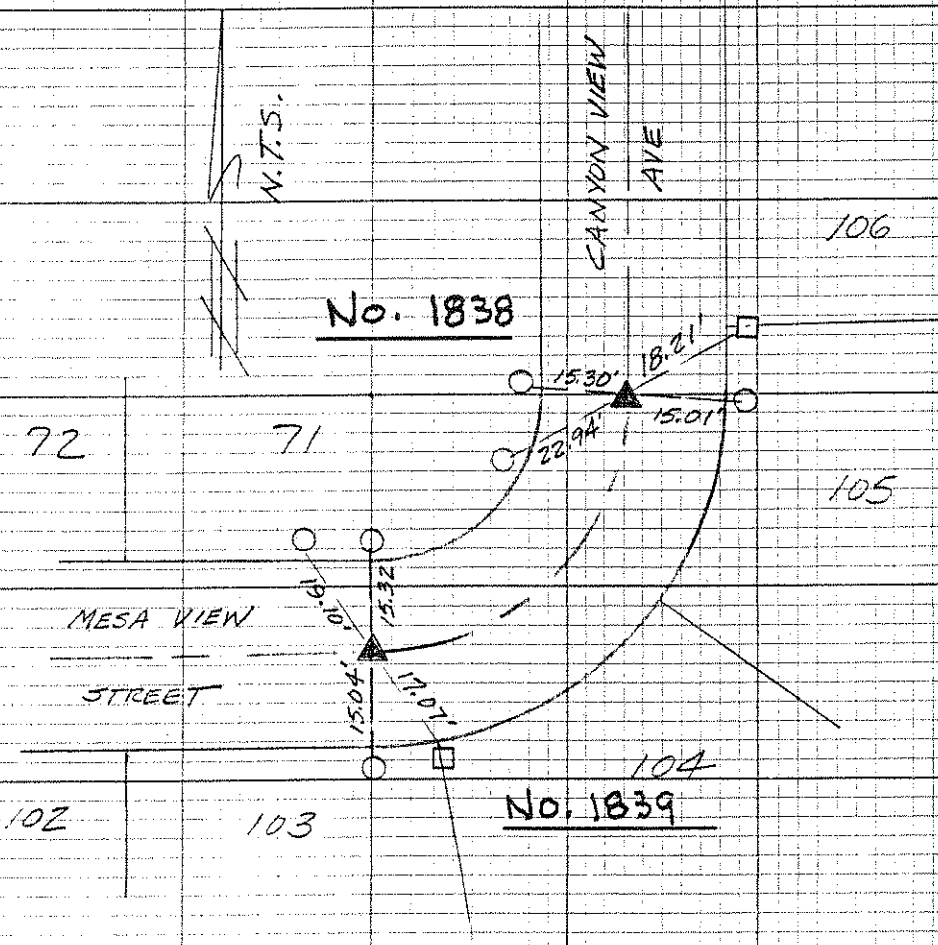
DO NOT EXTEND NOTES THIS SIDE OF LINE



- ▲ INDICATES SET 5/8" W RCE 22015
- INDICATES SET 1/4" T IN CONCRETE CURB
- INDICATES SET 1/4" T RCE 22015 IN CONCRETE CURB

SURVEYORS SERVICE COMPANY 37A MESA STOCK NO. 411

DO NOT EXTEND NOTES THIS SIDE OF LINE

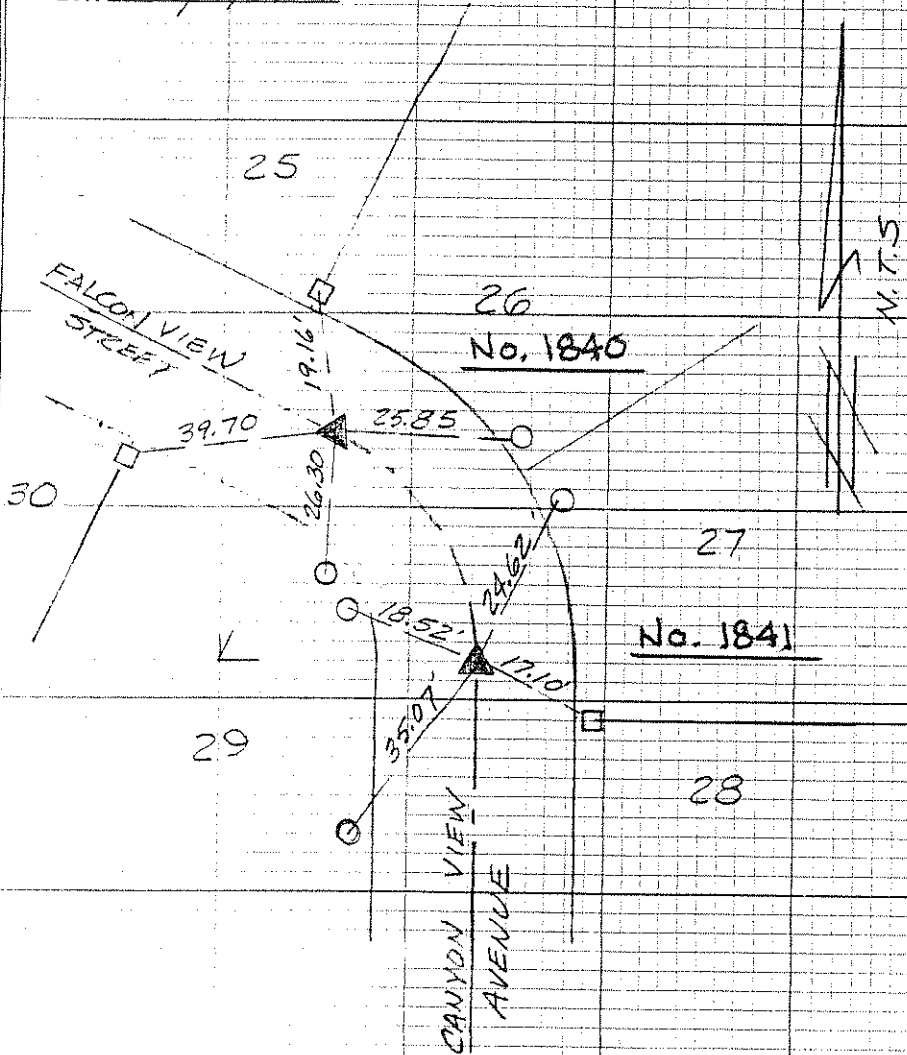


- ▲ INDICATES SET S&W RCE 22015
- INDICATES SET L&T IN CONCRETE CURB
- INDICATES SET L&T RCE 22015 IN CONCRETE CURB

SURVEYORS SERVICE COMPANY STA MESA - STOCK NO. 411

SURVEYORS SERVICE COMPANY

DO NOT EXTEND NOTES THIS SIDE OF LINE

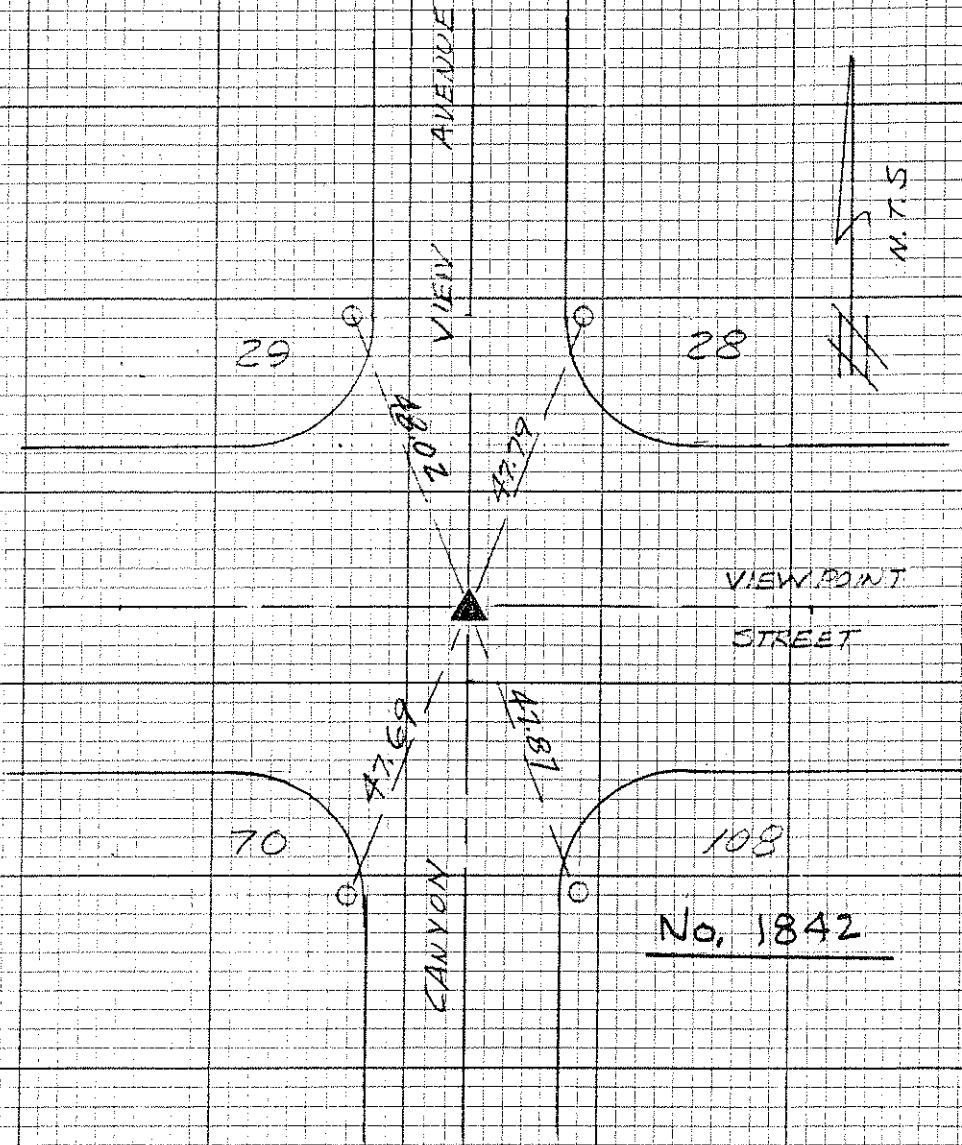


- ▲ INDICATES SET S & W RCE 22015
- INDICATES SET L & T IN CONCRETE CURB
- INDICATES SET L & T RCE 22015 IN CONCRETE CURB

SURVEY OF CENTERLINE TIES F R NO. PAGE
 SURVEY BY J.P. KAPP & ASSOC TRACT NO. 12613
 DATE 5/20/87

SURVEYORS SERVICE COMPANY STA MESA STOCK NO. 411

DO NOT EXTEND NOTES THIS SIDE OF LINE

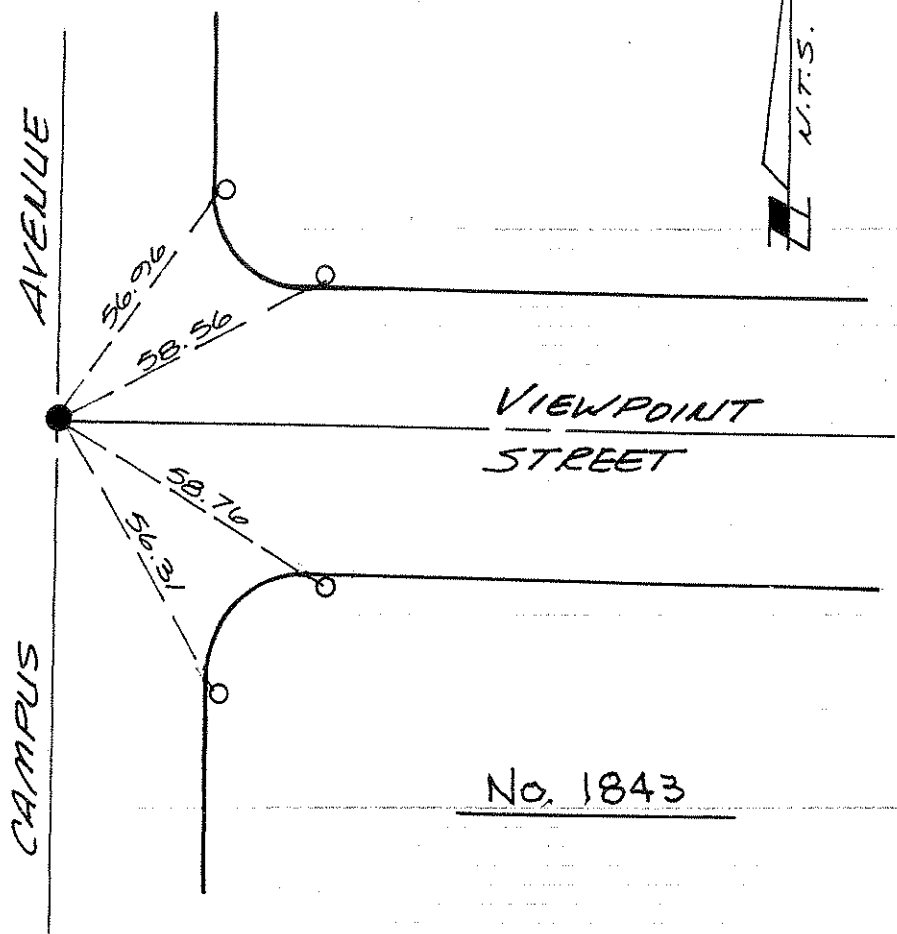


- ▲ INDICATES SET S&W RCE 22015
- INDICATES SET L&T IN CONCRETE CURBS

No. 1842

SURVEYORS SERVICE COMPANY - STA MESA - STOCK NO. 411

DO NOT EXTEND NOTES THIS SIDE OF LINE



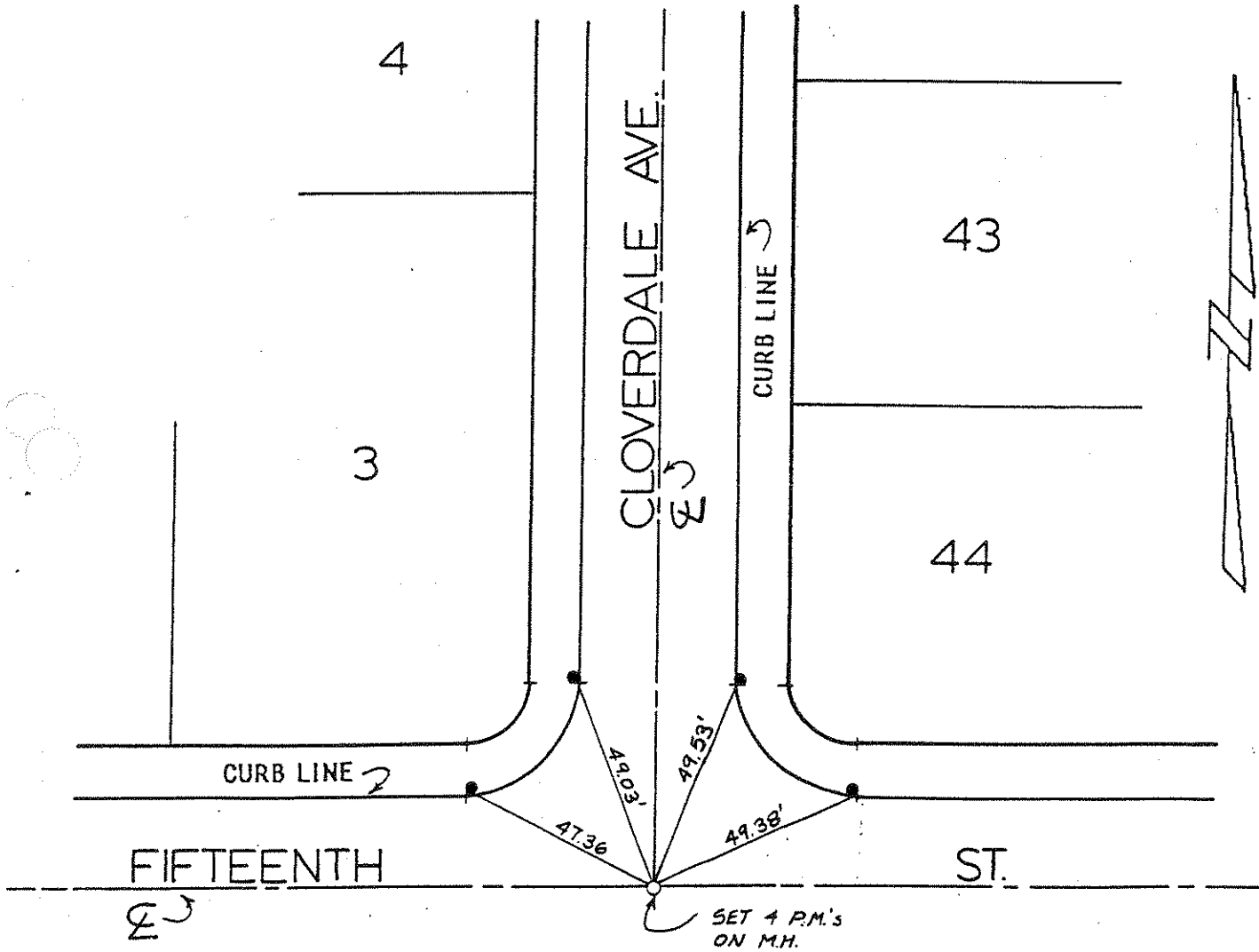
- - INDICATES SET SEW STAMPED R.C.E. 22015.
- - INDICATES SET LET IN CONCRETE CURB.

TRACT NO. 10623

IN THE CITY OF UPLAND, COUNTY OF SAN BERNARDINO,
STATE OF CALIFORNIA.

TIE NOTES

SCALE: 1"=40'



LEGEND

- SET SPIKE AND WASHER
TAGGED R.C.E. 14814
- SET LEAD AND TACK IN TOP OF
CURB TAGGED R.C.E. 14814.

No. 1844

PREPARED IN THE OFFICE OF
MADOLE AND ASSOCIATES, INC.
 CONSULTING CIVIL ENGINEERS
 AND LAND PLANNERS

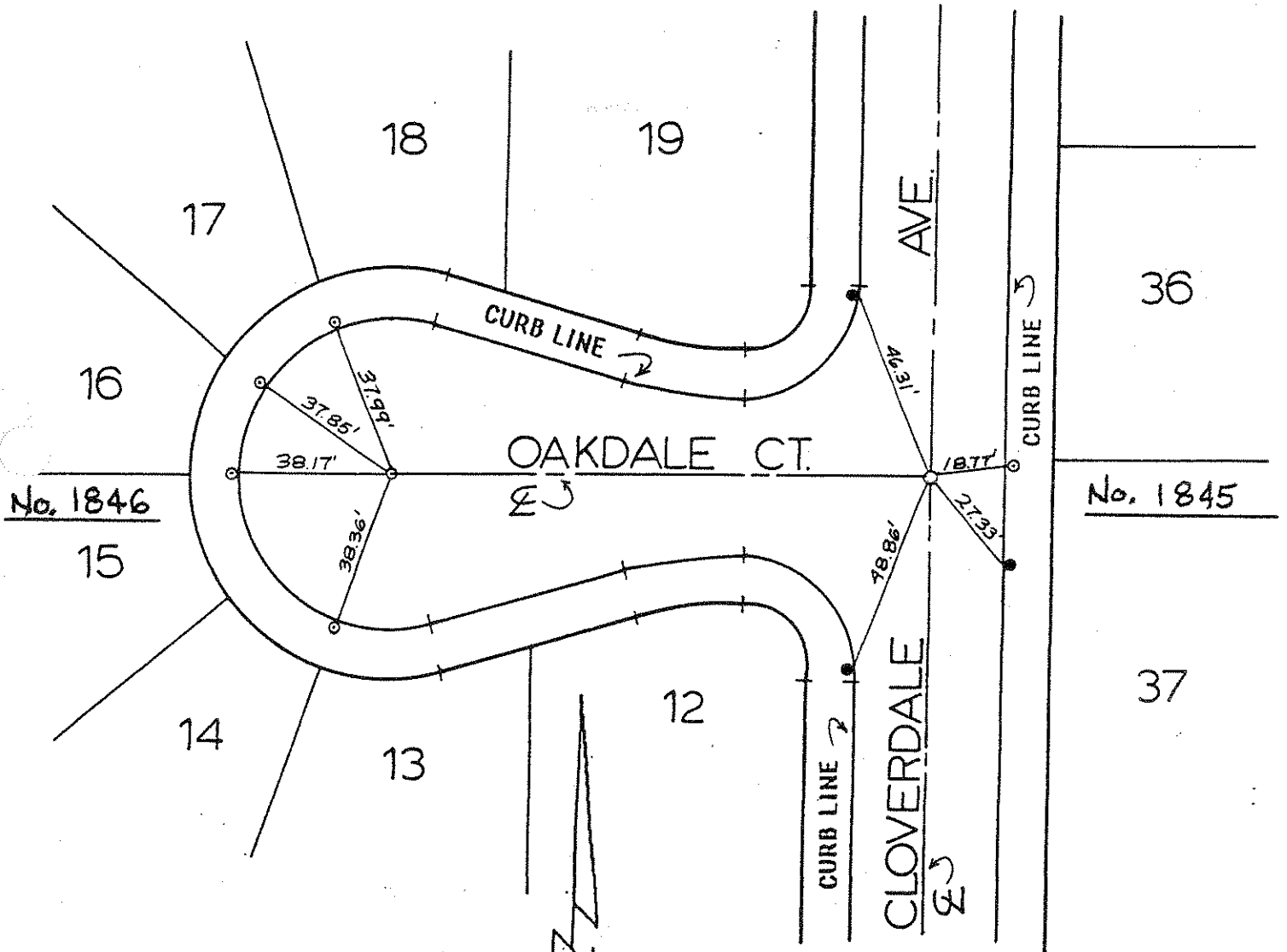
1820 E. 16th Street
 SANTA ANA, CALIFORNIA 92701
 PHONE 714 • 835-2548

TRACT NO. 10623

IN THE CITY OF UPLAND, COUNTY OF SAN BERNARDINO,
STATE OF CALIFORNIA.

TIE NOTES

SCALE: 1"=40'



LEGEND

- SET SPIKE AND WASHER
TAGGED R.C.E. 14814
- ◉ SET LEAD AND TAG IN TOP OF
CURB TAGGED R.C.E. 14814.
- SET LEAD AND TACK IN TOP OF
CURB TAGGED R.C.E. 14814.

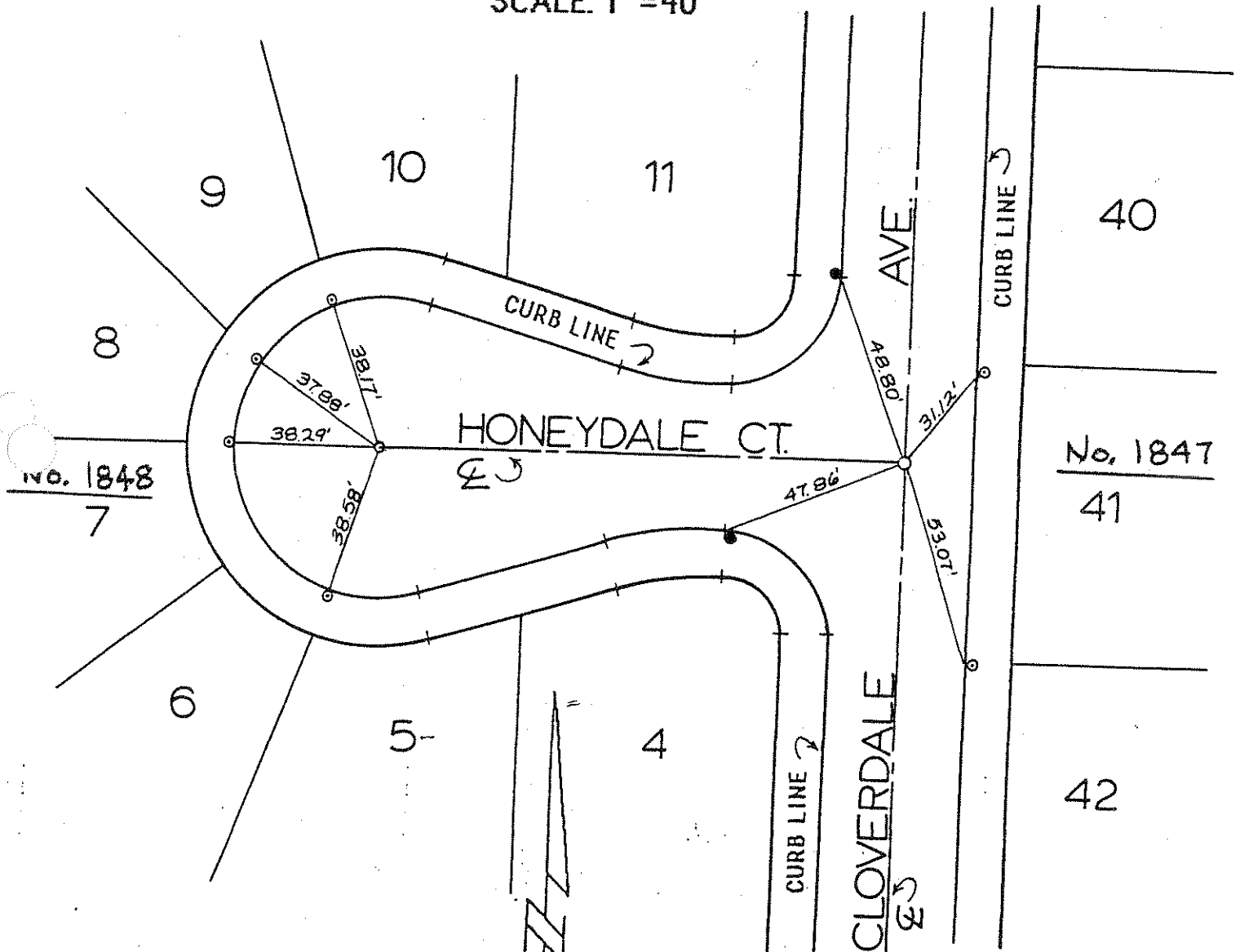
PREPARED IN THE OFFICE OF
MADOLE AND ASSOCIATES, INC.
CONSULTING CIVIL ENGINEERS
AND LAND PLANNERS
1820 E. 16th Street
SANTA ANA, CALIFORNIA 92701
PHONE 714 • 835-2548

TRACT NO. 10623

IN THE CITY OF UPLAND, COUNTY OF SAN BERNARDINO,
STATE OF CALIFORNIA.

TIE NOTES

SCALE: 1"=40'



LEGEND

- SET SPIKE AND WASHER
TAGGED R.C.E. 14814'
- ⊙ SET LEAD AND TAG IN TOP OF
CURB TAGGED R.C.E. 14814.
- SET LEAD AND TACK IN TOP OF
CURB TAGGED R.C.E. 14814.

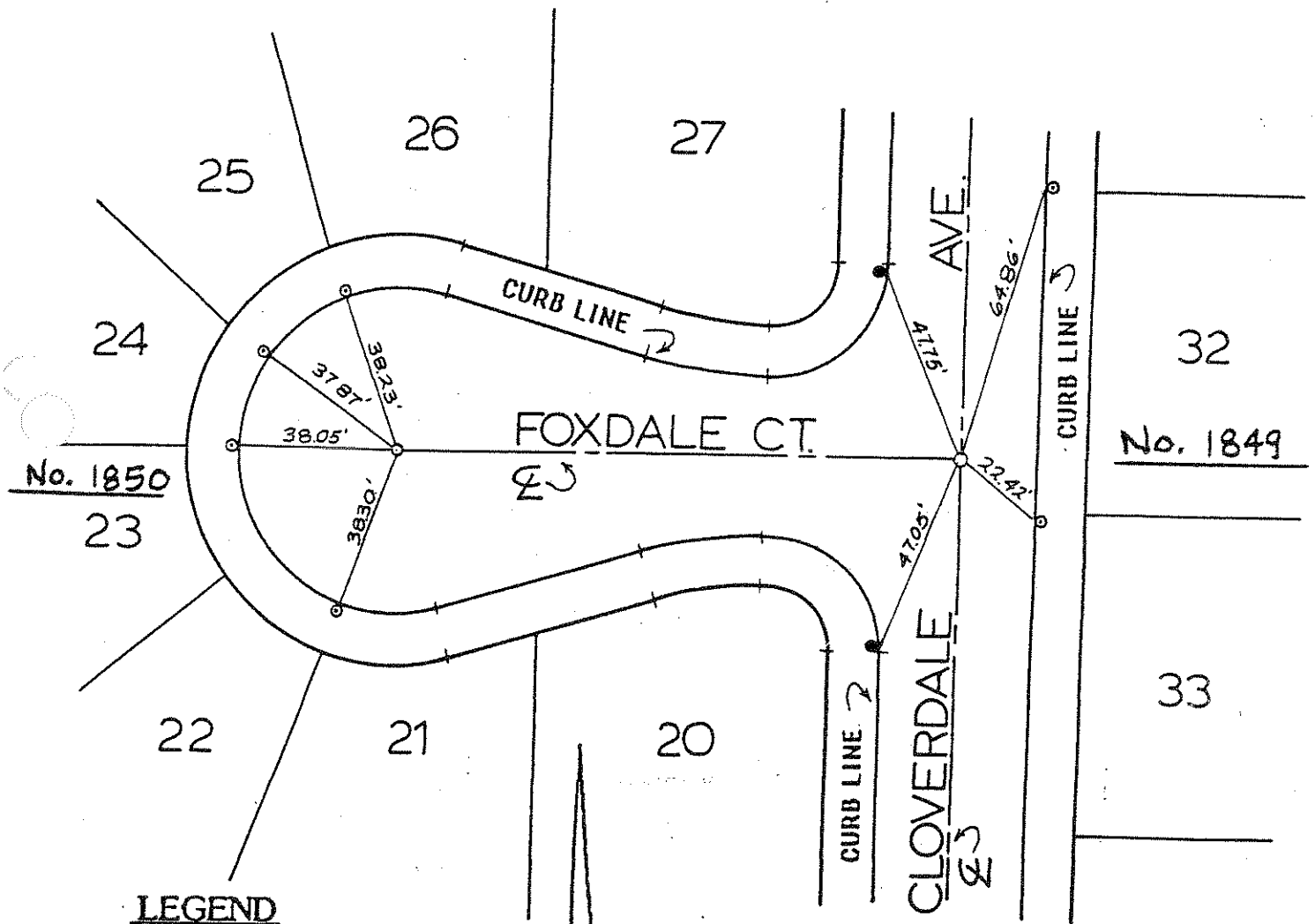
PREPARED IN THE OFFICE OF
MADOLE AND ASSOCIATES, INC.
 CONSULTING CIVIL ENGINEERS
 AND LAND PLANNERS
 1820 E. 16th Street
 SANTA ANA, CALIFORNIA 92701
 PHONE 714 • 835-2548

TRACT NO. 10623

IN THE CITY OF UPLAND, COUNTY OF SAN BERNARDINO,
STATE OF CALIFORNIA.

TIE NOTES

SCALE: 1"=40'



LEGEND

- SET SPIKE AND WASHER
TAGGED R.C.E. 14814
- SET LEAD AND TAG IN TOP OF
CURB TAGGED R.C.E. 14814.
- SET LEAD AND TACK IN TOP OF
CURB TAGGED R.C.E. 14814.

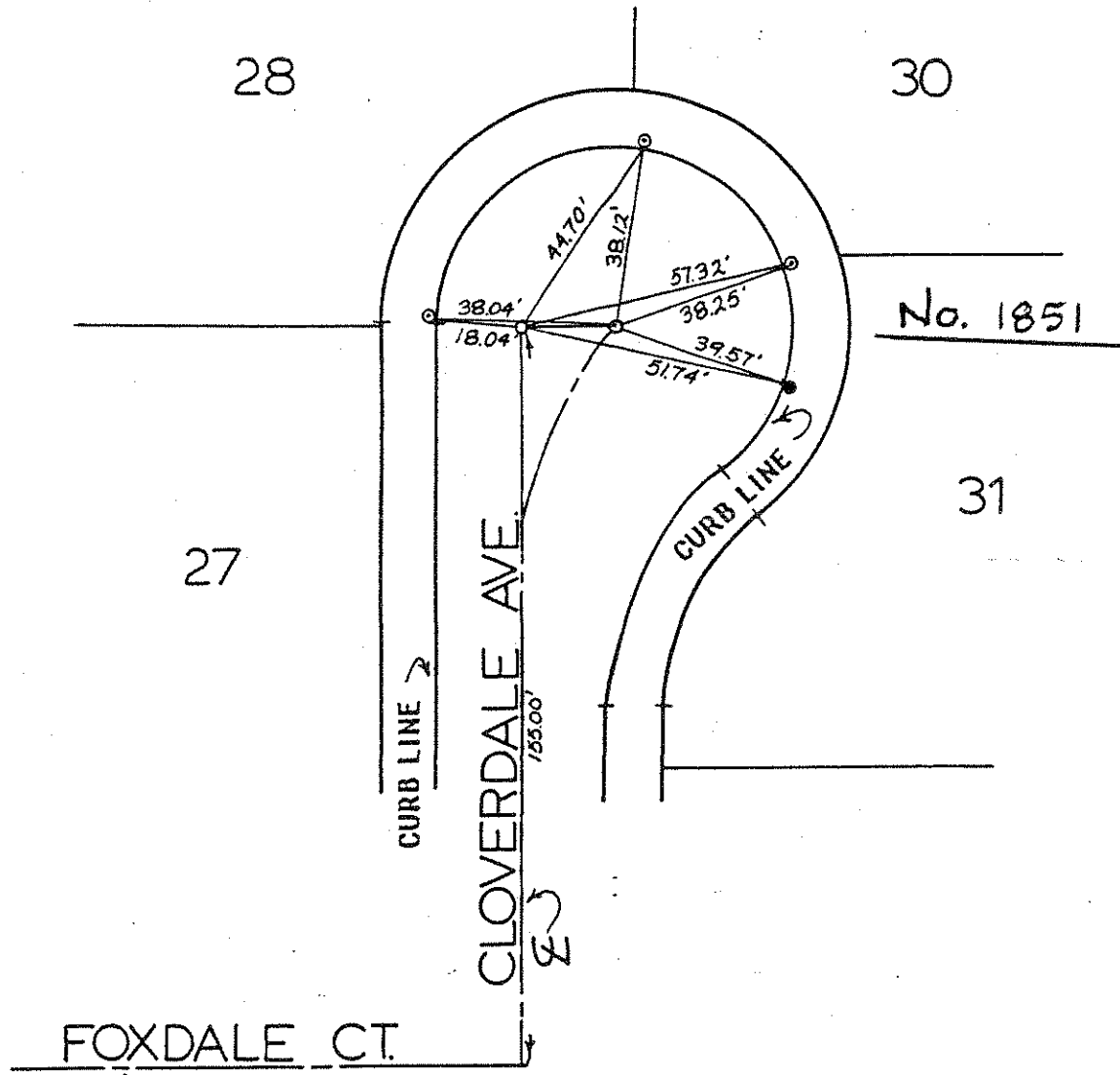
PREPARED IN THE OFFICE OF
MADOLE AND ASSOCIATES, INC.
CONSULTING CIVIL ENGINEERS
AND LAND PLANNERS
1820 E. 16th Street
SANTA ANA, CALIFORNIA 92701
PHONE 714 • 835-2548

TRACT NO. 10623

IN THE CITY OF UPLAND, COUNTY OF SAN BERNARDINO,
STATE OF CALIFORNIA.

TIE NOTES

SCALE: 1"=40'



27

28

30

31

No. 1851

FOXDALE CT.

CLOVERDALE AVE.

CURB LINE

CURB LINE

LEGEND

- SET SPIKE AND WASHER
TAGGED R.C.E. 14814
- SET LEAD AND TAG IN TOP TOP OF
CURB TAGGED R.C.E. 14814.
- SET LEAD AND TACK IN TOP OF
CURB TAGGED R.C.E. 14814.

PREPARED IN THE OFFICE OF
MADOLE AND ASSOCIATES, INC.

CONSULTING CIVIL ENGINEERS
AND LAND PLANNERS

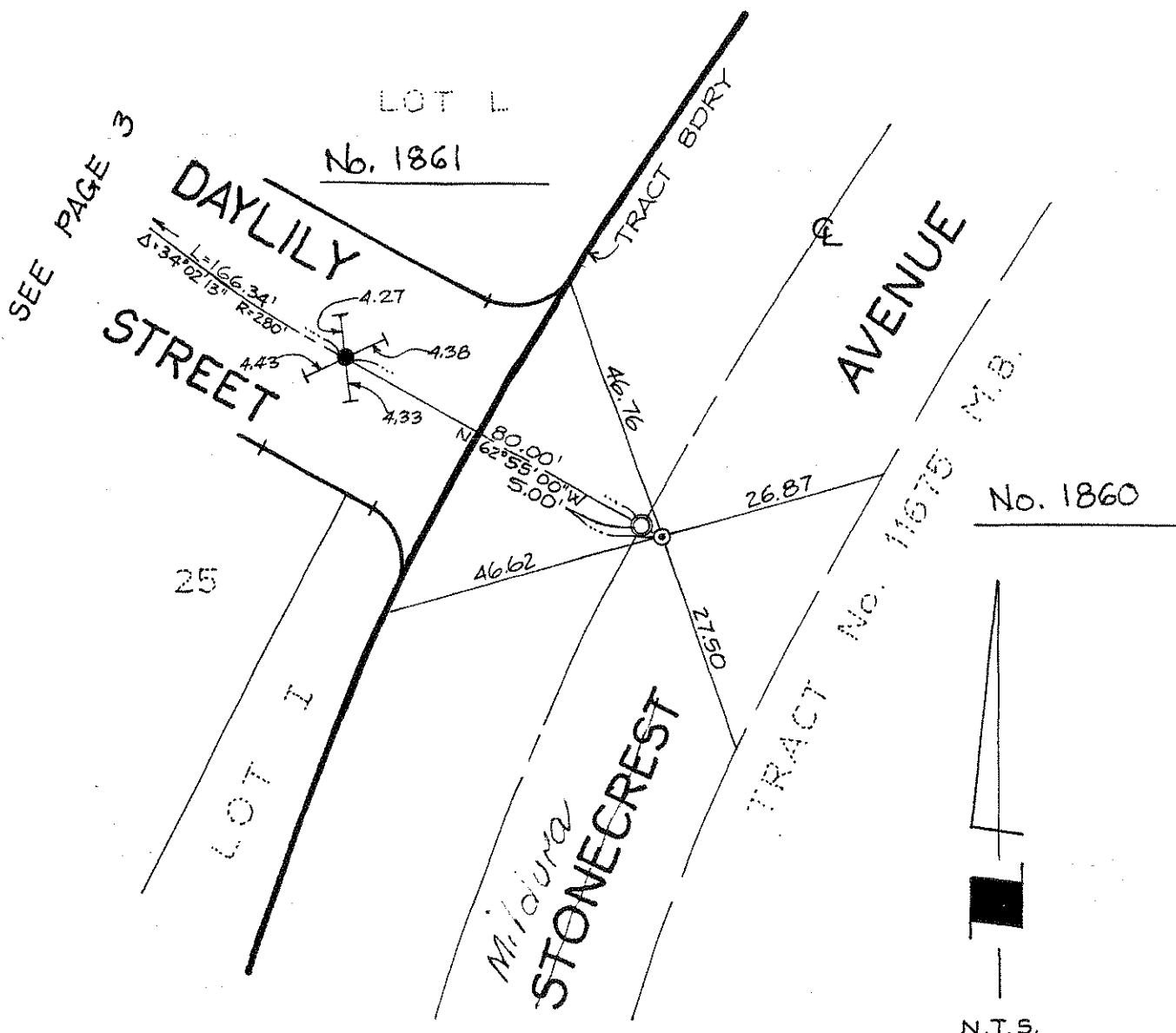
1820 E. 16th Street
SANTA ANA, CALIFORNIA 92701
PHONE 714 • 835-2548

ENGINEER: TOM R. MCGANNON, R.C.E. 23956

NOTE: ALL TIE POINTS ARE L&T SET IN TOP OF CURB AND TANGENT OVER UNLESS OTHERWISE NOTED.

LEGEND:

- ⊙ — SET C-NAIL IN CONC. TAGGED R.C.E. 23956
- — SET 1" IRON PIPE TAGGED R.C.E. 23956
- ⊙ — SET 2" IRON PIPE TAGGED R.C.E. 23956

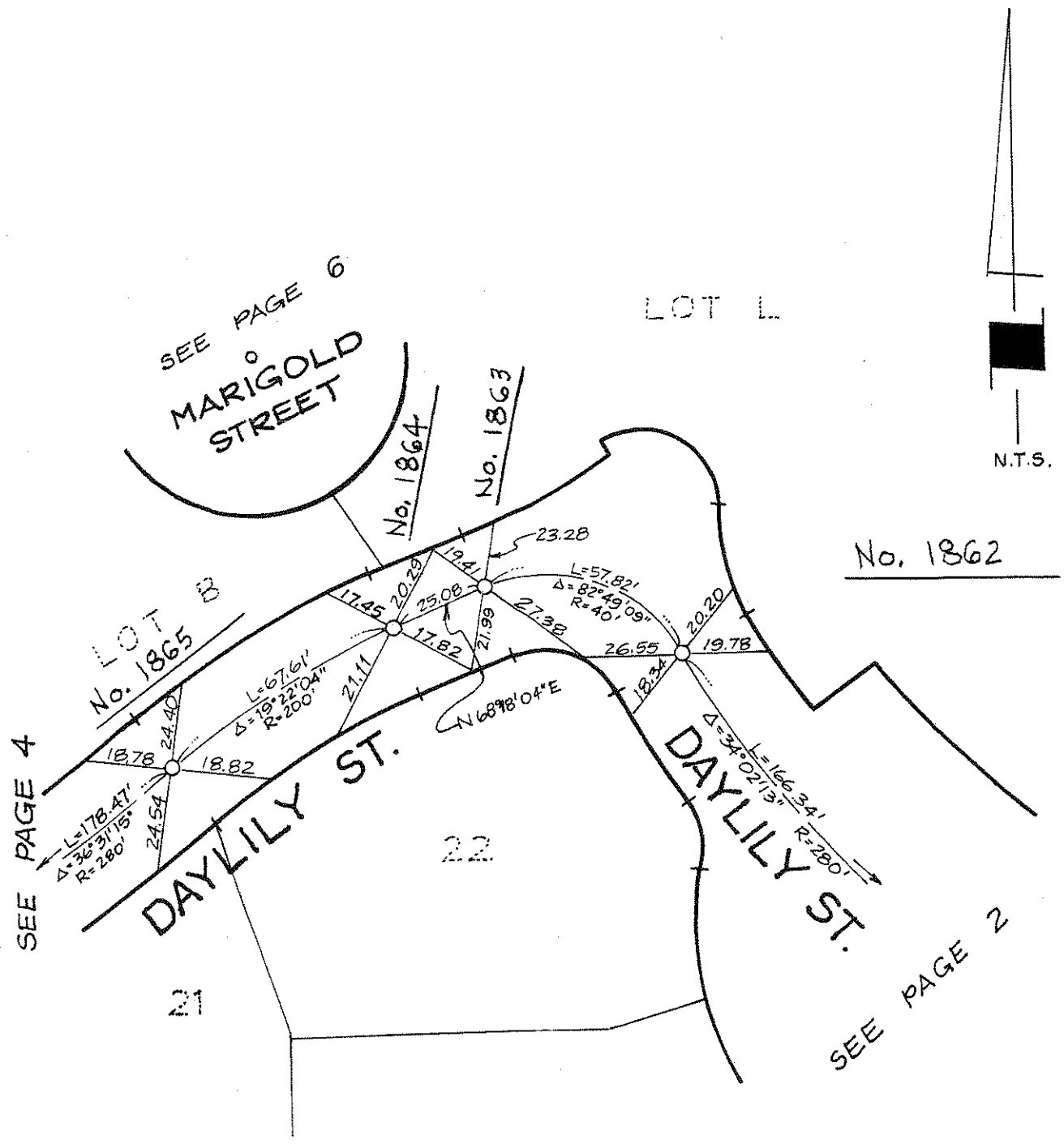


ENGINEER: TOM R. MCGANNON, R.C.E. 23956

NOTE: ALL TIE POINTS ARE L&T
 SET IN TOP OF CURB AND
 TANGENT OVER UNLESS
 OTHERWISE NOTED.

LEGEND:

○ — SET SPIKE & WASHER
 STAMPED R.C.E. 23956



SURVEYED BY HUNSAKER & ASSOC.

DATE 9-20-90

ORANGE COUNTY SURVEYOR

ENGINEER: TOM R. MCGANNON, R.C.E. 23956

NOTE: ALL TIE POINTS ARE L&T SET IN TOP OF CURB AND TANGENT OVER UNLESS OTHERWISE NOTED.

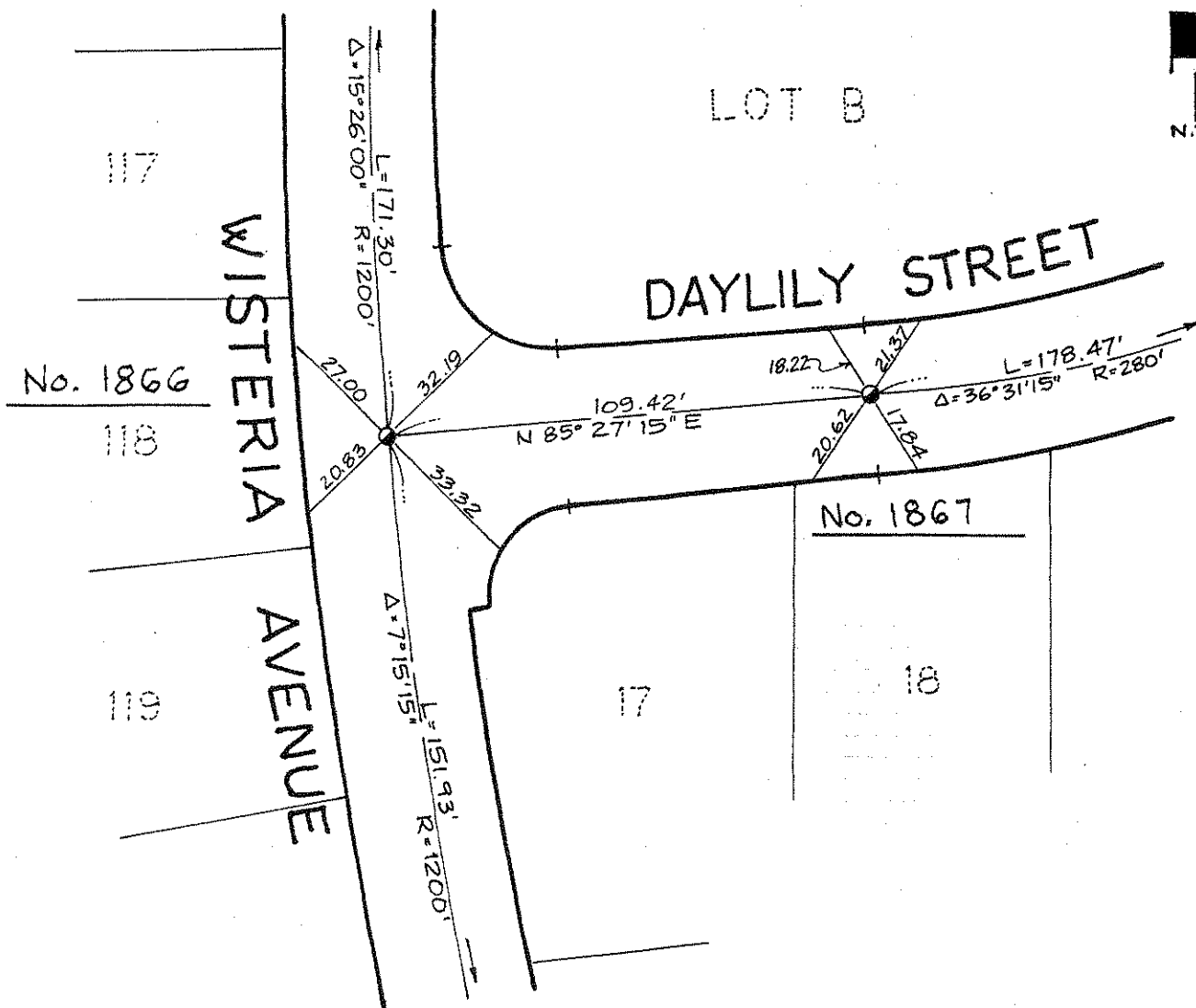
LEGEND:

● — SET LEAD & TACKS & TAG
R.C.E. 23956

SEE PAGE 5



SEE PAGE 3



SEE PAGE

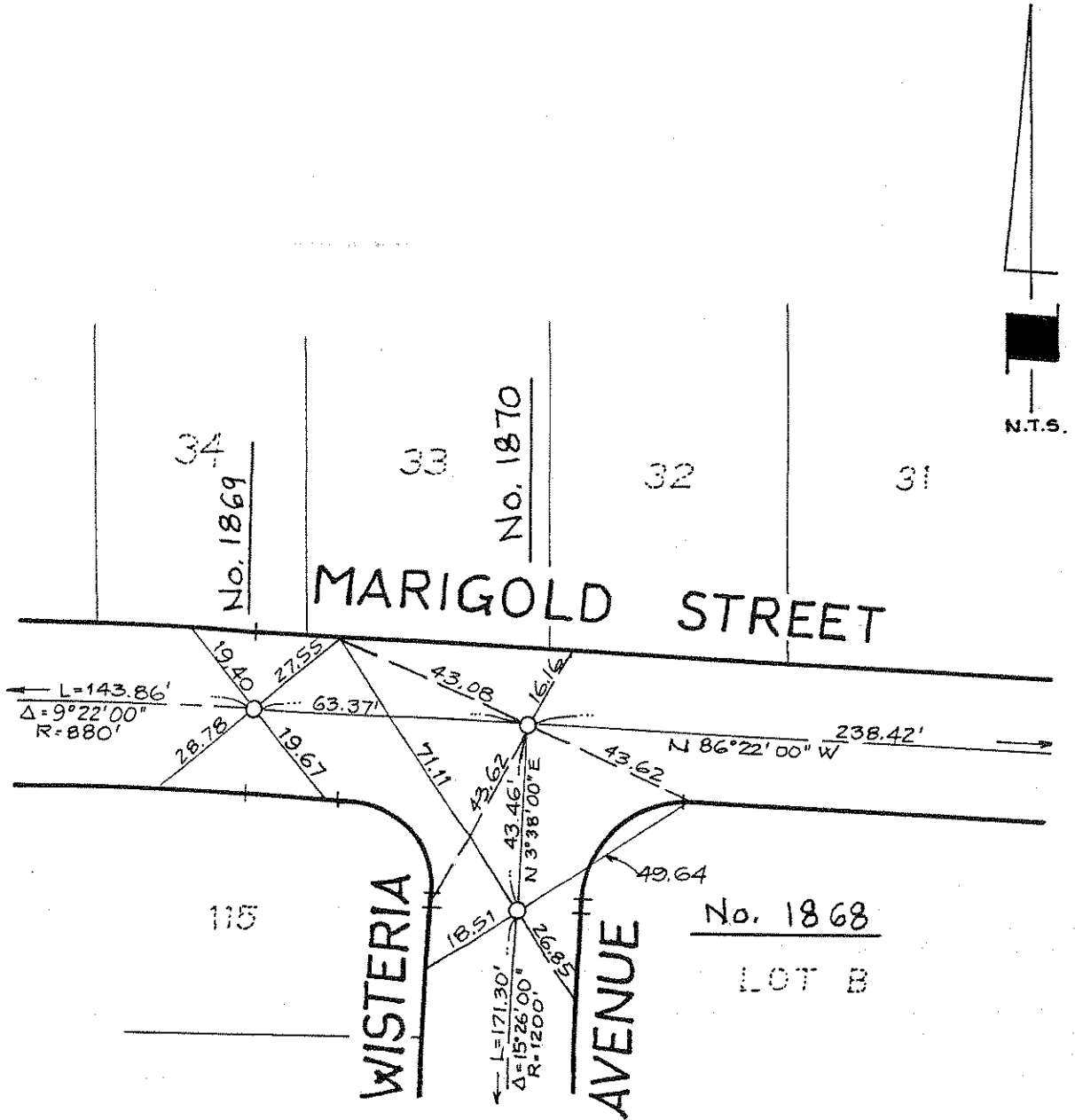
ENGINEER: TOM R. MCGANNON, R.C.E. 23956

NOTE: ALL TIE POINTS ARE L&T
SET IN TOP OF CURB AND
TANGENT OVER UNLESS
OTHERWISE NOTED.

LEGEND:

○ — SET SPIKE & WASHER
STAMPED R.C.E. 23956

SEE PAGE 7



SEE PAGE 6

SEE PAGE 4

SURVEYED BY HUNSAKER & ASSOC.

DATE 9-20-90

ORANGE COUNTY SURVEYOR

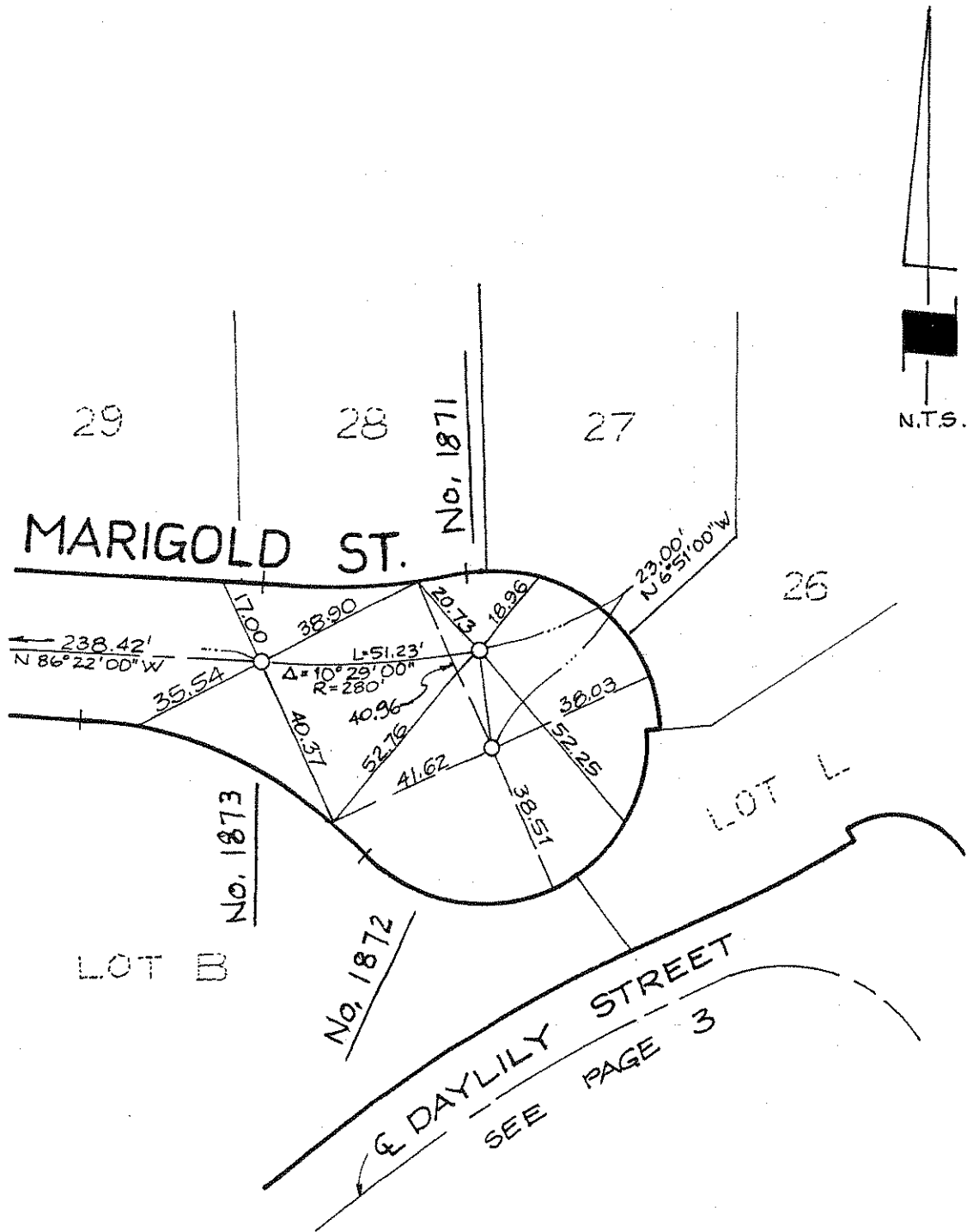
ENGINEER: TOM R. MCGANNON, R.C.E. 23956

NOTE: ALL TIE POINTS ARE LET
SET IN TOP OF CURB AND
TANGENT OVER UNLESS
OTHERWISE NOTED .

LEGEND:

O — SET SPIKE & WASHER
STAMPED R.C.E. 23956

SEE PAGE 5

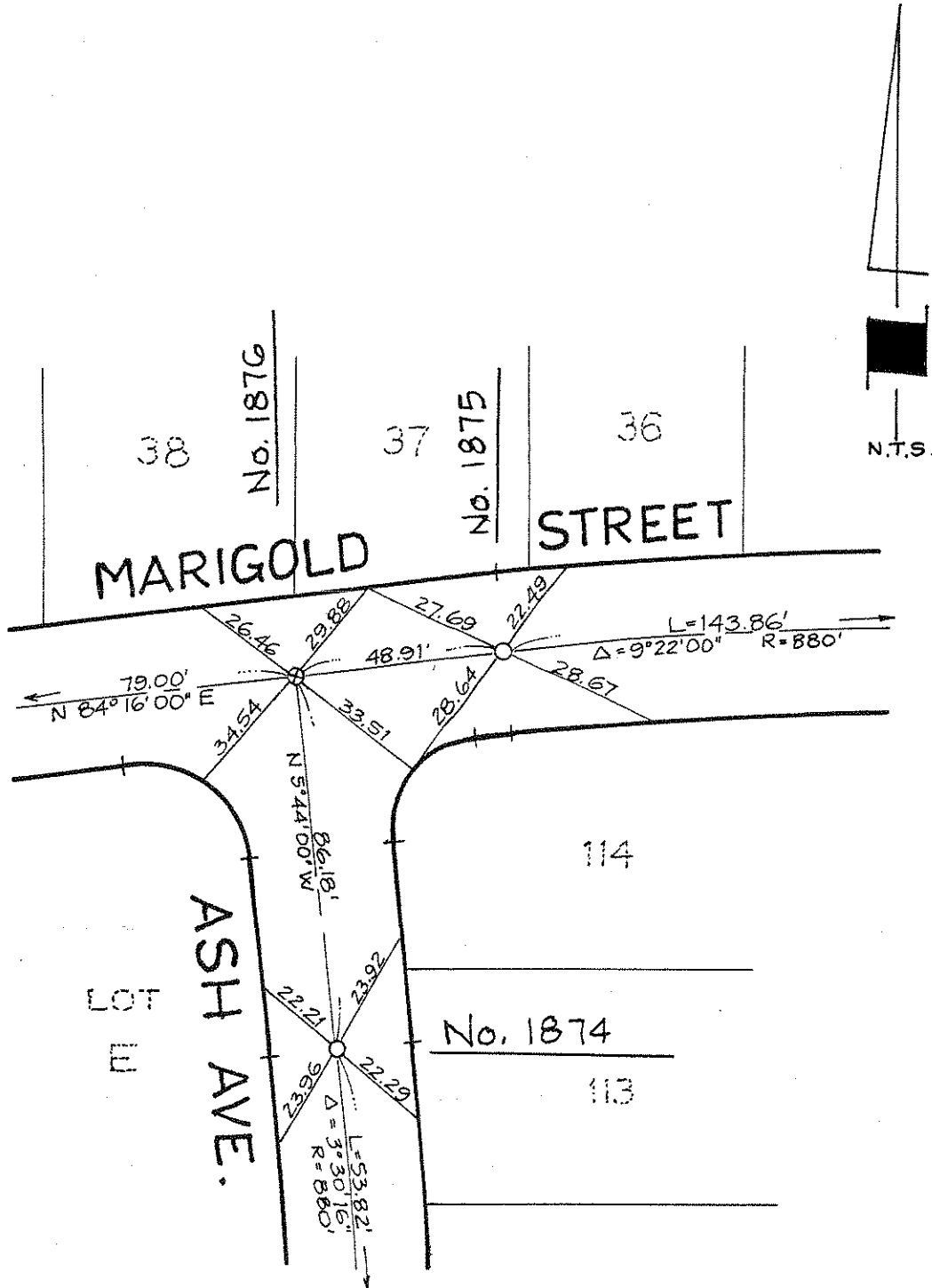


ENGINEER: TOM R. MCGANNON, R.C.E. 23956

NOTE: ALL TIE POINTS ARE L&T
SET IN TOP OF CURB AND
TANGENT OVER UNLESS
OTHERWISE NOTED.

LEGEND:
○ — SET SPIKE & WASHER
STAMPED R.C.E. 23956
⊗ — CHISELED "X" ON MH.RIM

SEE PAGE 8



SEE PAGE 5

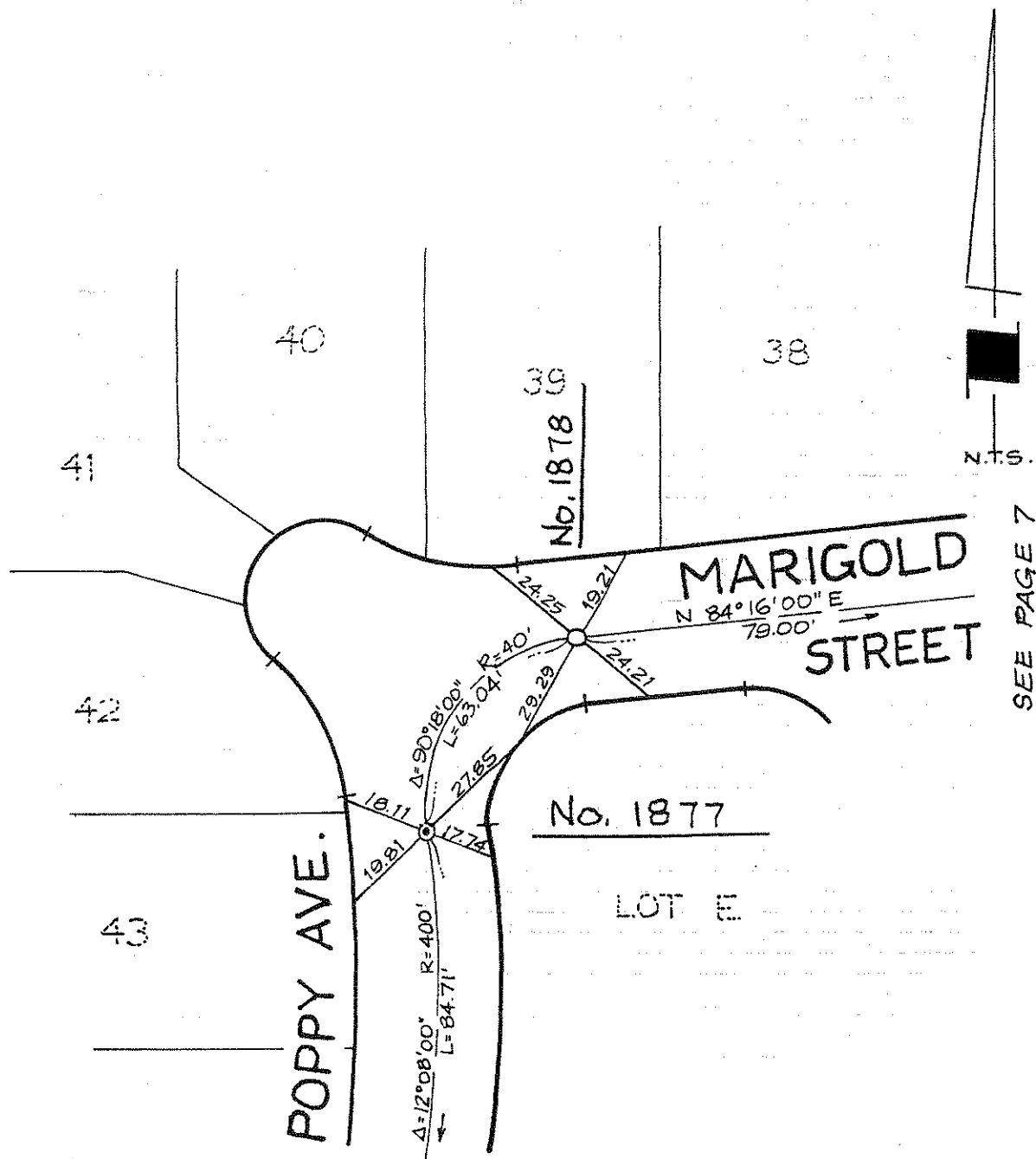
SEE PAGE 10

ENGINEER: TOM. R. MCGANNON, R.C.E. 23956

NOTE: ALL TIE POINTS ARE L&T
SET IN TOP OF CURB AND
TANGENT OVER UNLESS
OTHERWISE NOTED.

LEGEND:

- — SET SPIKE & WASHER
STAMPED R.C.E. 23956
- ⊙ — SET NAIL IN CONC.
TAGGED R.C.E. 23956



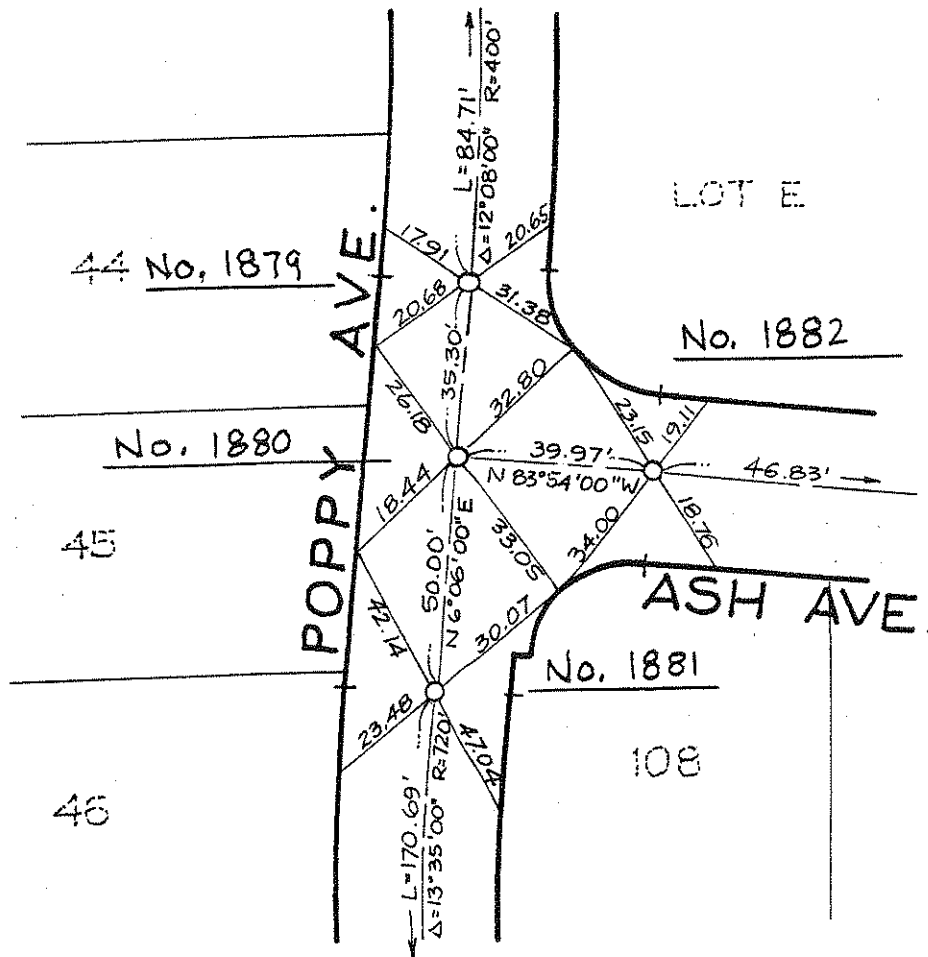
SEE PAGE 9

ENGINEER: TOM R. MCGANNON, R.C.E. 23956

NOTE: ALL TIE POINTS ARE L&T
 SET IN TOP OF CURB AND
 TANGENT OVER UNLESS
 OTHERWISE NOTED.

LEGEND:
 O — SET SPIKE & WASHER
 STAMPED R.C.E. 23956

SEE PAGE 8



SEE PAGE 10

SEE PAGE 11

ENGINEER: TOM R. MCGANNON, R.C.E. 23956

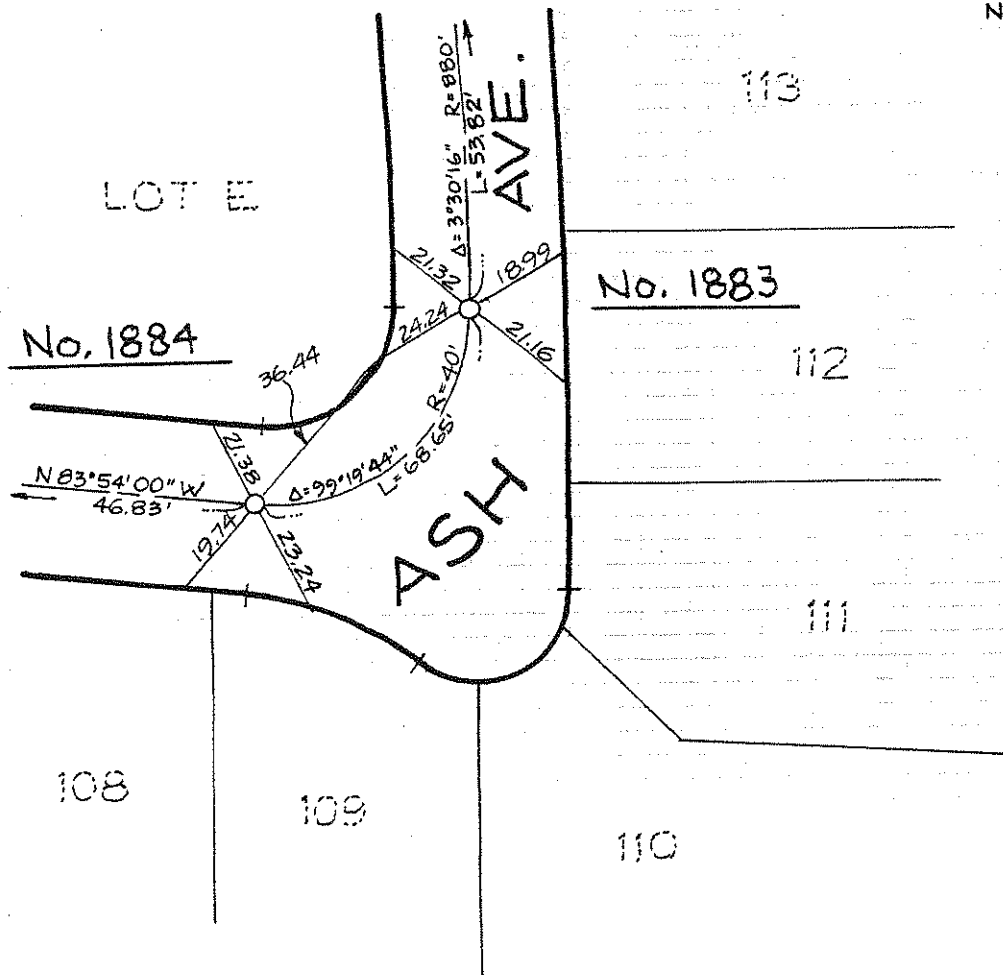
NOTE: ALL TIE POINTS ARE L&T
SET IN TOP OF CURB AND
TANGENT OVER UNLESS
OTHERWISE NOTED.

LEGEND:
O — SET SPIKE & WASHER
STAMPED R.C.E. 23956

SEE PAGE 7



SEE PAGE 9



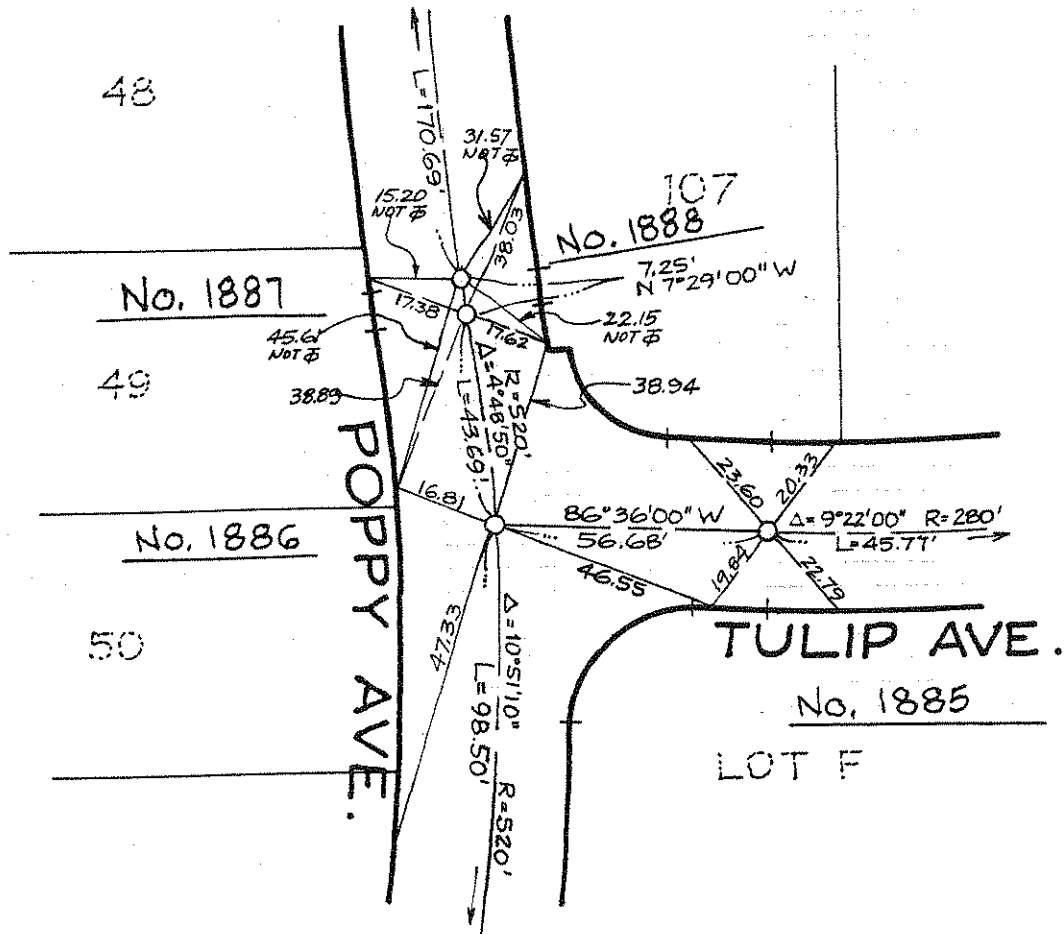
ENGINEER: TOM R. MCGANNON, R.C.E. 23956

NOTE: ALL TIE POINTS ARE L&T
SET IN TOP OF CURB AND
TANGENT OVER UNLESS
OTHERWISE NOTED.

LEGEND:

○ — SET SPIKE & WASHER
STAMPED R.C.E. 23956

SEE PAGE 9



SEE PAGE 14

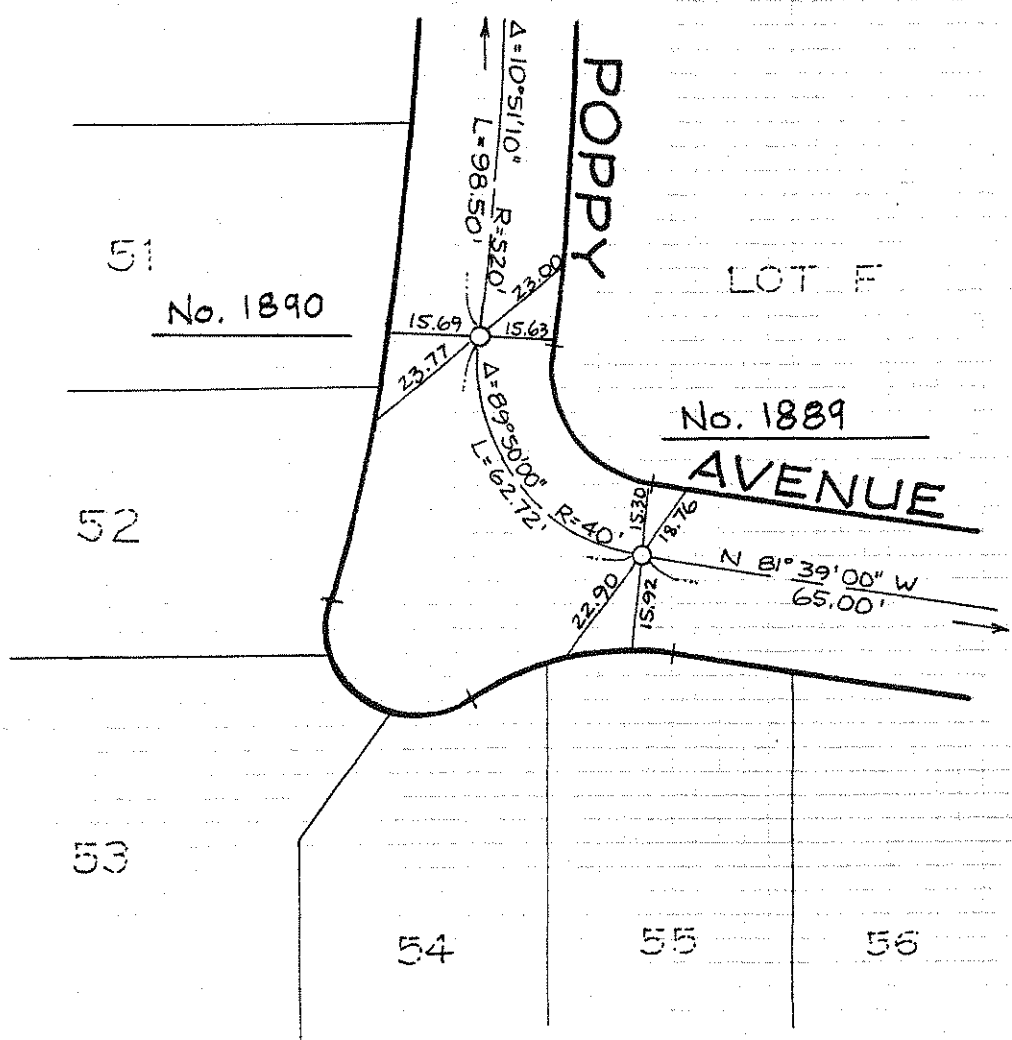
SEE PAGE 12

ENGINEER: TOM R. MCGANNON, R.C.E. 23956

NOTE: ALL TIE POINTS ARE L&T
SET IN TOP OF CURB AND
TANGENT OVER UNLESS
OTHERWISE NOTED.

LEGEND:
O — SET SPIKE & WASHER
STAMPED R.C.E. 23956

SEE PAGE 11



SEE PAGE 13

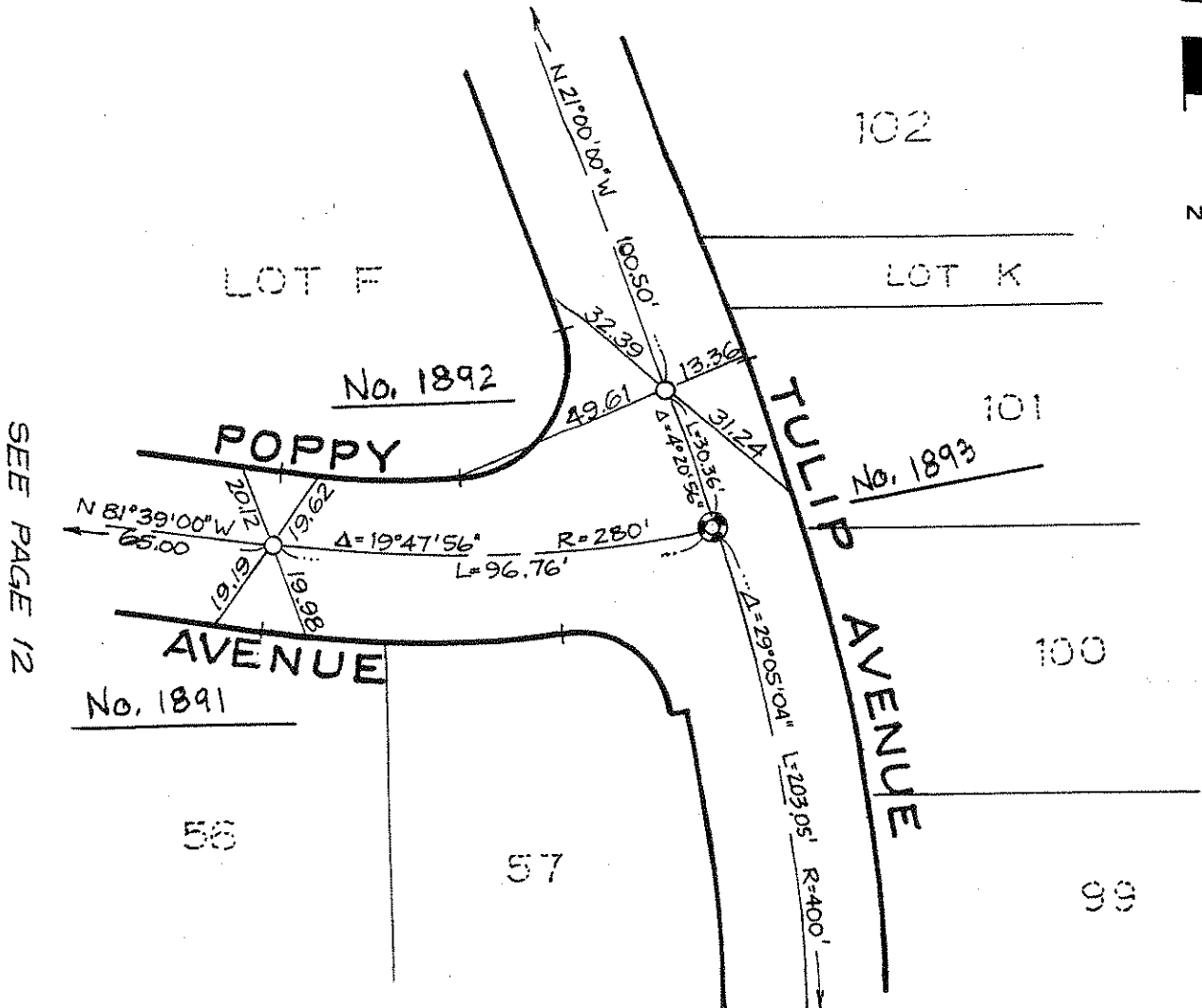
ENGINEER: TOM R. MCGANNON, R.C.E. 23956

NOTE: ALL TIE POINTS ARE L & T
SET IN TOP OF CURB AND
TANGENT OVER UNLESS
OTHERWISE NOTED.

LEGEND:

- — SET SPIKE & WASHER
STAMPED R.C.E. 23956
- ⊙ — SET PUNCH MARKS
ON M.H. RIM

SEE PAGE 14



SEE PAGE 12

SEE PAGE 15

SURVEYED BY HUNSAKER & ASSOC.

DATE 9-20-90

ORANGE COUNTY SURVEYOR

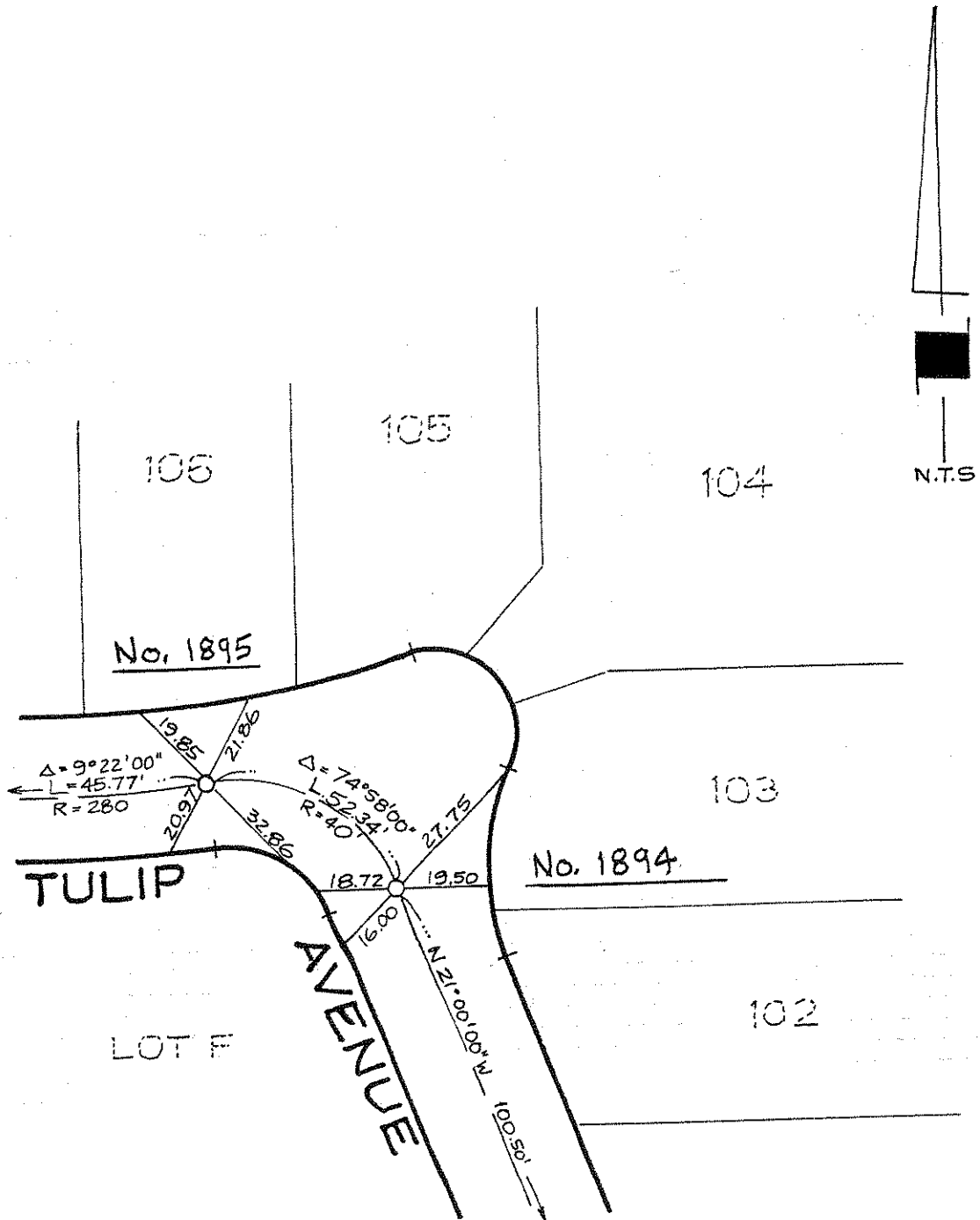
ENGINEER: TOM R. MCGANNON, R.C.E. 23956

NOTE: ALL TIE POINTS ARE L&T
SET IN TOP OF CURB AND
TANGENT OVER UNLESS
OTHERWISE NOTED.

LEGEND:

O — SET SPIKE & WASHER
STAMPED R.C.E. 23956

SEE PAGE 11



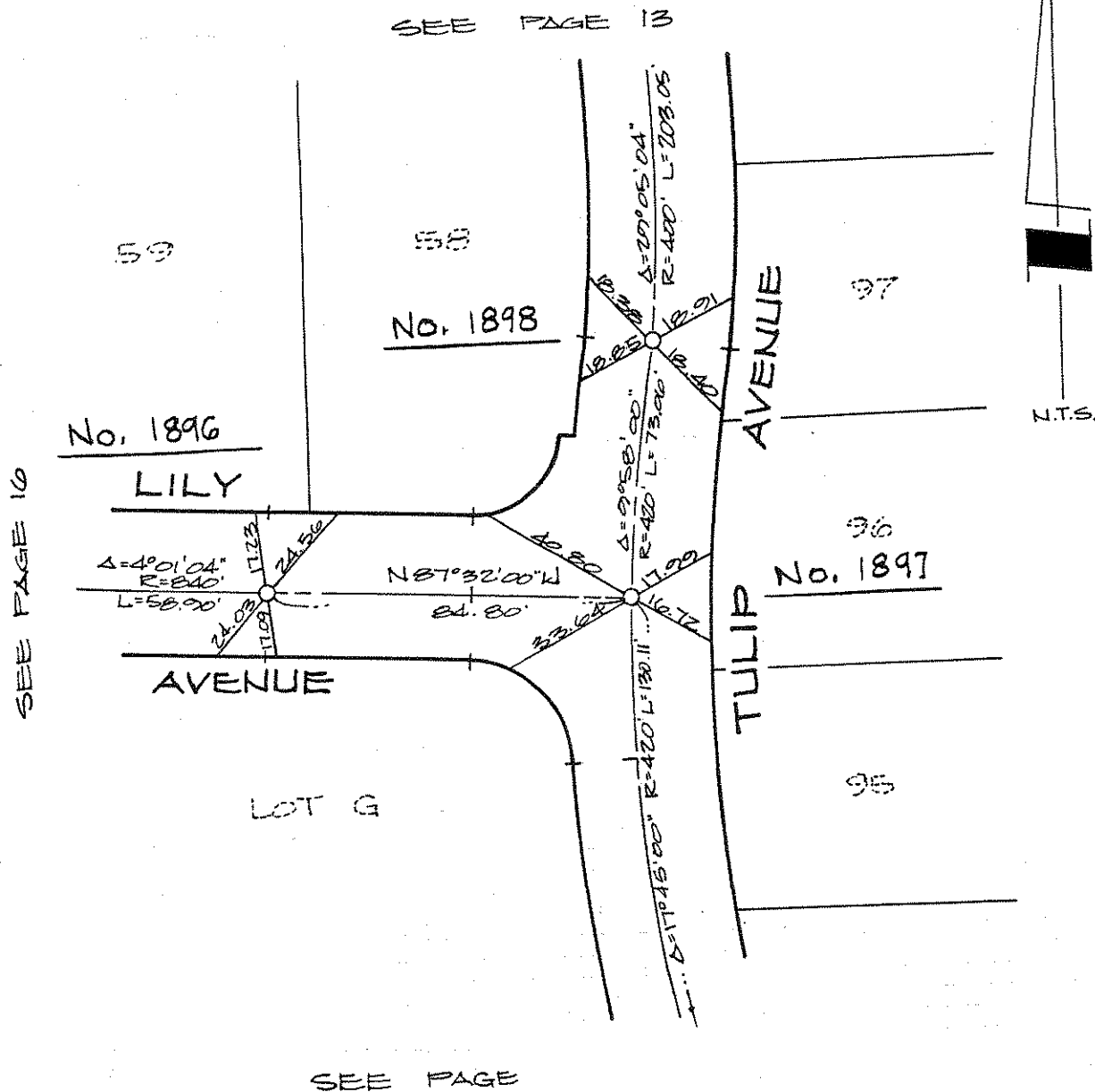
SEE PAGE 13

ENGINEER: TOM R. MCGANNON, R.C.E. 23956

NOTE: ALL TIE POINTS ARE L&T
SET IN TOP OF CURB AND
TANGENT OVER UNLESS
OTHERWISE NOTED.

LEGEND:

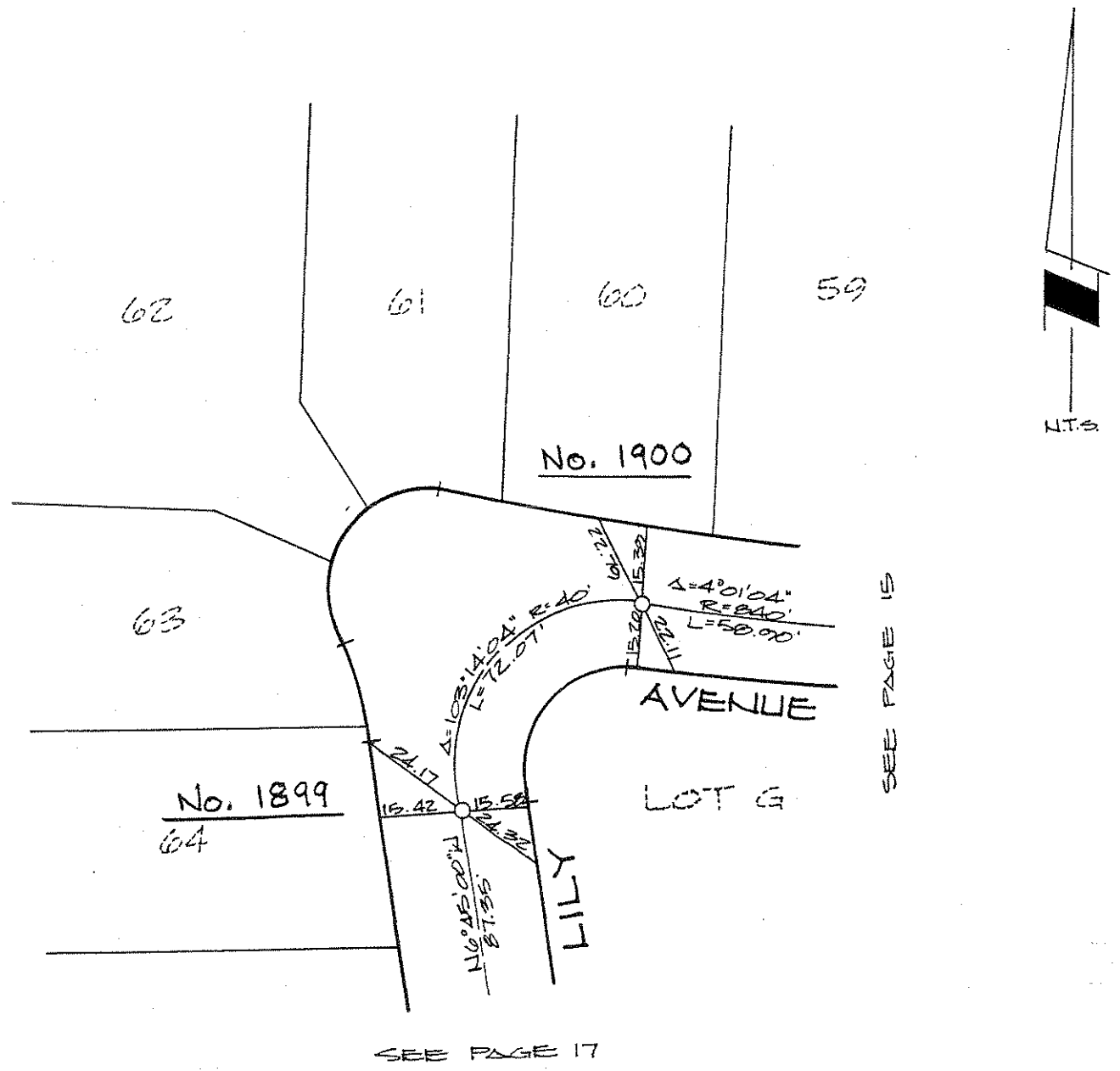
O — SET SPIKE & WASHER
STAMPED R.C.E. 23956



ENGINEER: TOM R. MCGANNON, R.C.E. 23956

NOTE: ALL TIE POINTS ARE LEFT SET IN TOP OF CURB AND TANGENT OVER UNLESS OTHERWISE NOTED.

LEGEND:
O — SET SPIKE & WASHER STAMPED R.C.E. 23956



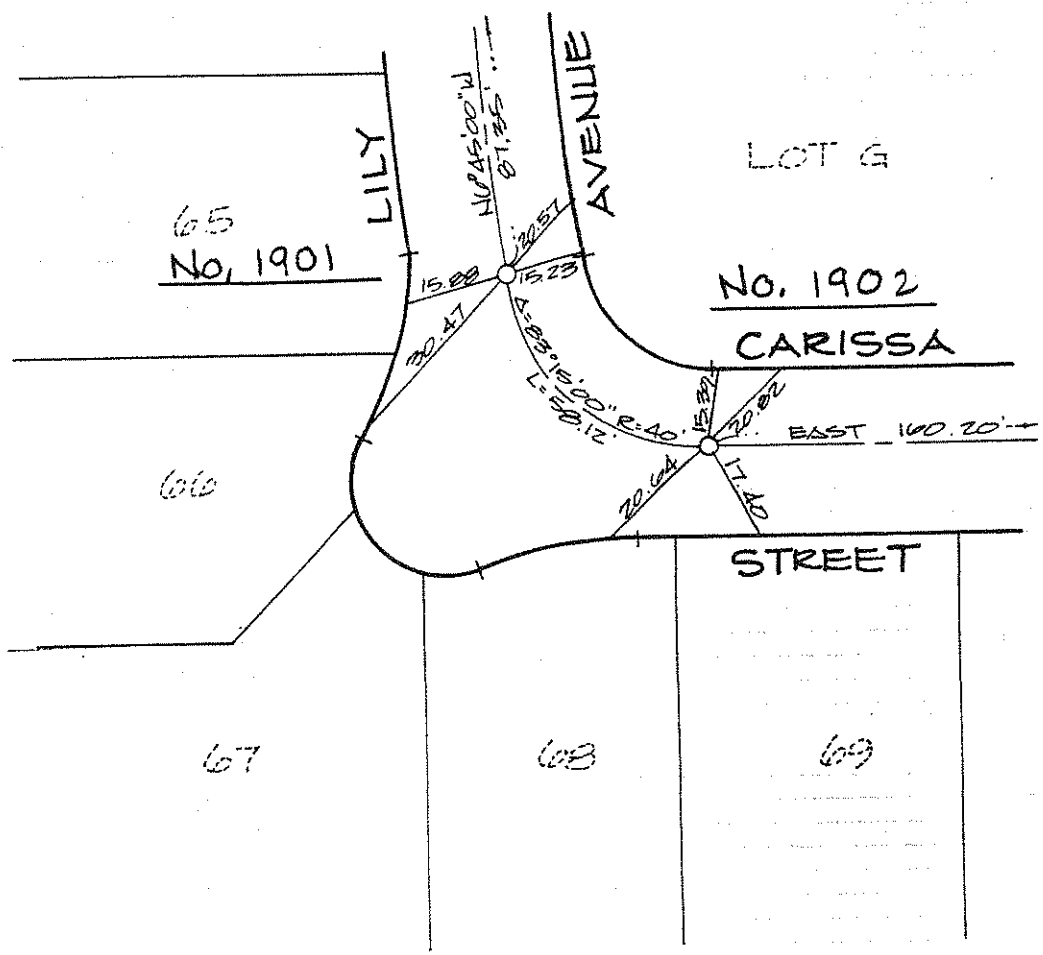
ENGINEER: TOM R. MCGANNON, R.C.E. 23056

NOTE: ALL TIE POINTS ARE L & T
SET IN TOP OF CURB AND
TANGENT OVER UNLESS
OTHERWISE NOTED.

LEGEND:

- — SET SPIKE & WASHER
STAMPED R.C.E. 23056

SEE PAGE 16



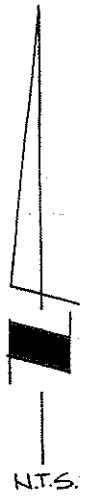
ENGINEER: TOM R. MCGANNON, R.C.E. 239150

NOTE: ALL TIE POINTS ARE L & T
 SET IN TOP OF CURB AND
 TANGENT OVER UNLESS
 OTHERWISE NOTED.

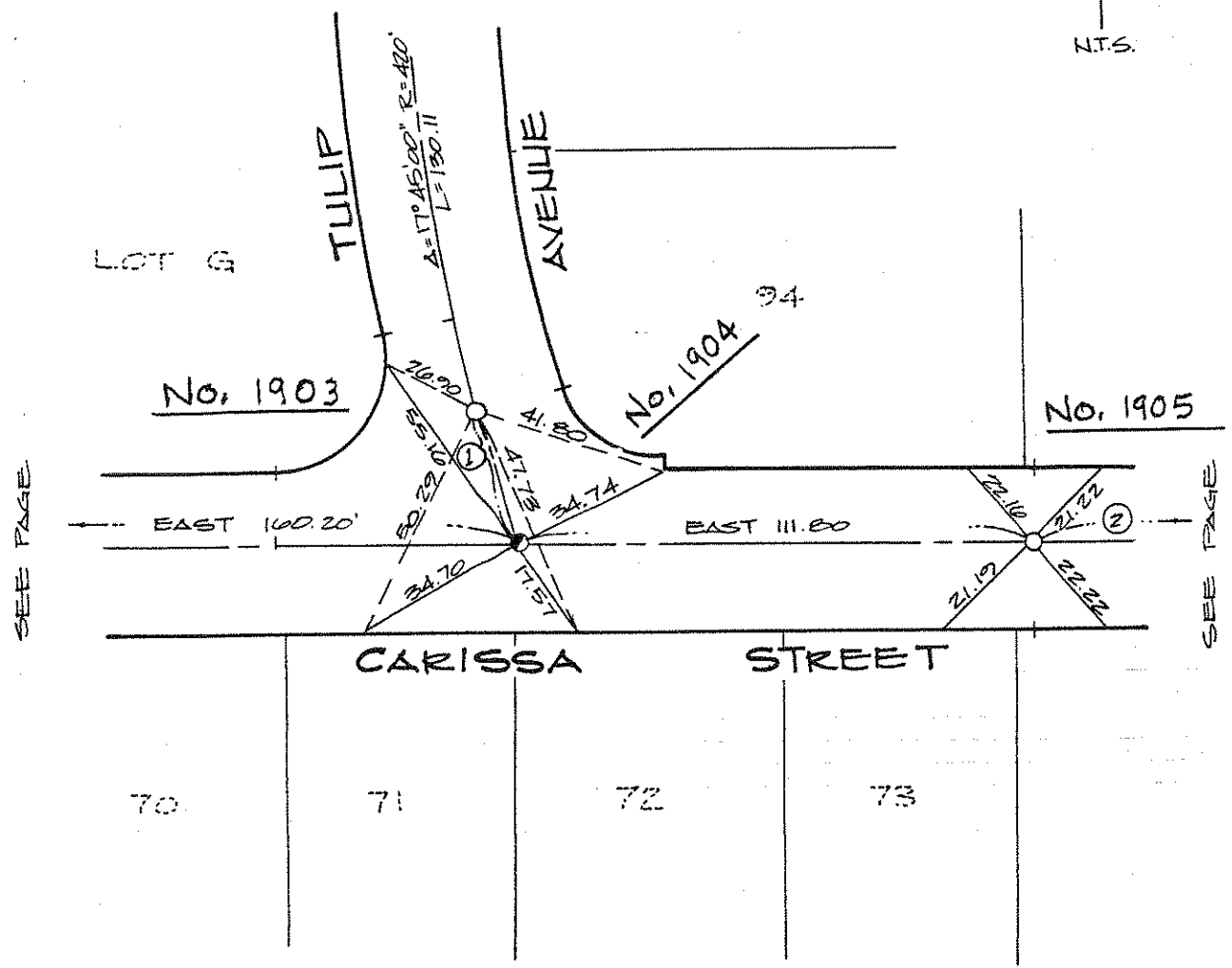
LEGEND:

- — SET SPIKE & WASHER
 STAMPED R.C.E. 239150
- — SET 1 1/2" CONC. NAIL
 TAGGED R.C.E. 239150

- ① — N15°17'00"W, 30.54'
- ② — Δ = 3952.00"
 R = 1000"
 L = 67.49"



SEE PAGE 15



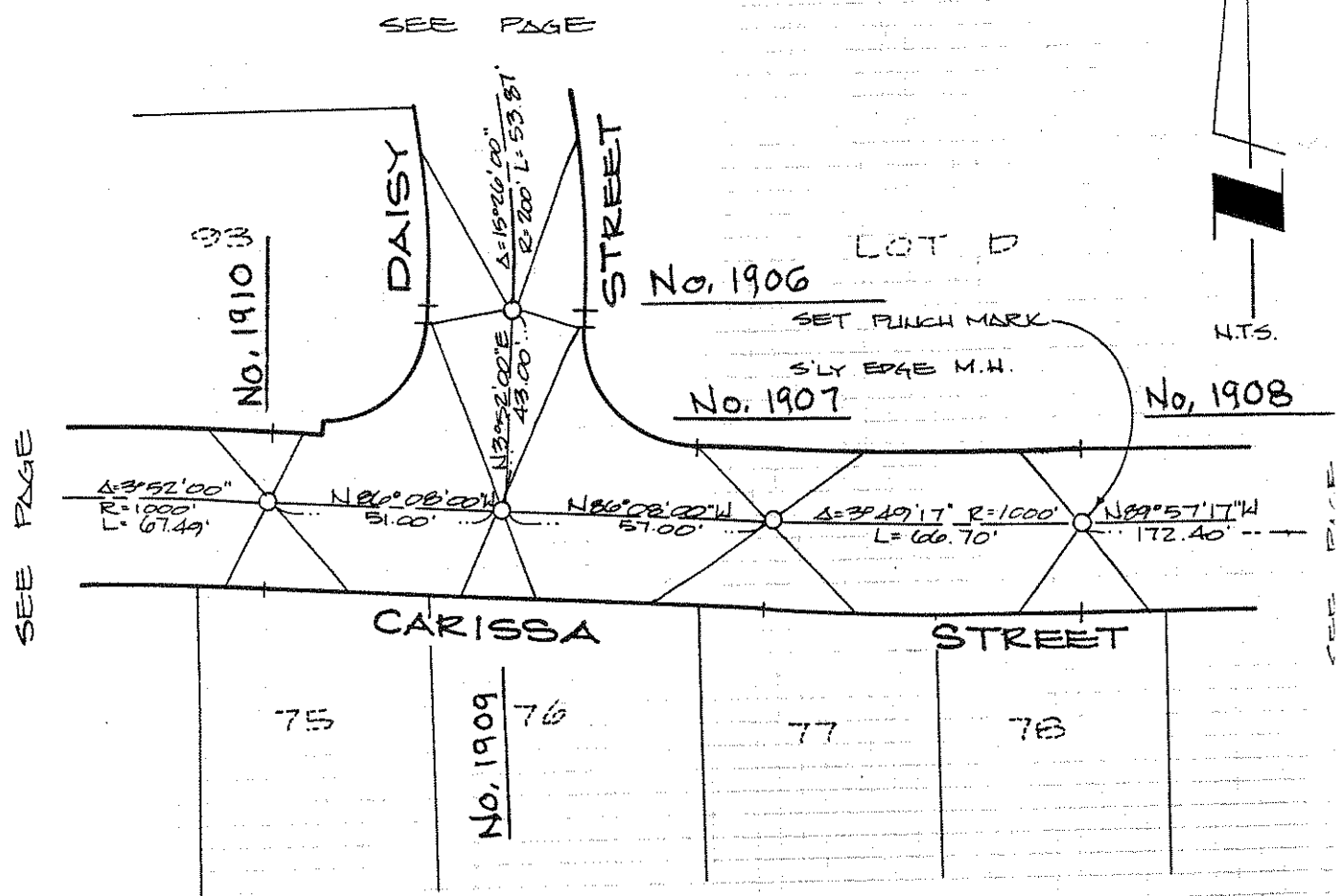
SEE PAGE

SEE PAGE

ENGINEER: TOM R. MCGANNON, R.C.E. 23956

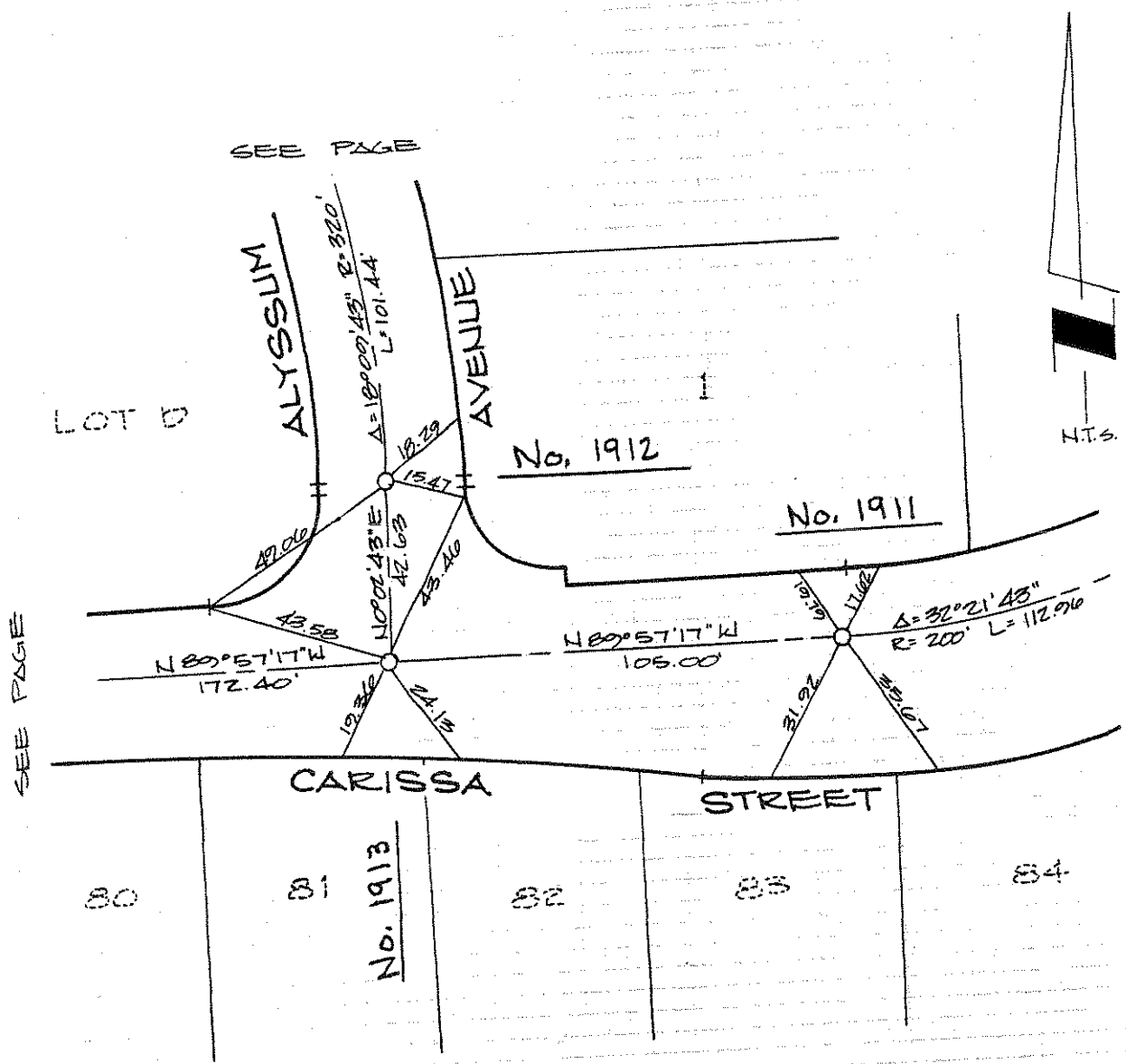
NOTE: ALL TIE POINTS ARE L&T
SET IN TOP OF CURB AND
TANGENT OVER UNLESS
OTHERWISE NOTED.

LEGEND:
O — SET SPIKE & WASHER
STAMPED R.C.E. 23956
UNLESS OTHERWISE NOTED.



NOTE: ALL TIE POINTS ARE L&T
 SET IN TOP OF CURB AND
 TANGENT OVER UNLESS
 OTHERWISE NOTED.

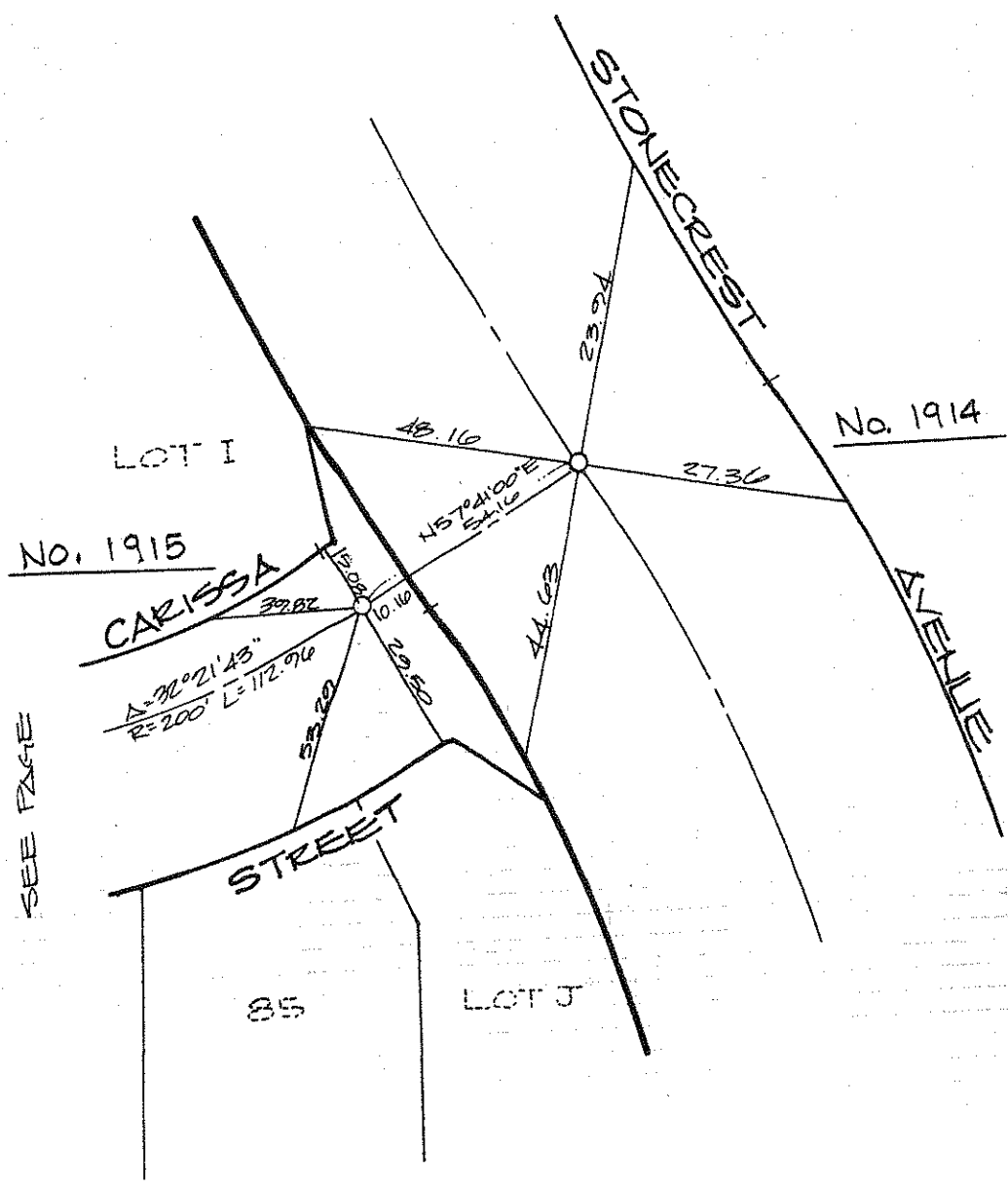
LEGEND:
 O — SET SPIKE & WASHER
 STAMPED R.C.E. 23956



SURVEYED BY HUNSAKER & ASSOC. DATE 9-20-90 ORANGE COUNTY SURVEYOR
 ENGINEER: TOM R. MCGANNON, R.C.E. 23950

NOTE: ALL TIE POINTS ARE L&T
 SET IN TOP OF CURB AND
 TANGENT OVER UNLESS
 OTHERWISE NOTED.

LEGEND:
 O — SET SPIKE & WASHNER
 STAMPED R.C.E. 23950



SEE PAGE

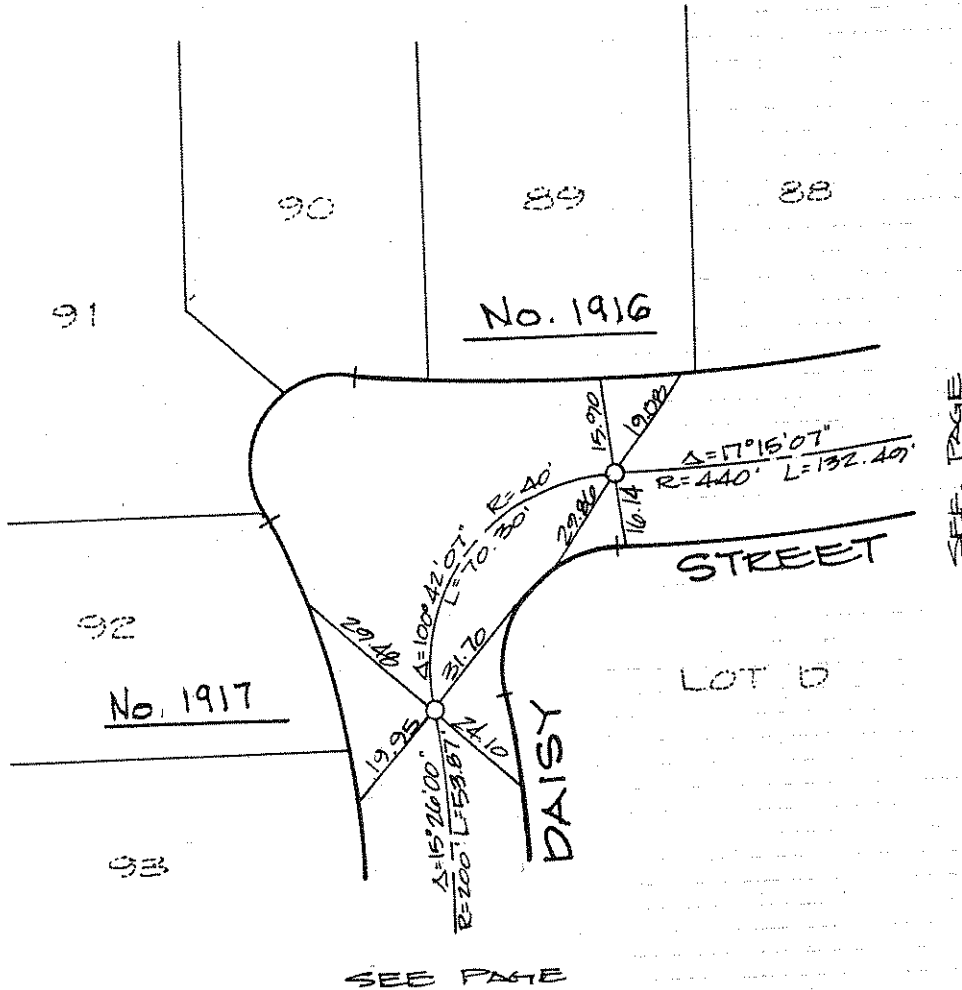
SURVEYED BY HUNSAKER & ASSOC. DATE 9-20-90 ORANGE COUNTY SURVEYOR

ENGINEER: TOM R. MCGANNON, R.C.E. 239750

NOTE: ALL TIE POINTS ARE L & T
SET IN TOP OF CURB AND
TANGENT OVER UNLESS
OTHERWISE NOTED

LEGEND:

○ — SET SPIKE & WASHER
STAMPED R.C.E. 239750

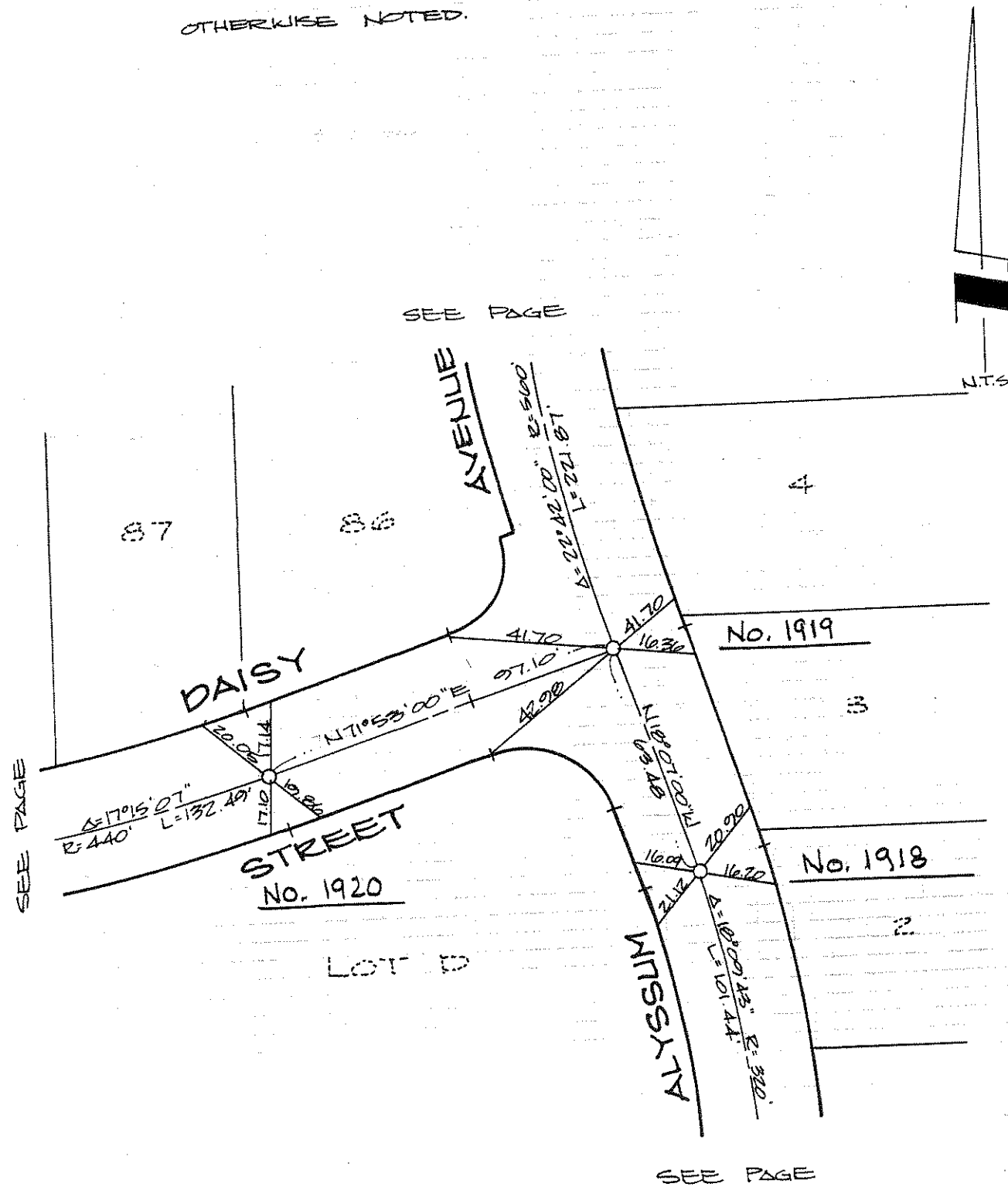


SURVEYED BY HUNSAKER & ASSOC. DATE 07-20-90

ENGINEER: TOM R. MCGANNON, R.C.E. 23956

NOTE: ALL TIE POINTS ARE LET SET IN TOP OF CURBS AND TANGENT OVER UNLESS OTHERWISE NOTED.

LEGEND:
 ○ SET SPIKE & WASHER STAMPED R.C.E. 23956

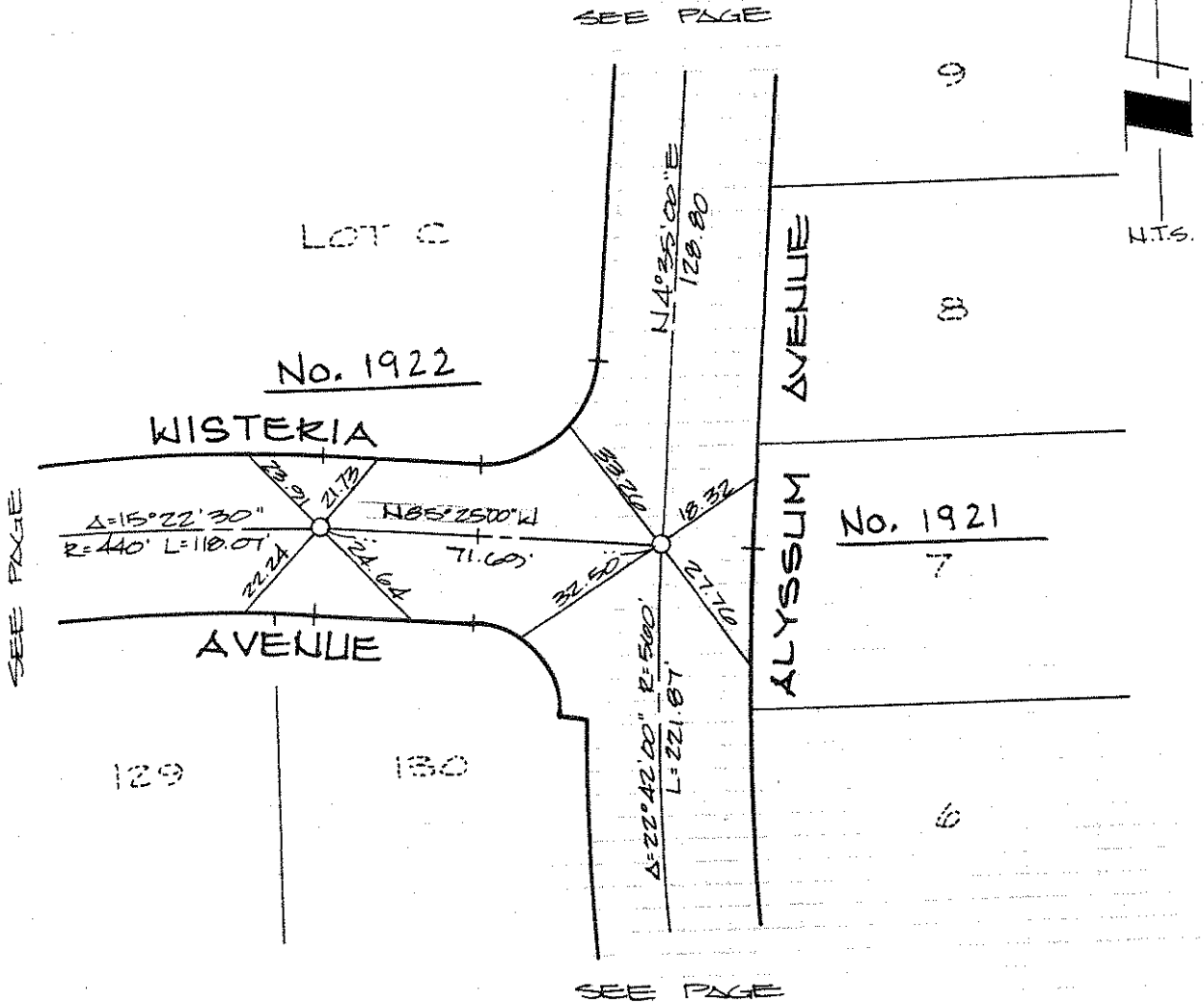


ENGINEER: TOM R. MCGANNON, R.C.E. 23956

NOTE: ALL TIE POINTS ARE LEFT
SET IN TOP OF CURB AND
TANGENT OVER UNLESS
OTHERWISE NOTED.

LEGEND:

O — SET SPIKE & WASHER
STAMPED R.C.E. 23956



SURVEYED BY HUNSAKER & ASSOC.

DATE 9-20-90

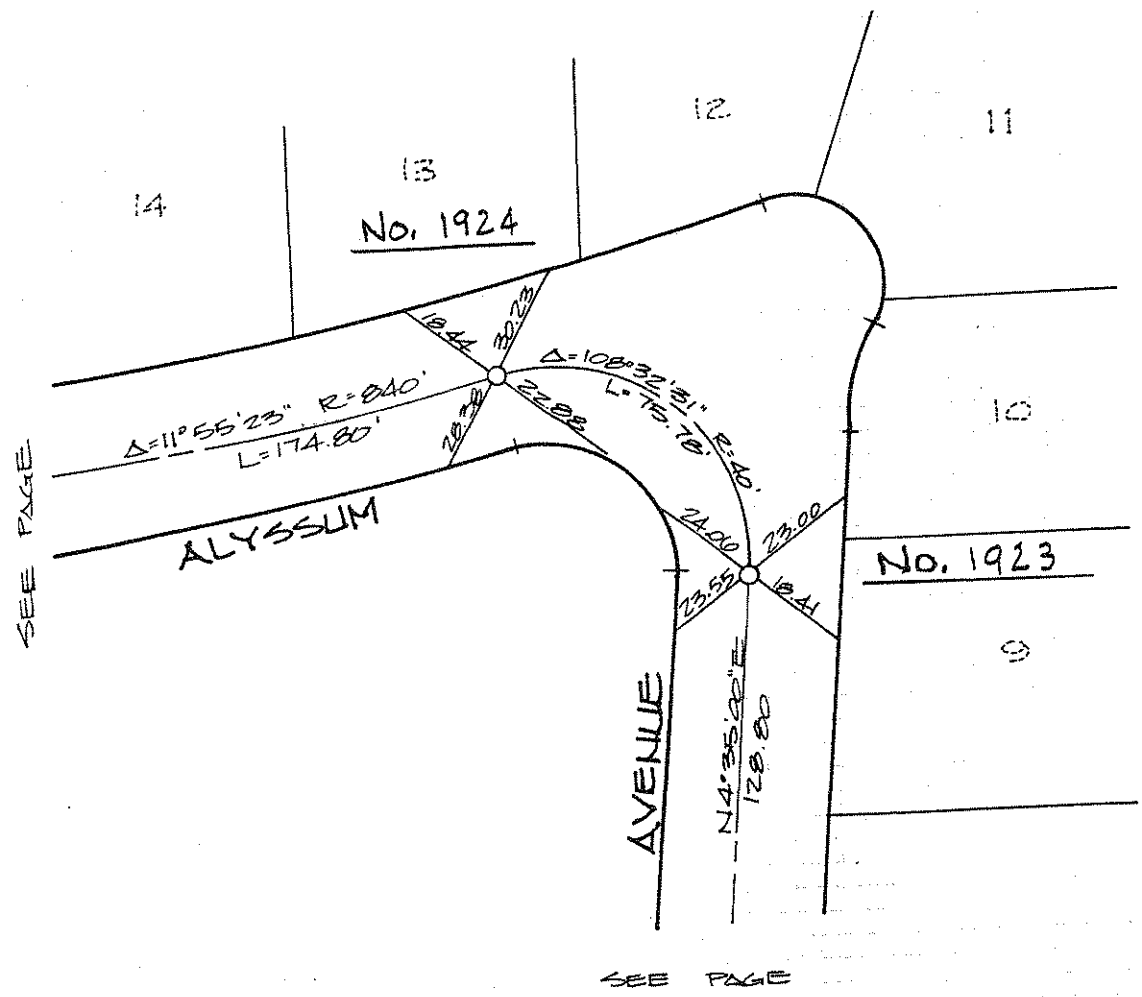
ORANGE COUNTY SURVEYOR

ENGINEER: TOM R. MCGANNON, R.C.E. 23956

NOTE: ALL TIE POINTS ARE L&T
 SET IN TOP OF CURB AND
 TANGENT OVER UNLESS
 OTHERWISE NOTED.

LEGEND:

○ — SET SPIKE & WASHER
 STAMPED R.C.E. 23956



SURVEYED BY HUNSAKER & ASSOC.

DATE 9-20-90

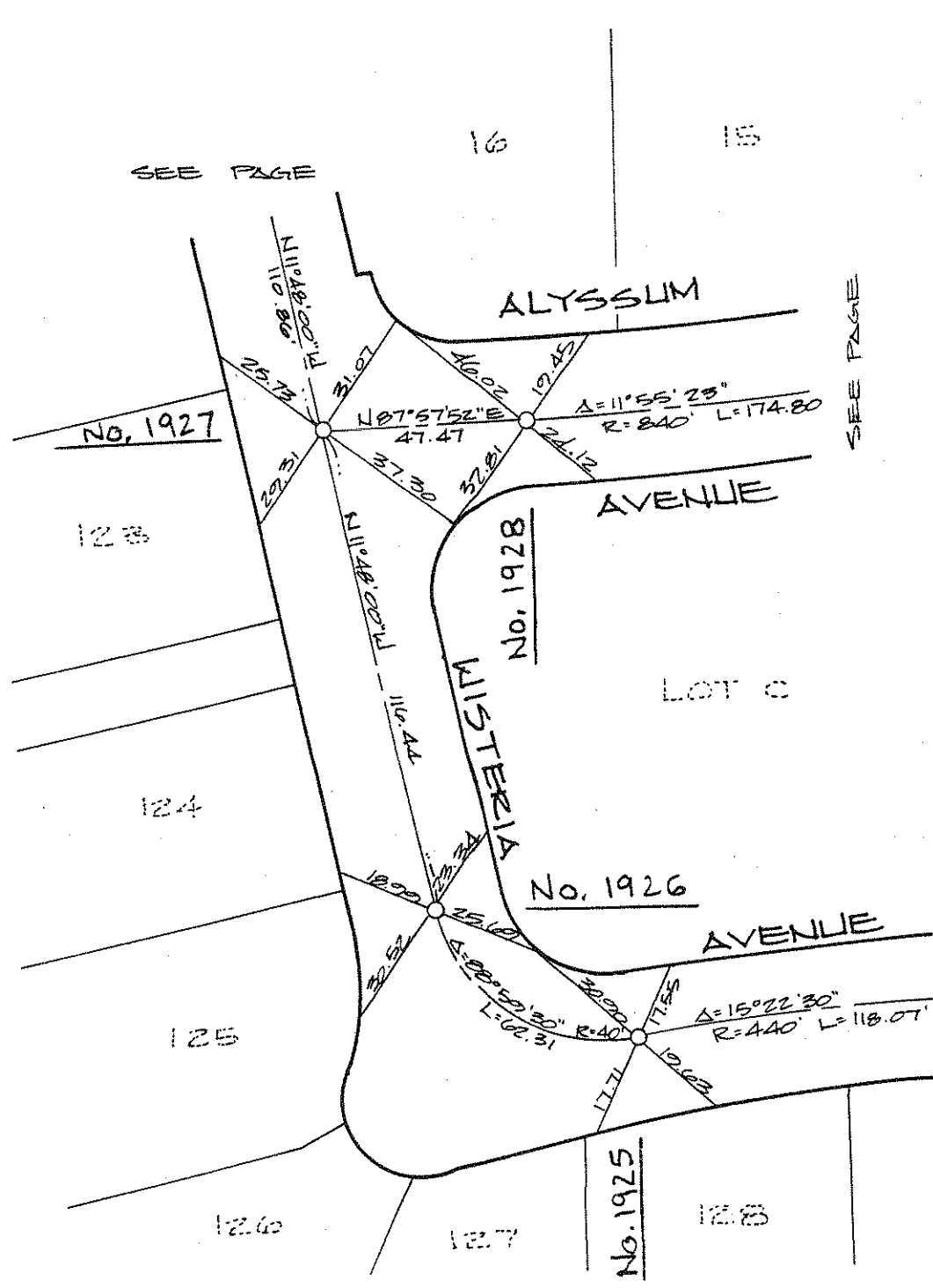
ORANGE COUNTY SURVEYOR

ENGINEER: TOM R. MCGANNON, R.C.E. 23956

NOTE: ALL TIE POINTS ARE L&T
SET IN TOP OF CURB AND
TANGENT OVER UNLESS
OTHERWISE NOTED.

LEGEND:

O — SET SPIKE & WASHER
STAMPED R.C.E. 23956



SURVEYED BY HUNSAKER & ASSOC.

DATE 9-20-90

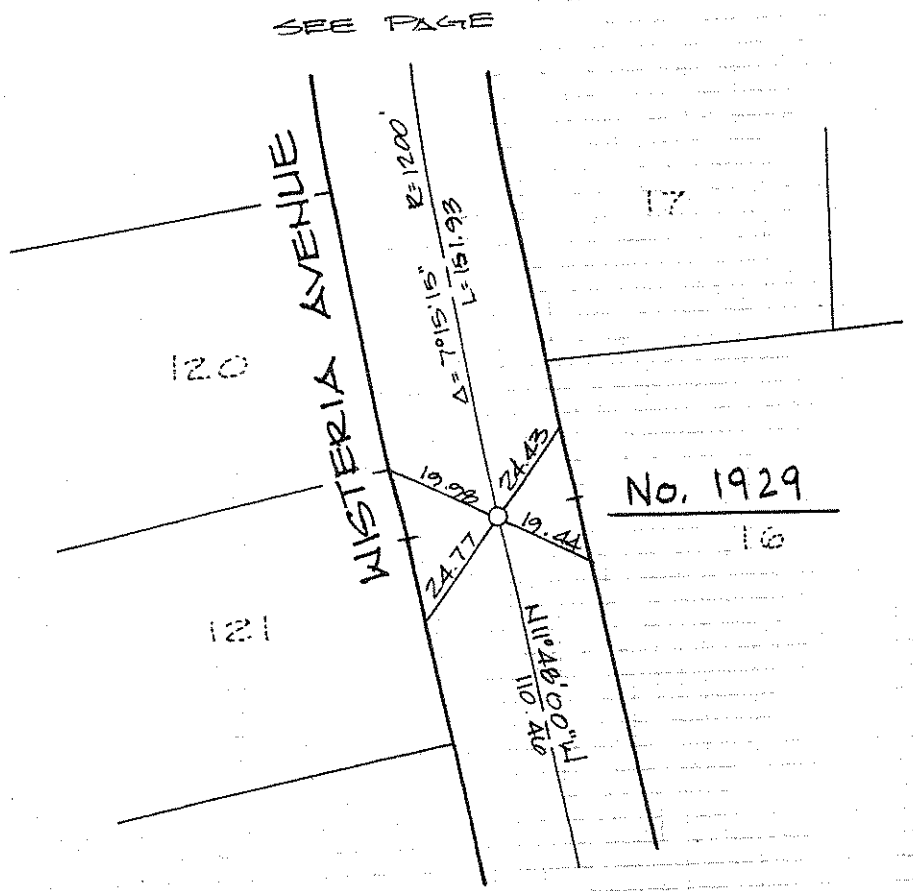
ORANGE COUNTY SURVEYOR

ENGINEER: TOM R. MCGANNON, R.C.E. 23950

NOTE: ALL TIE POINTS ARE LET SET IN TOP OF CURB AND TANGENT OVER UNLESS OTHERWISE NOTED.

LEGEND:

O — SET 1 1/2" CONC. NAIL TAGGED R.C.E. 23950



SURVEYED BY HUNSAKER & ASSOC. DATE 12-8-88

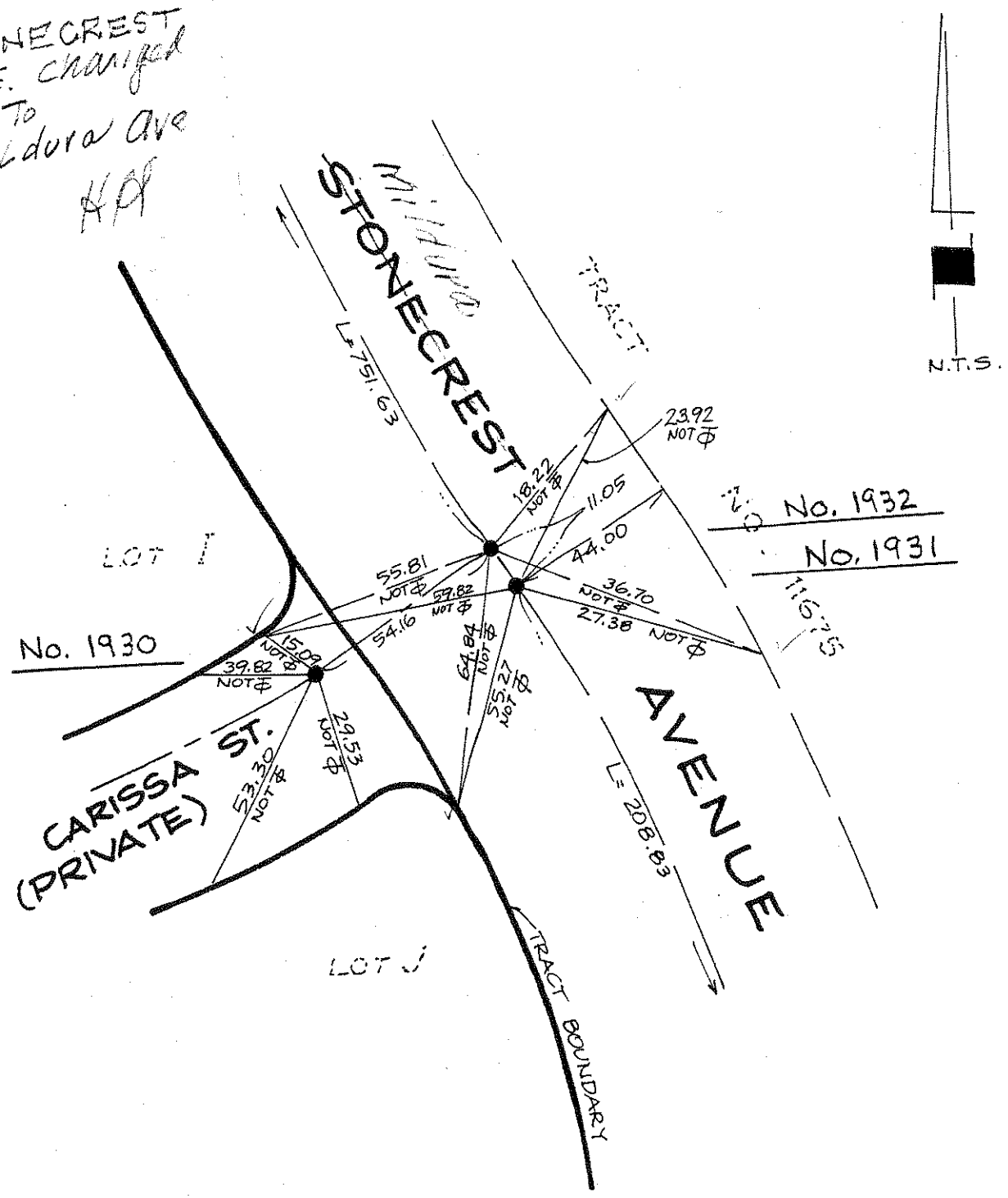
ENGINEER: TOM R. MCGANNON, R.C.E. 23956

NOTE: ALL TIE POINTS ARE L&T
SET IN TOP OF CURB AND
TANGENT OVER UNLESS
OTHERWISE NOTED.

LEGEND:

● — SET SPIKE & WASHER
STAMPED R.C.E. 23956

STONECREST
AVE. changed
To
Mildura Ave
H.P.



SURVEYED BY HUNSAKER & ASSOC.

DATE 12-8-88

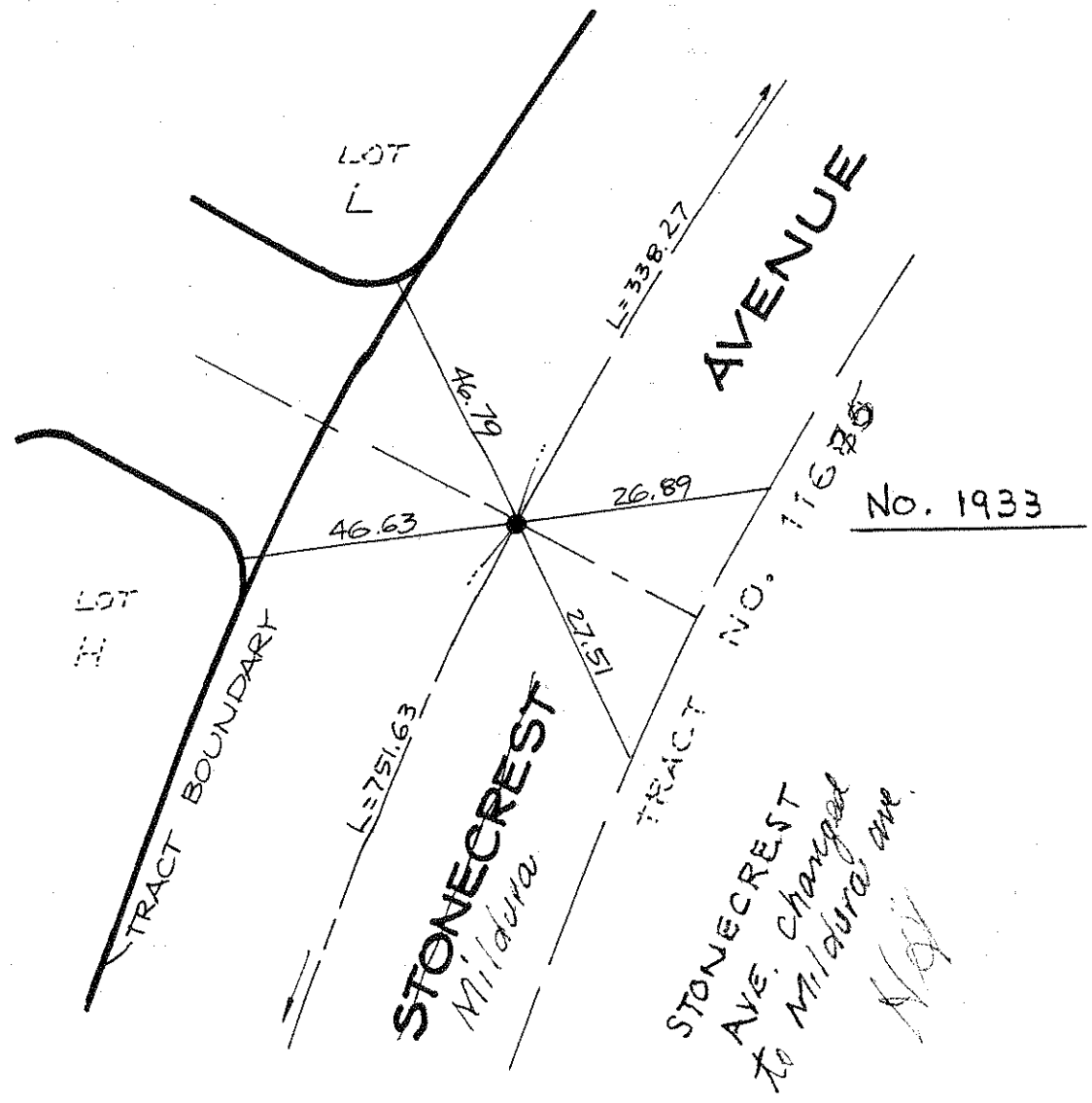
ORANGE COUNTY SURVEYOR

ENGINEER: TOM R. MCGANNON, R.C.E. 23956

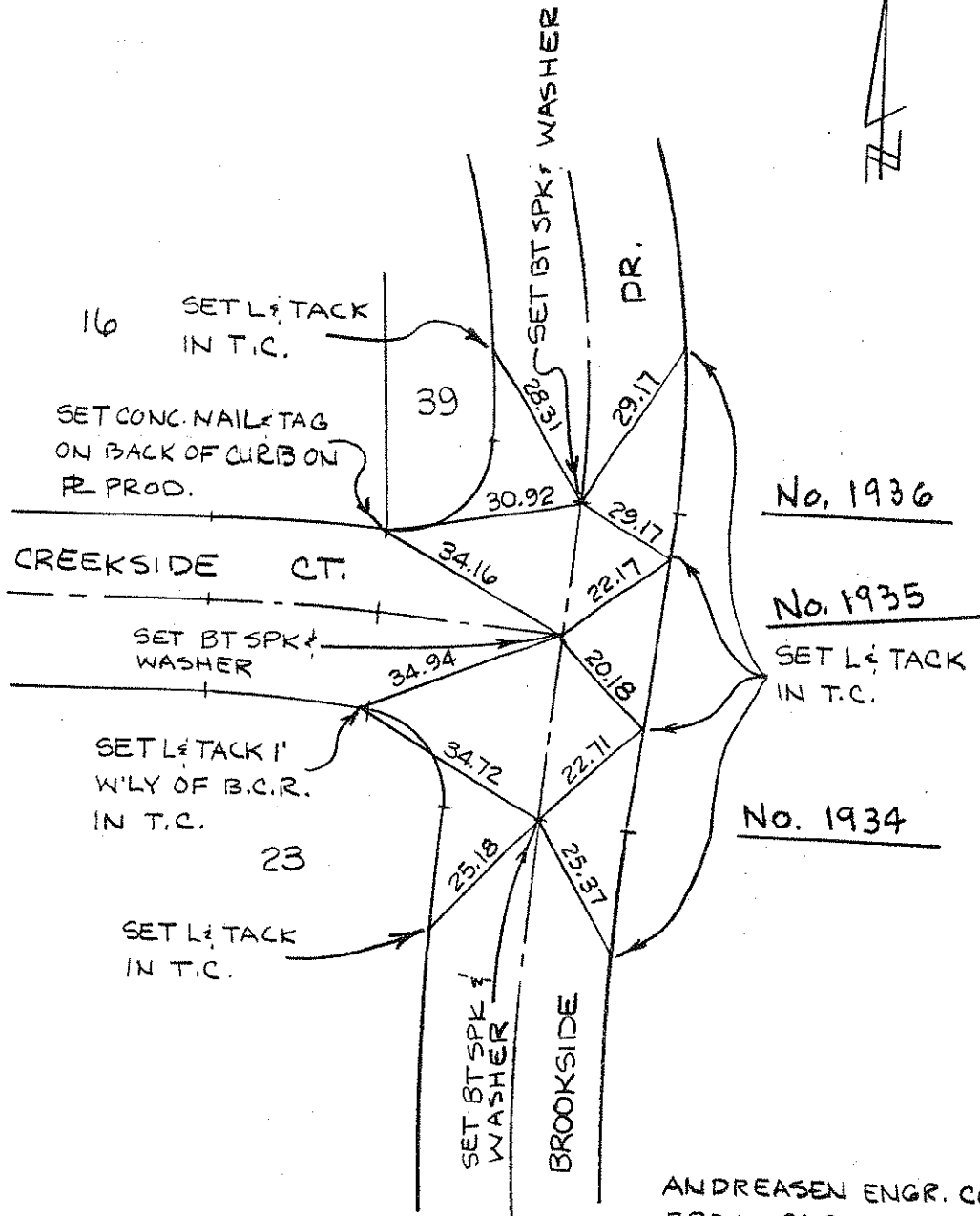
NOTE: ALL TIE POINTS ARE LET SET IN TOP OF CURB AND TANGENT OVER UNLESS OTHERWISE NOTED.

LEGEND:

- — SET SPIKE & WASHER STAMPED R.C.E. 23956



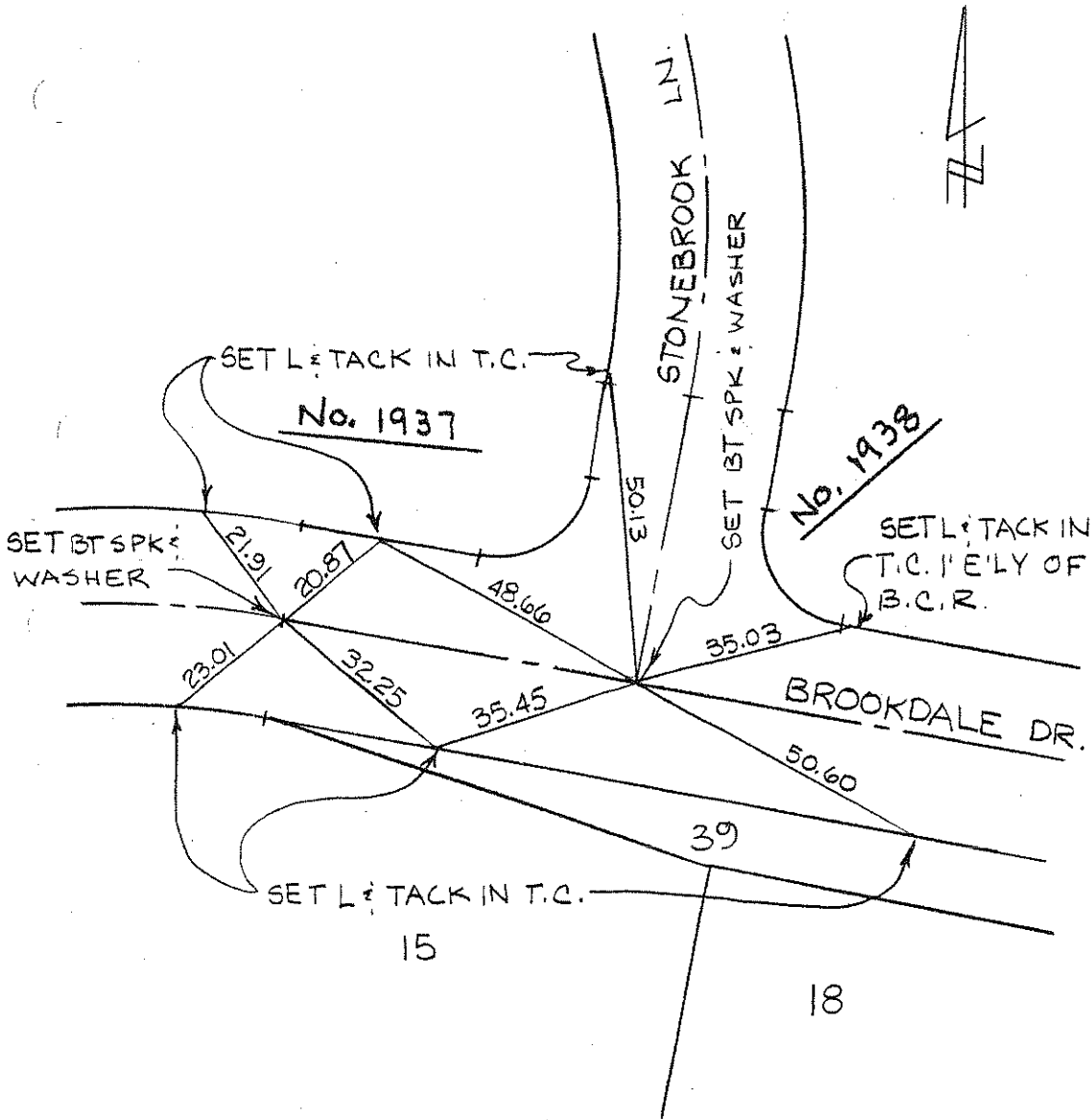
TRACT NO. 12698



ANDREASEN ENGR. CO.
580 N PARK AVE
POMONA, CA 91768
R.C.E. 8205
OCTOBER 1985

1
20

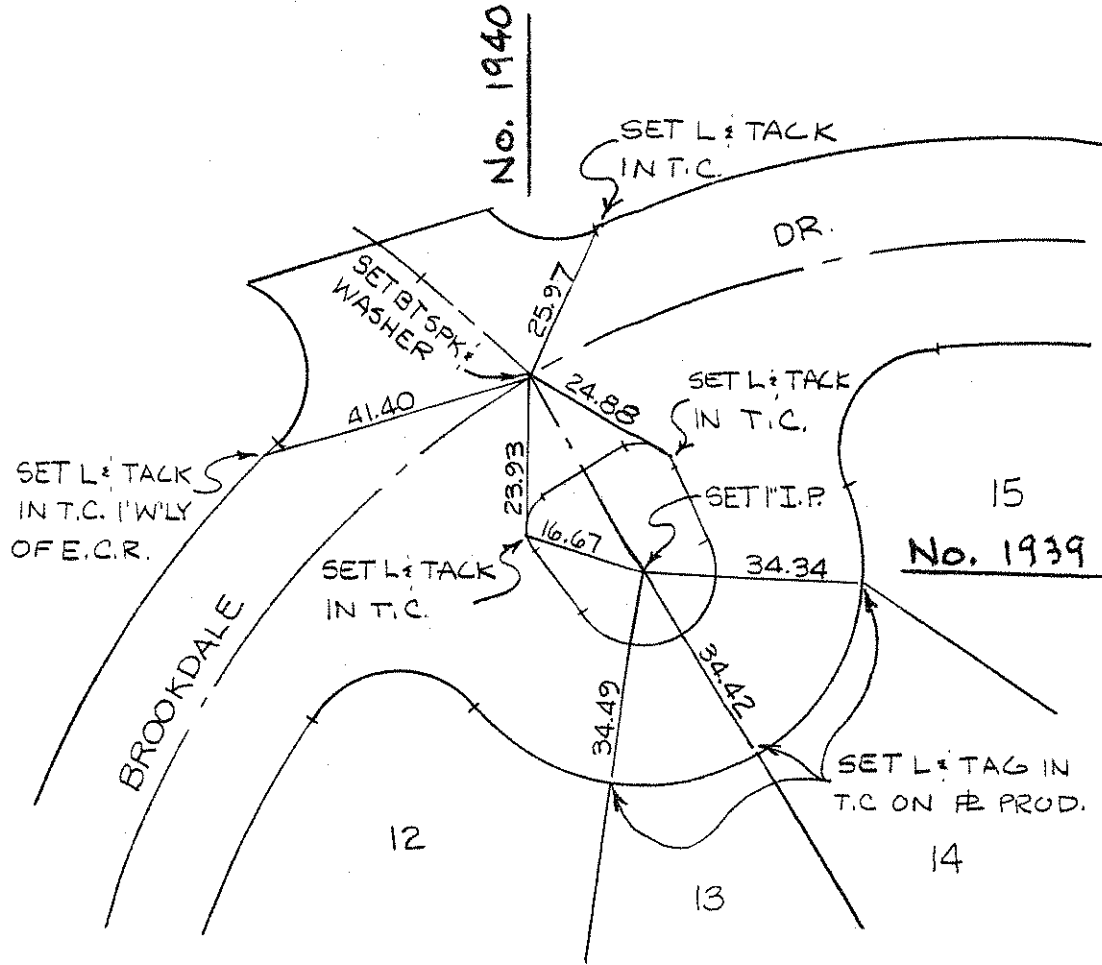
TRACT NO. 12698



2
20

ANDREASEN ENGR. CO.
580 N PARK AVE
POMONA, CA 91768
R.C.E. 8205
OCTOBER 1985

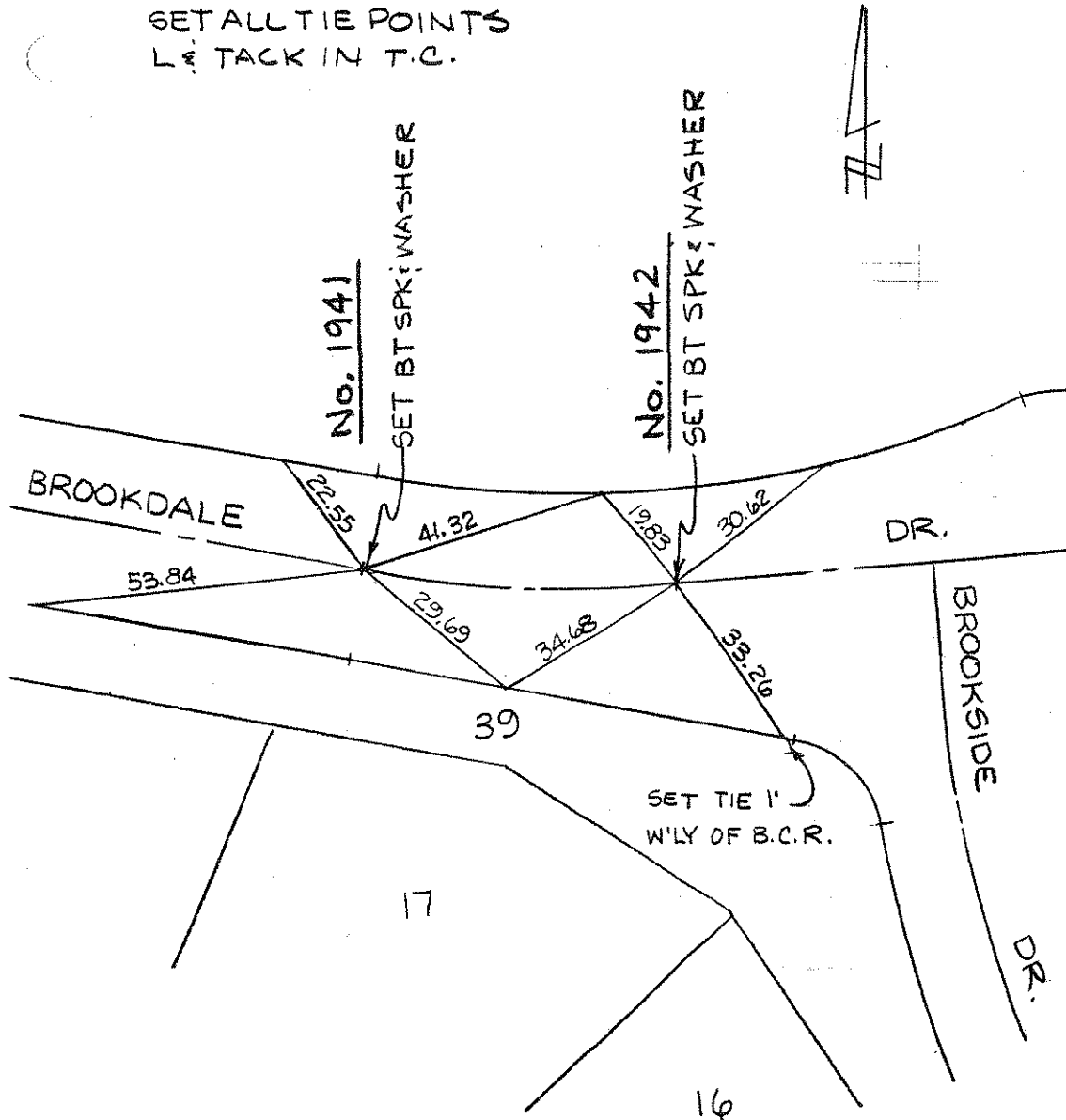
TRACT NO. 12698



ANDREASEN ENGR. CO.
580 N. PARK AVE.
POMONA, CA 91768
R.C.E. 8205
OCTOBER 1985

TRACT NO. 12698

SET ALL TIE POINTS
L & TACK IN T.C.

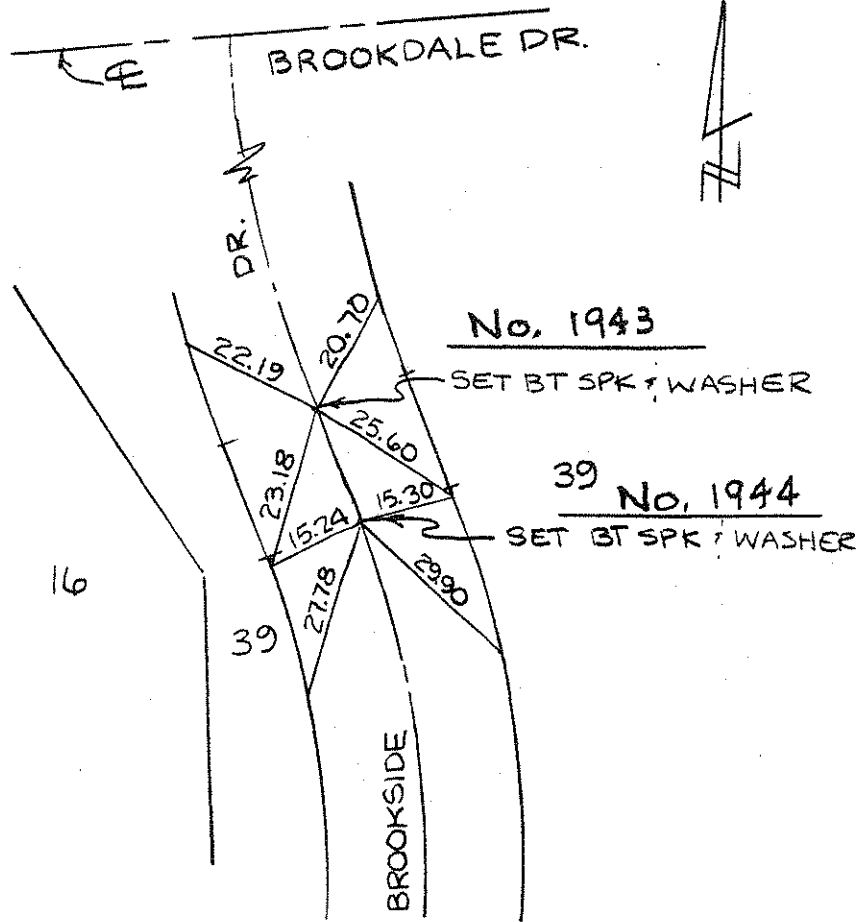


ANDREASEN ENGR. CO.
580 N. PARK AVE
POMONA, CA. 91768
R.C.E. 8205
OCTOBER 1985

4
20

TRACT NO. 12698

ALL TIE POINTS ARE
L₁ TACK IN T.C.

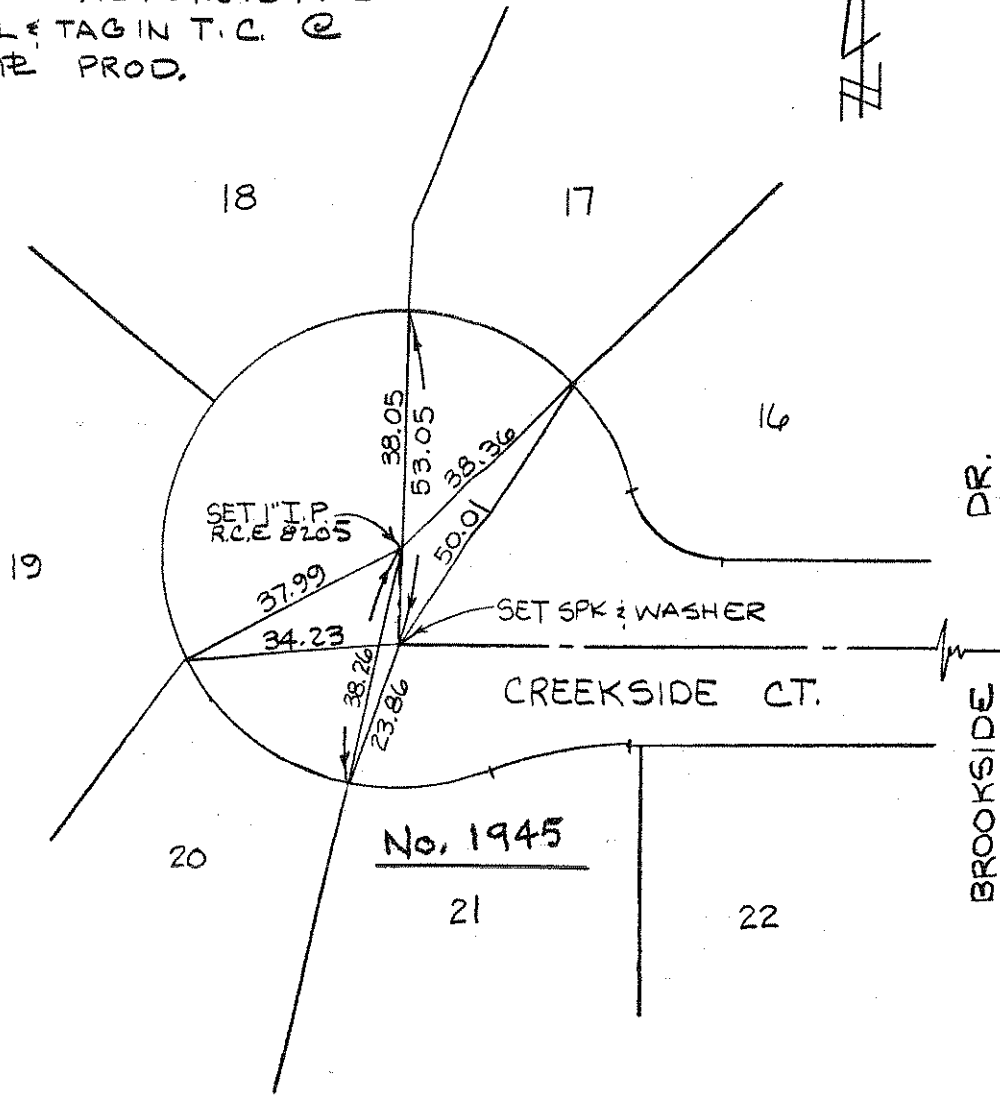


ANDREASEN ENGR. CO.
580 PARK AVE.
POMONA, CA 91768
R.C.E. 8205
OCTOBER 1985

5
20

TRACT NO. 12698

ALL TIE POINTS ARE
L & TAG IN T.C. @
R.E. PROD.



No. 1945

6
20

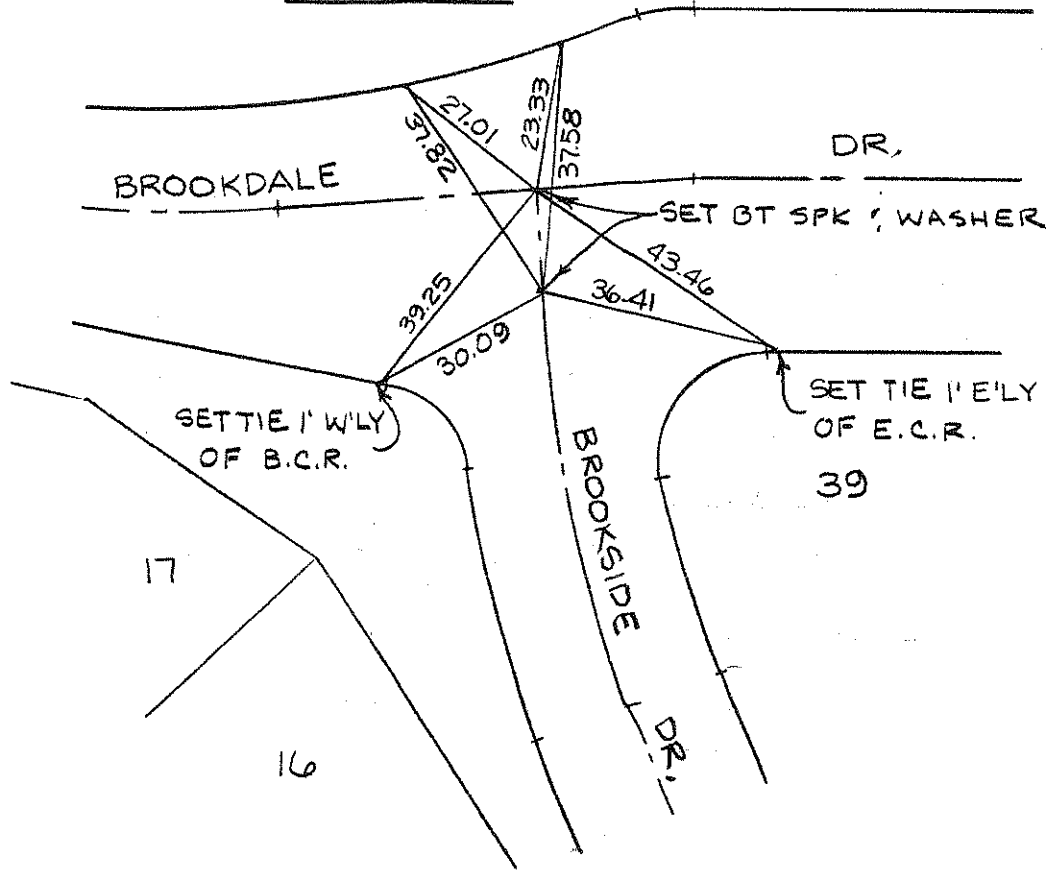
ANDREASEN ENGR. CO.
580 N. PARK AVE
POMONA, CA. 91768
R.C.E. 8205
OCTOBER 1985

TRACT NO. 12698

ALL TIE POINTS ARE
L & TACK IN T.C.



No. 1946



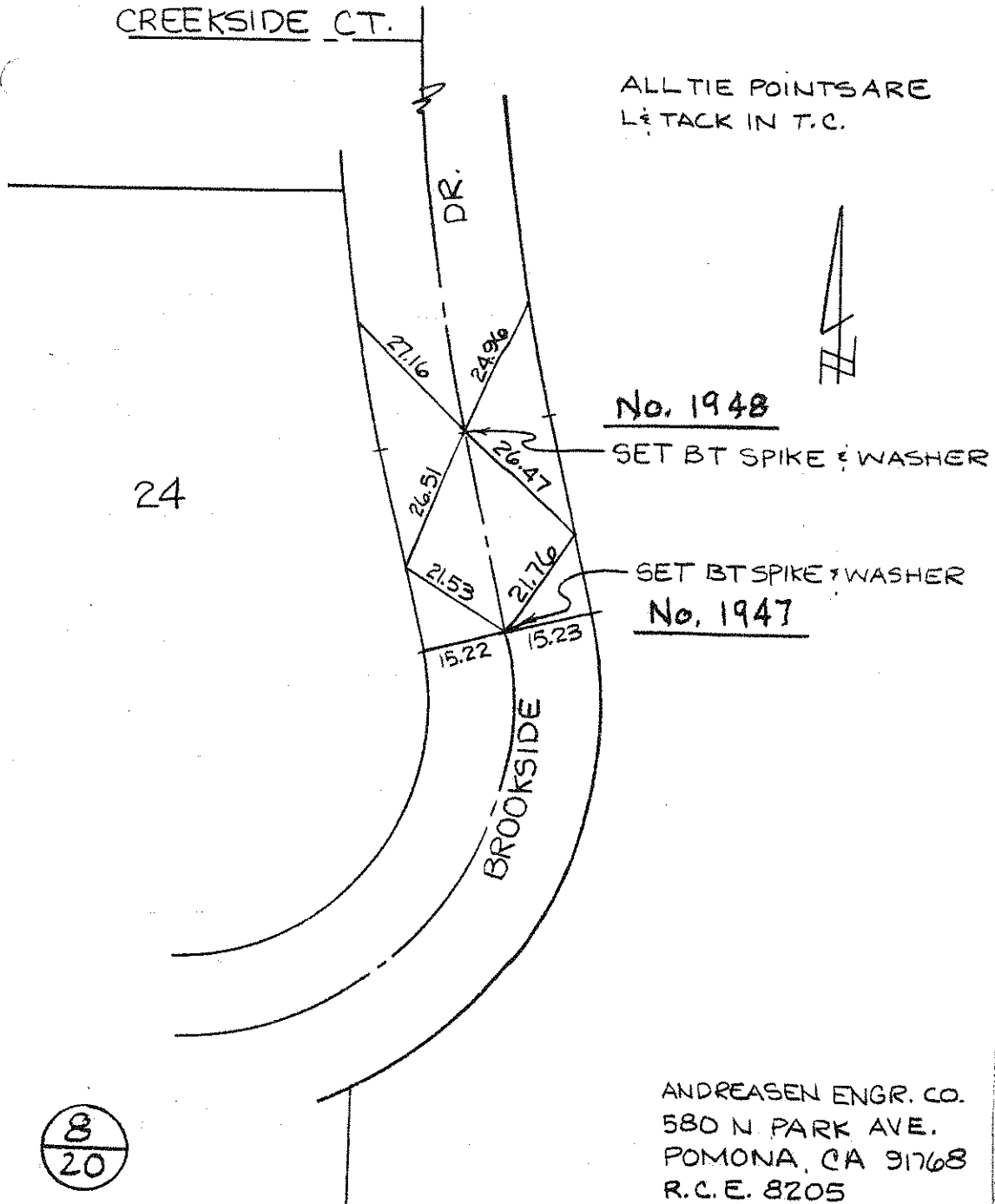
7
20

ANDREASEN ENGR. CO.
580 N. PARK AVE
POMONA, CA 91768
R.C.E. 8205
OCTOBER 1985

TRACT NO. 12698

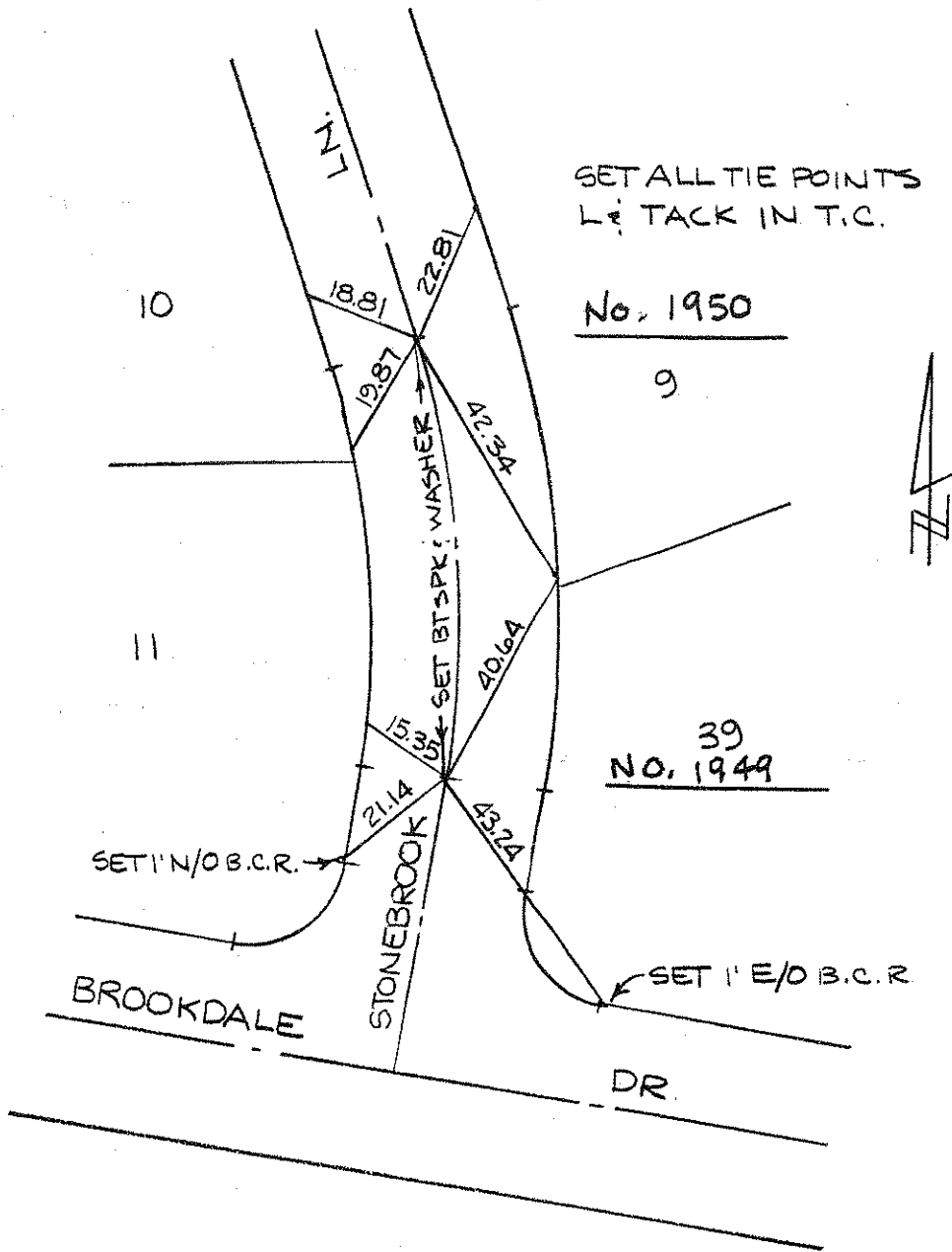
CREEKSIDE CT.

ALL TIE POINTS ARE
L & TACK IN T.C.



ANDREASEN ENGR. CO.
580 N PARK AVE.
POMONA, CA 91768
R.C.E. 8205
OCTOBER 1985

TRACT NO. 12698

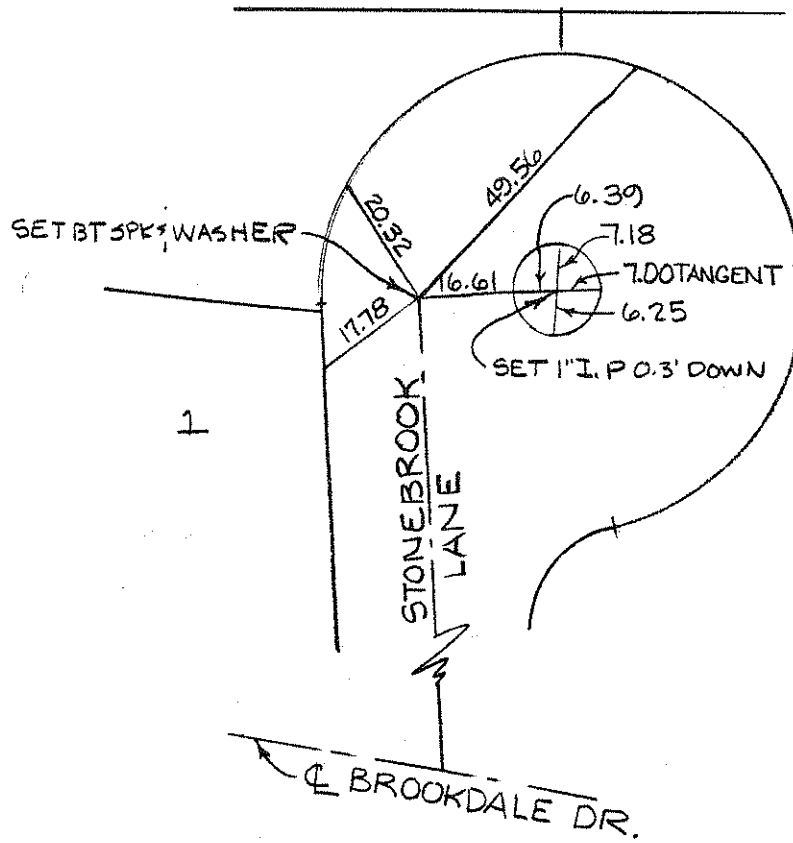


9
20

ANDREASEN ENGR. CO.
580 N. PARK AVE
POMONA, CA. 91768
R.C.E. 8205
OCTOBER 1985

TRACT NO. 12698

ALL TIE POINTS ARE
L & TACK IN T.C.



No. 1951

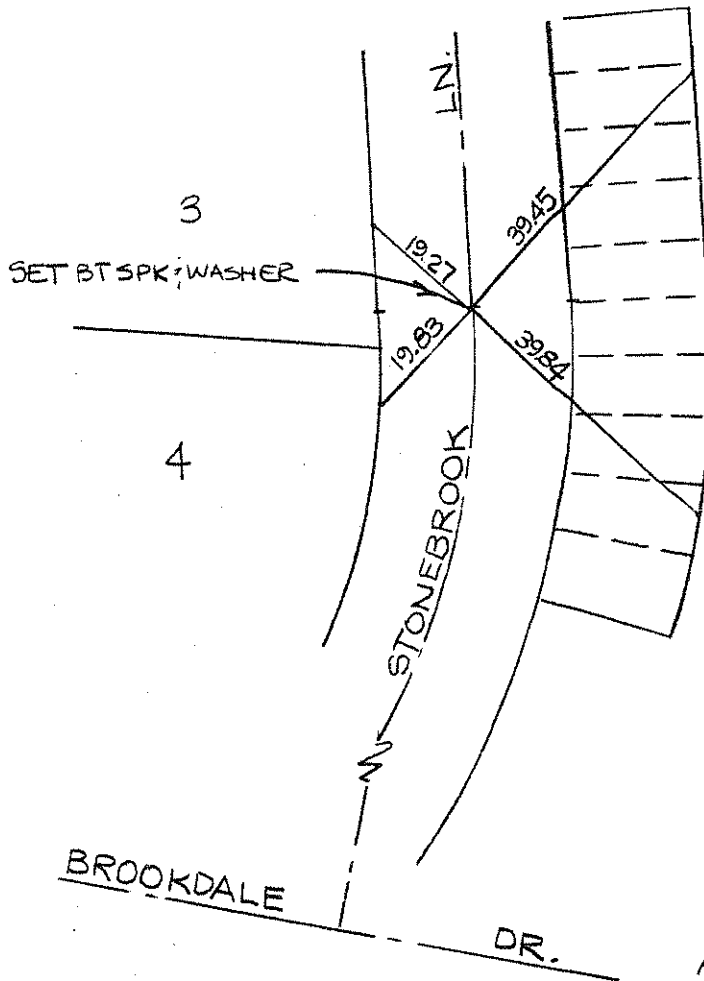
39

10
20

ANDREASEN ENGR. CO.
580 N. PARK AVE
POMONA, CA
R.C.E. 8205
OCTOBER 1985

TRACT No. 12698

ALL TIE POINTS ARE
L & TACK IN T.C.



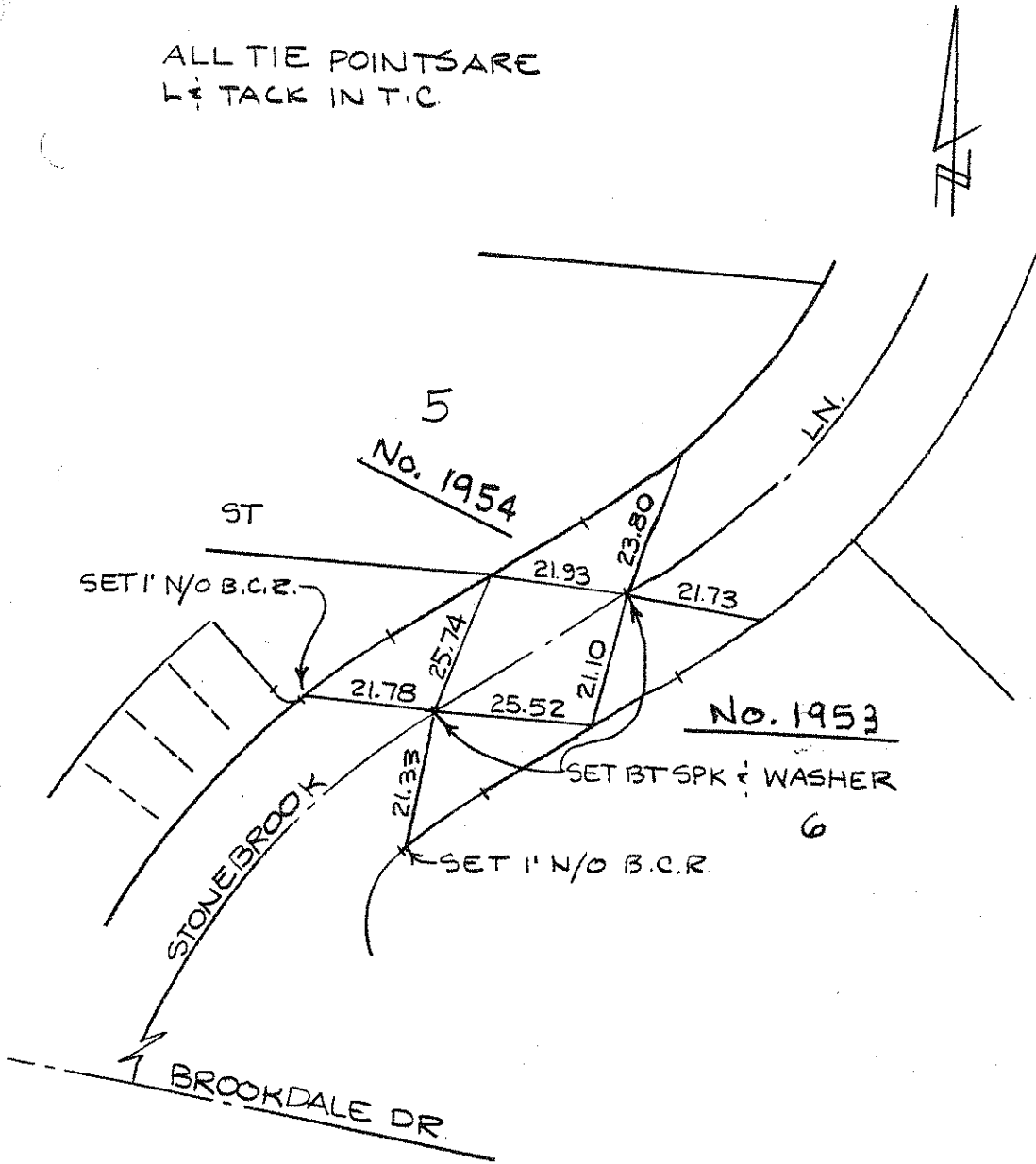
No. 1952

11
20

ANDREASEN ENGR CO.
580 N PARK AVE
POMONA, CA 91768
R.C.E. 8205
OCTOBER 1985

TRACT NO. 12698

ALL TIE POINTS ARE
L & TACK IN T.C.

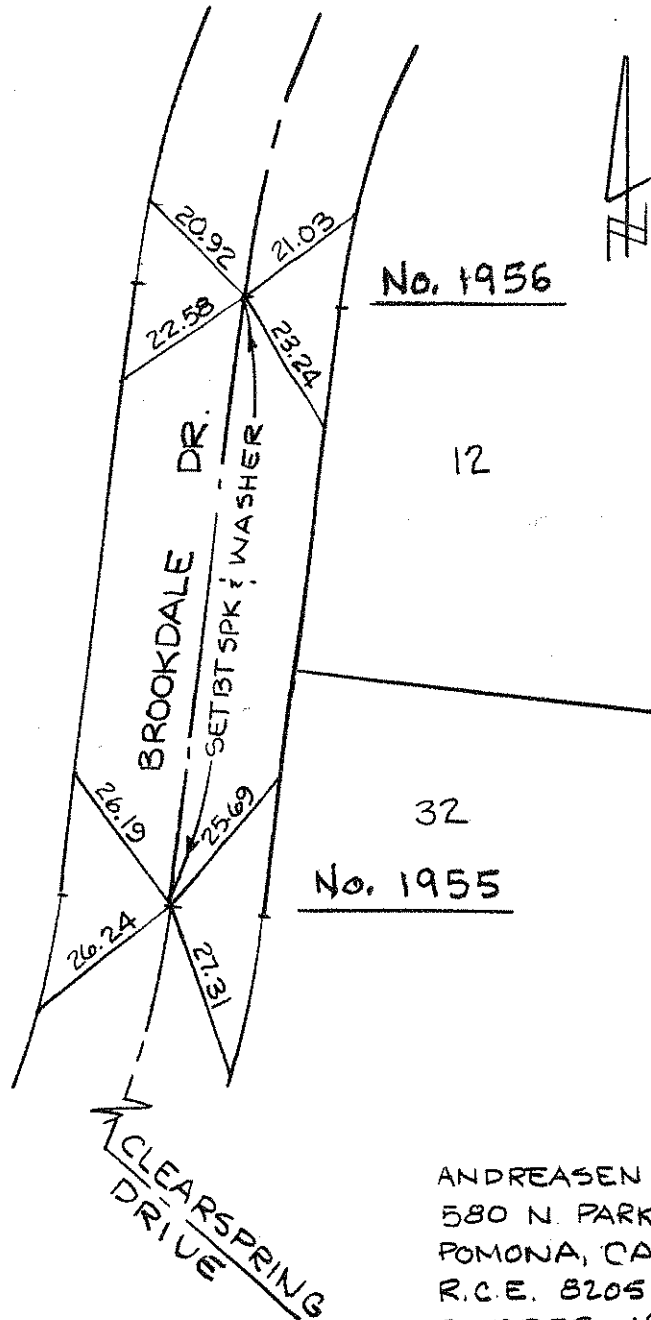


12
20

ANDREASEN ENGR. CO.
580 N. PARK AVE.
POMONA, CA 91768
R.C.E. 8205
OCTOBER 1985

TRACT NO. 12698

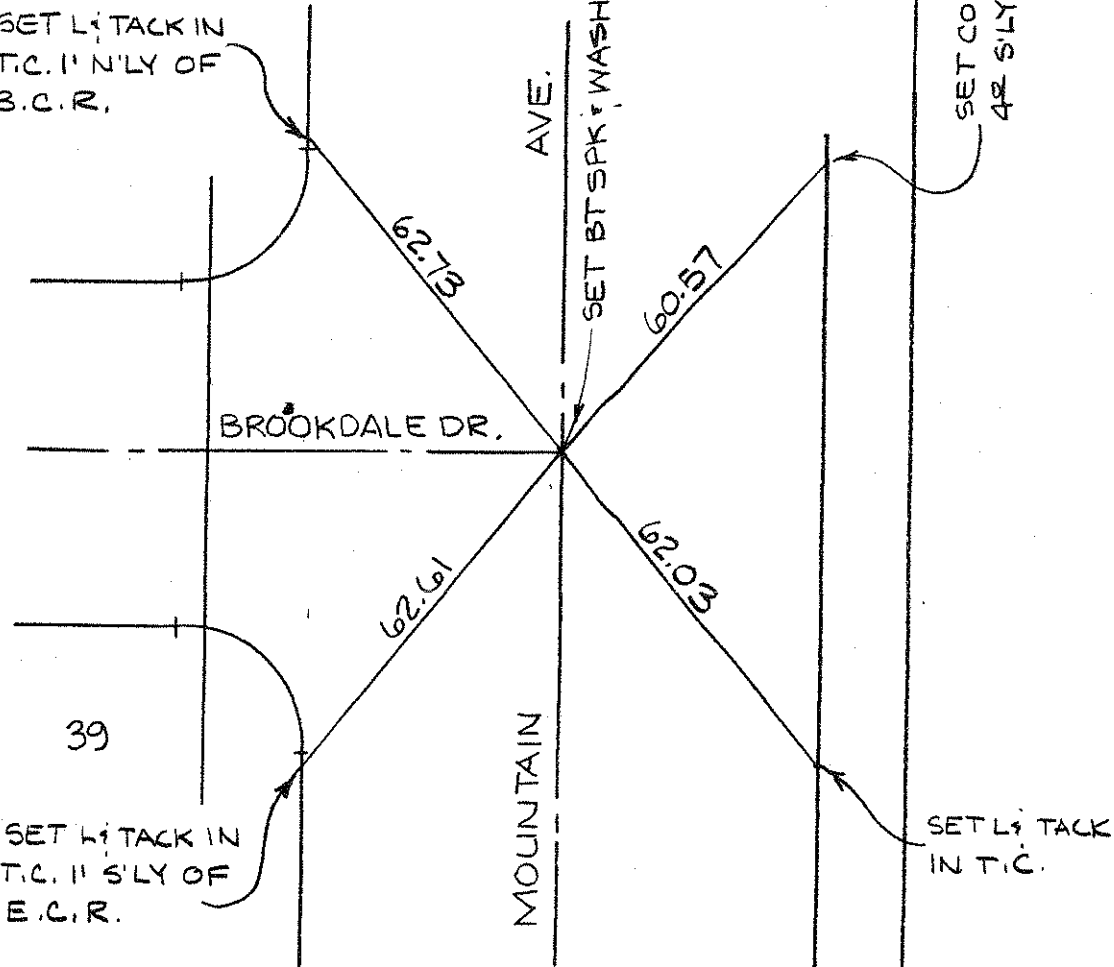
ALL TIE POINTS ARE
L₁ TACK IN T.C.



ANDREASEN ENGR. CO
580 N. PARK AVE
POMONA, CA 91768
R.C.E. 8205
OCTOBER 1985

TRACT NO. 12698

SET L₁ TACK IN
T.C. 1' N'LY OF
B.C.R.



SET CONC. NAIL IN T.C.
42' S'LY OF END OF CURB

39
SET L₁ TACK IN
T.C. 11' S'LY OF
E.C.R.

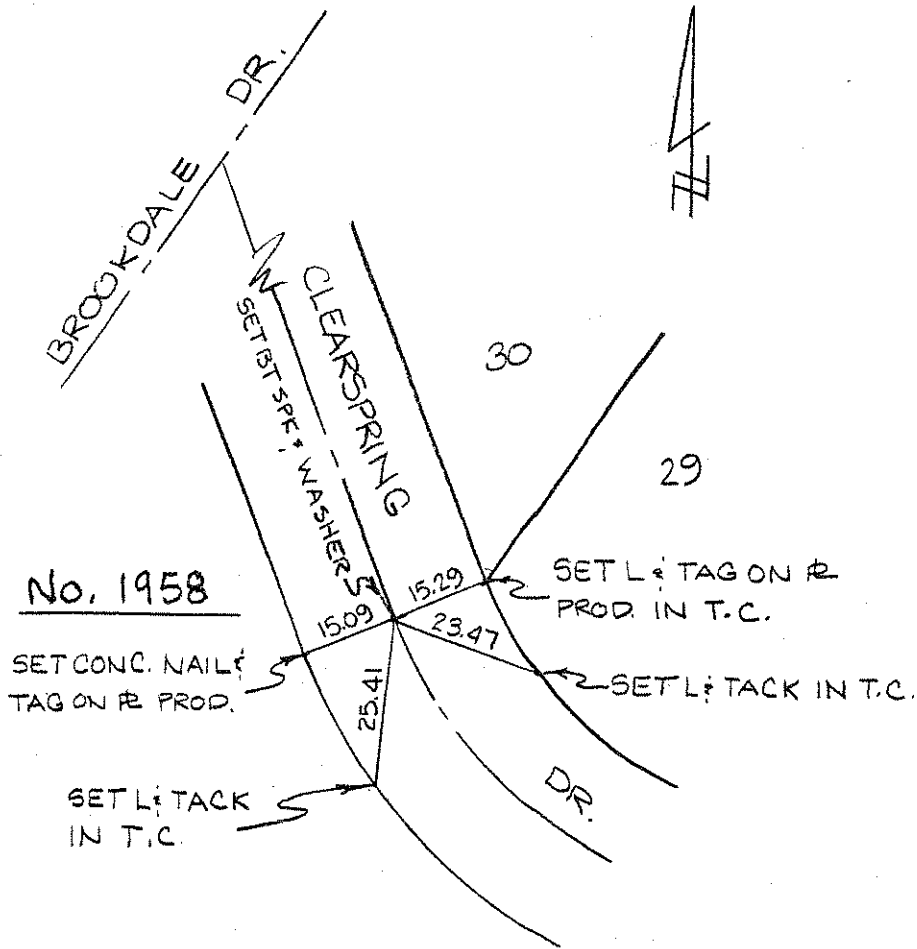
SET L₁ TACK
IN T.C.

14
20

No. 1957

ANDREASEN ENGR. CO.
580 N. PARK AVE.
POMONA, CA 91768
R. C. E. 8205
OCTOBER 1985

TRACT NO. 12698



No. 1958

SET CONC. NAIL &
TAG ON R PROD.

SET L & TACK
IN T.C.

SET L & TAG ON R
PROD. IN T.C.

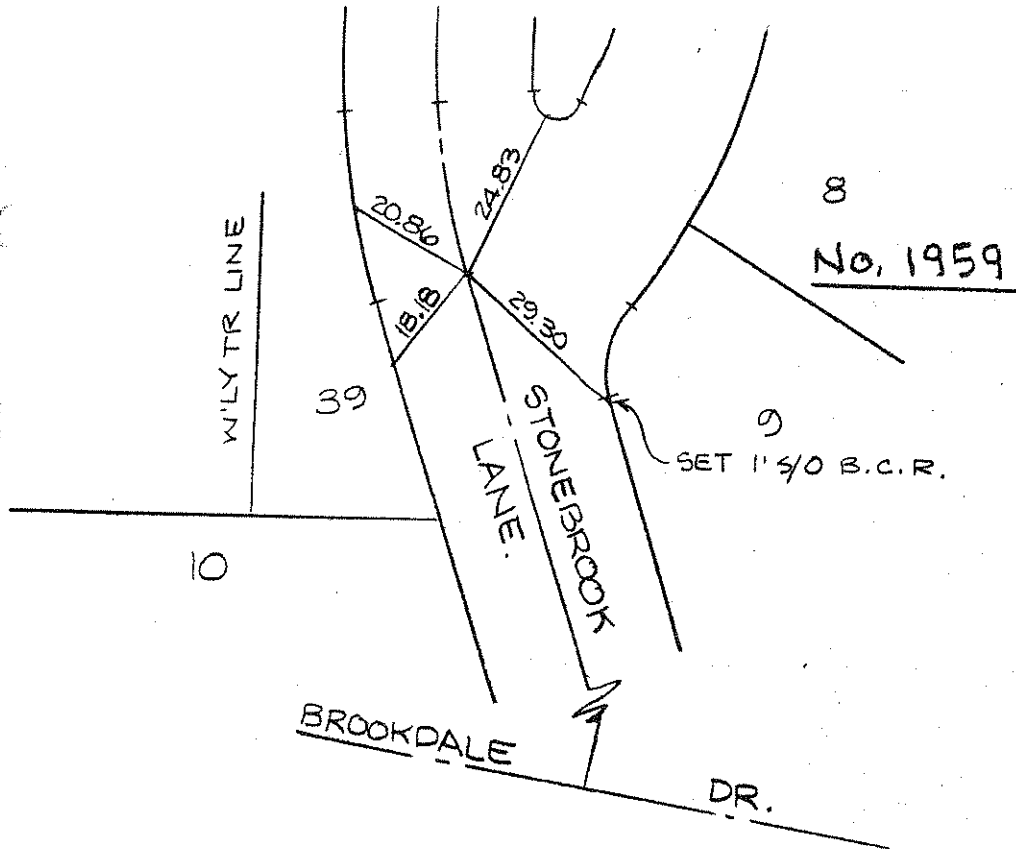
SET L & TACK IN T.C.

15
20

ANDREASEN ENGR. CO.
580 N PARK AVE.
POMONA, CA 91768
R.C.E. 8205
OCTOBER 1985

TRACT NO. 12698

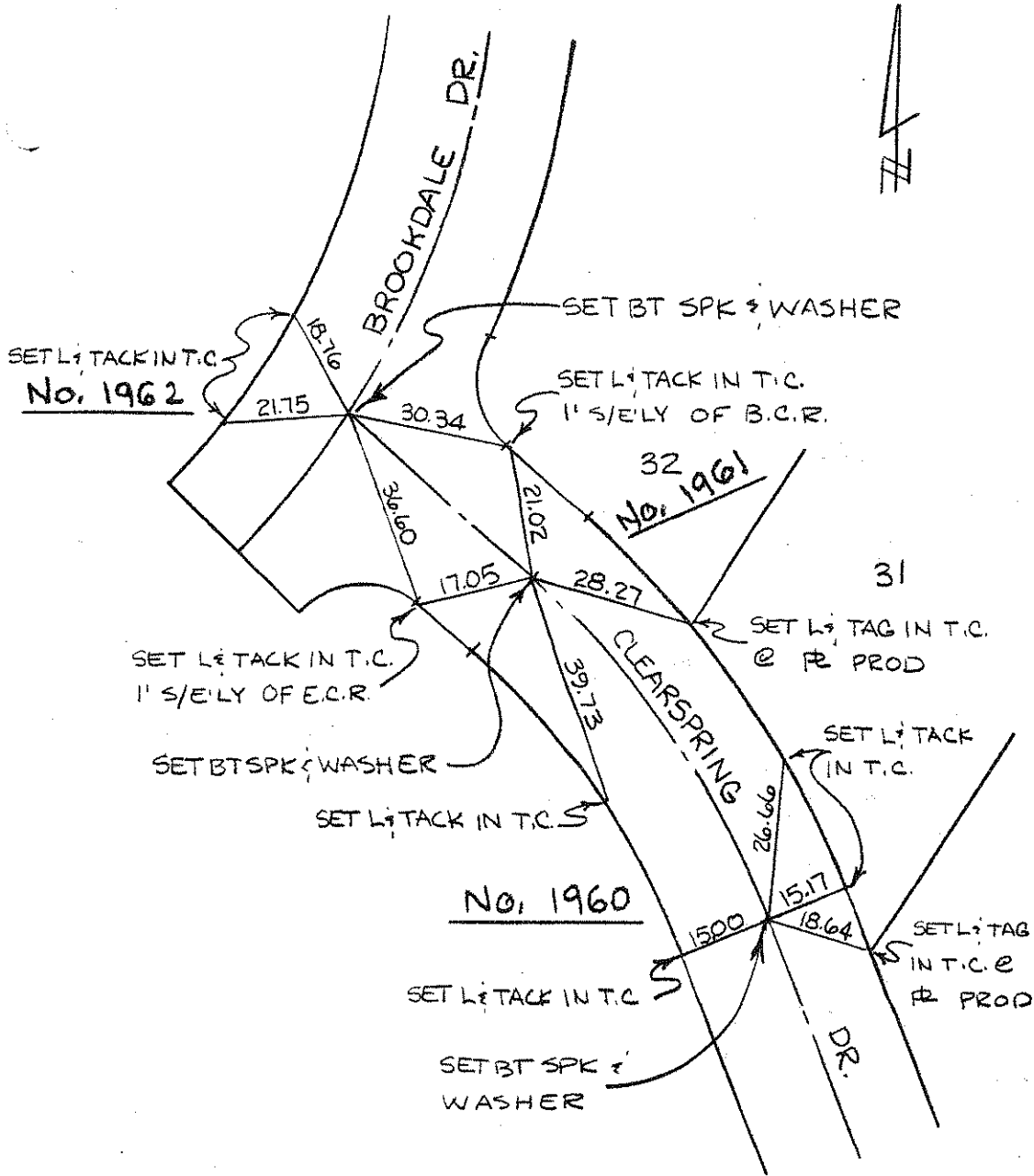
ALL TIE POINTS ARE
L & TACK IN T.C.



16
20

ANDREASEN ENGR CO
580 N. PARK AVE
POMONA, CA 91768
R.C.E. 8205
OCTOBER 1985

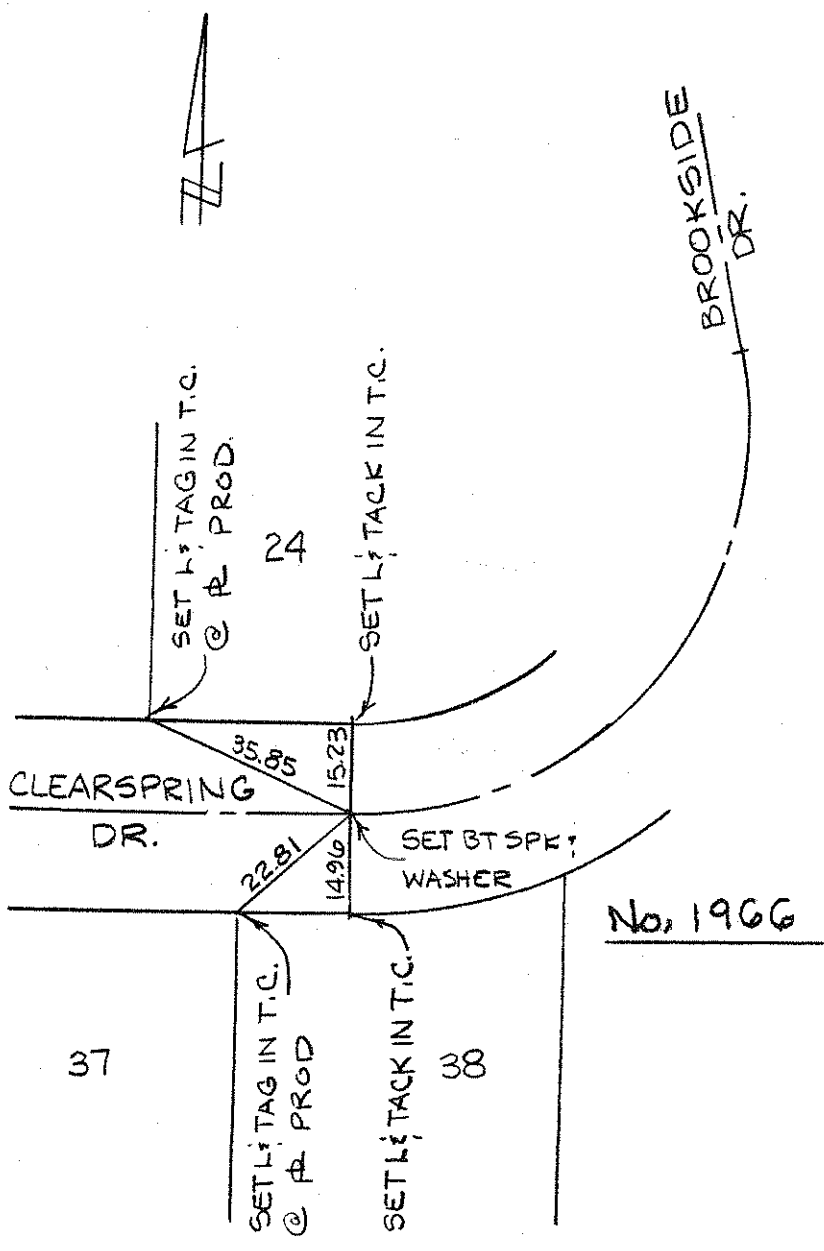
TRACT NO. 12698



17
20

ANDREASEN ENGR CO.
580 N. PARK AVE.
POMONA, CA. 91768
R.C.E. 8205
OCTOBER 1985

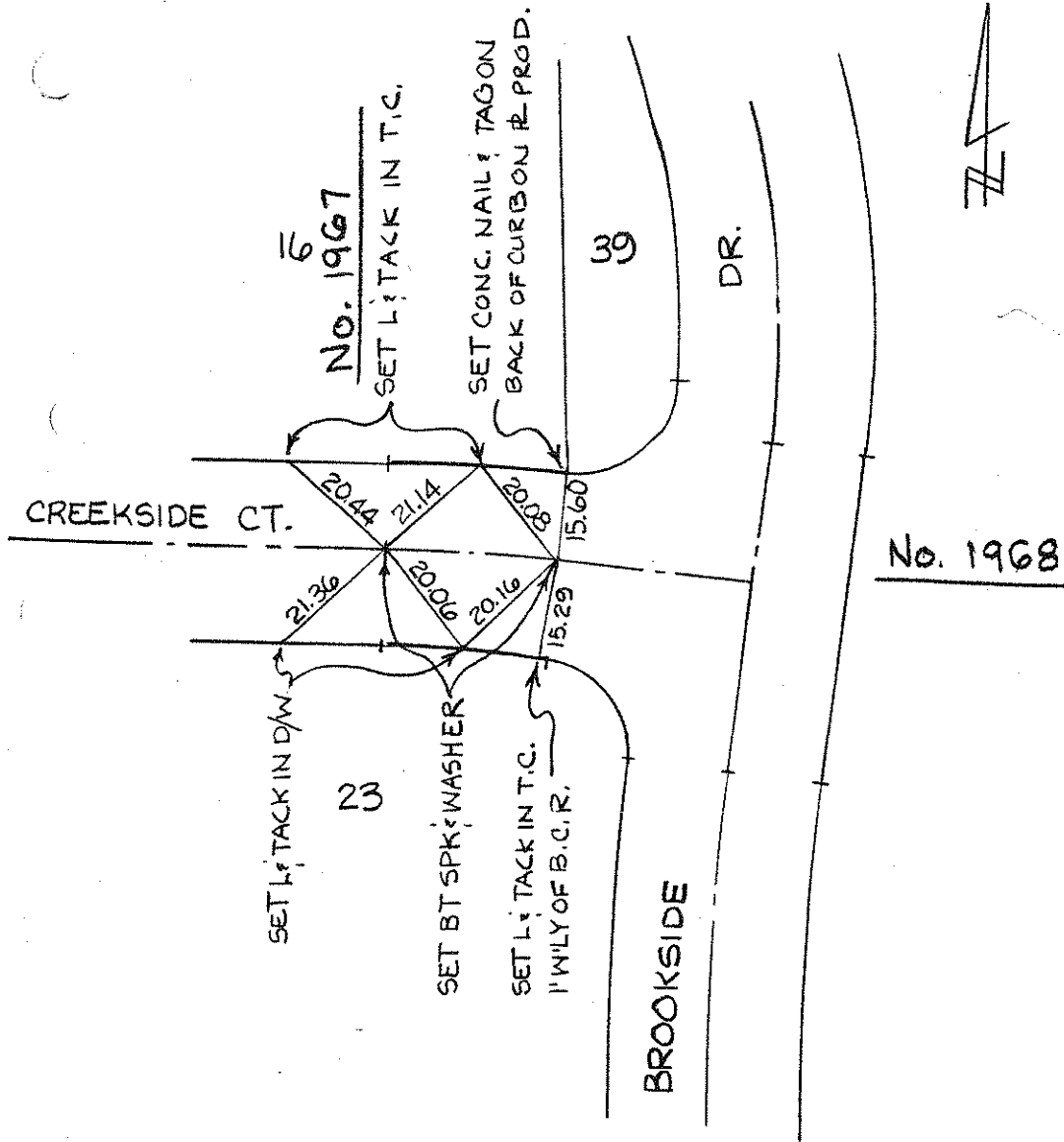
TRACT NO. 12698



19
20

ANDREASEN ENGR. CO.
580 N PARK AVE.
POMONA, CA 91768
R.C.E. 8205
OCTOBER 1985

TRACT NO. 12698



20
20

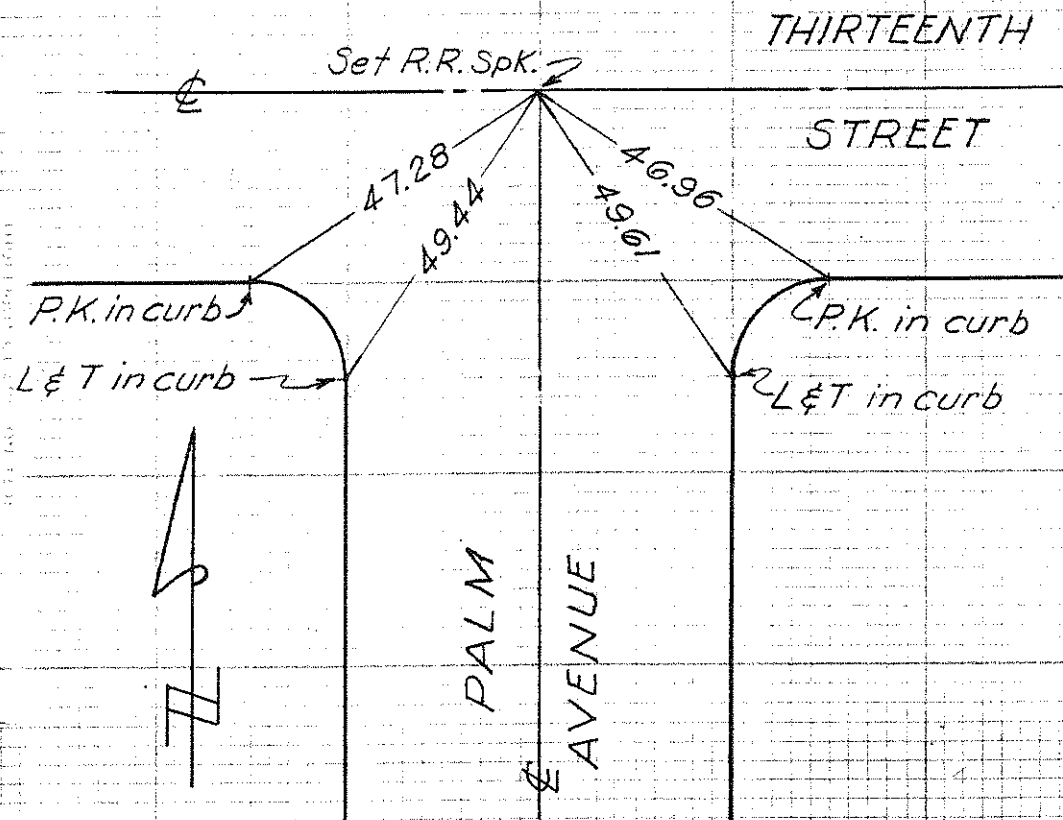
ANDREASEN ENGR. CO.
580 N PARK AVE
POMONA, CA 91768
R.C.E. 8205
OCTOBER 1985

THIRTEENTH STREET & PALM AVENUE
TRACT NO. 4583
IN THE CITY OF UPLAND

OCTOBER 1955

ANDREASEN - PHELPS

No. 1969

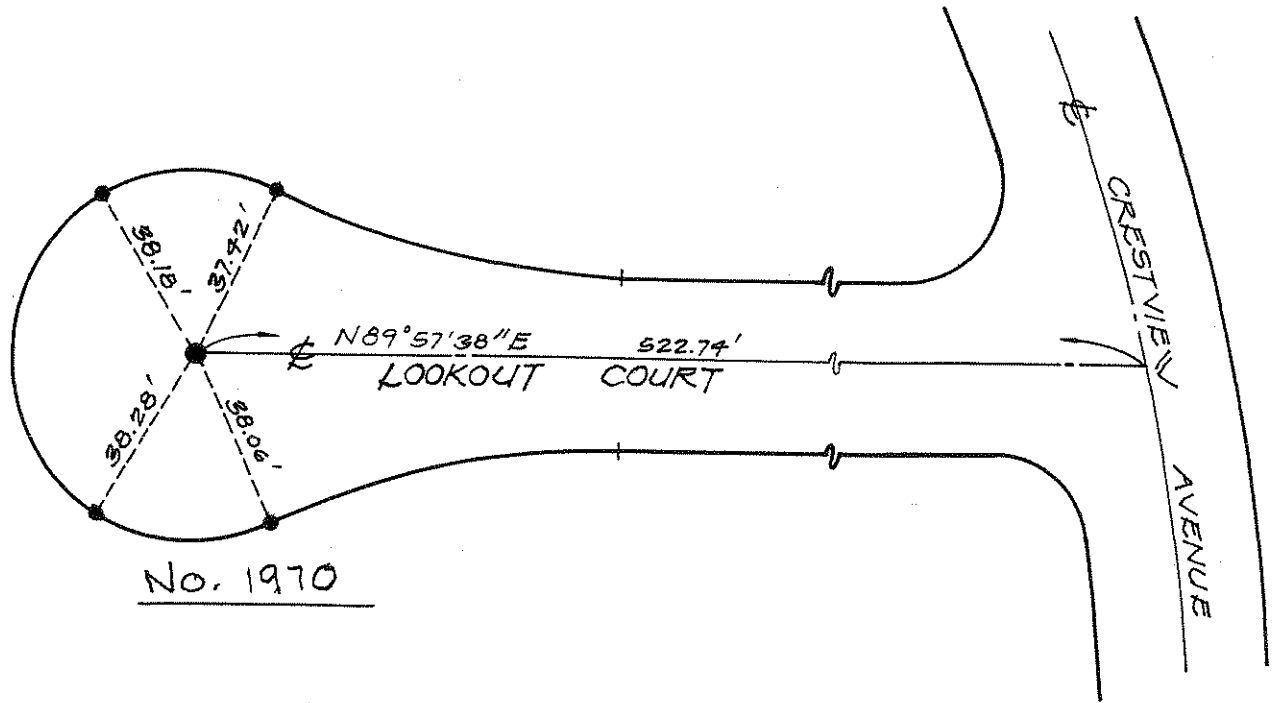


CITY OF UPLAND C TIES

FOR TRACT NO. 12840

- INDICATES 6" BOAT SPIKE
⊕ WASHER.
- INDICATES SET LEAD ⊕ TACK
IN TOP OF CURB.

SCALE: 1" = 40'

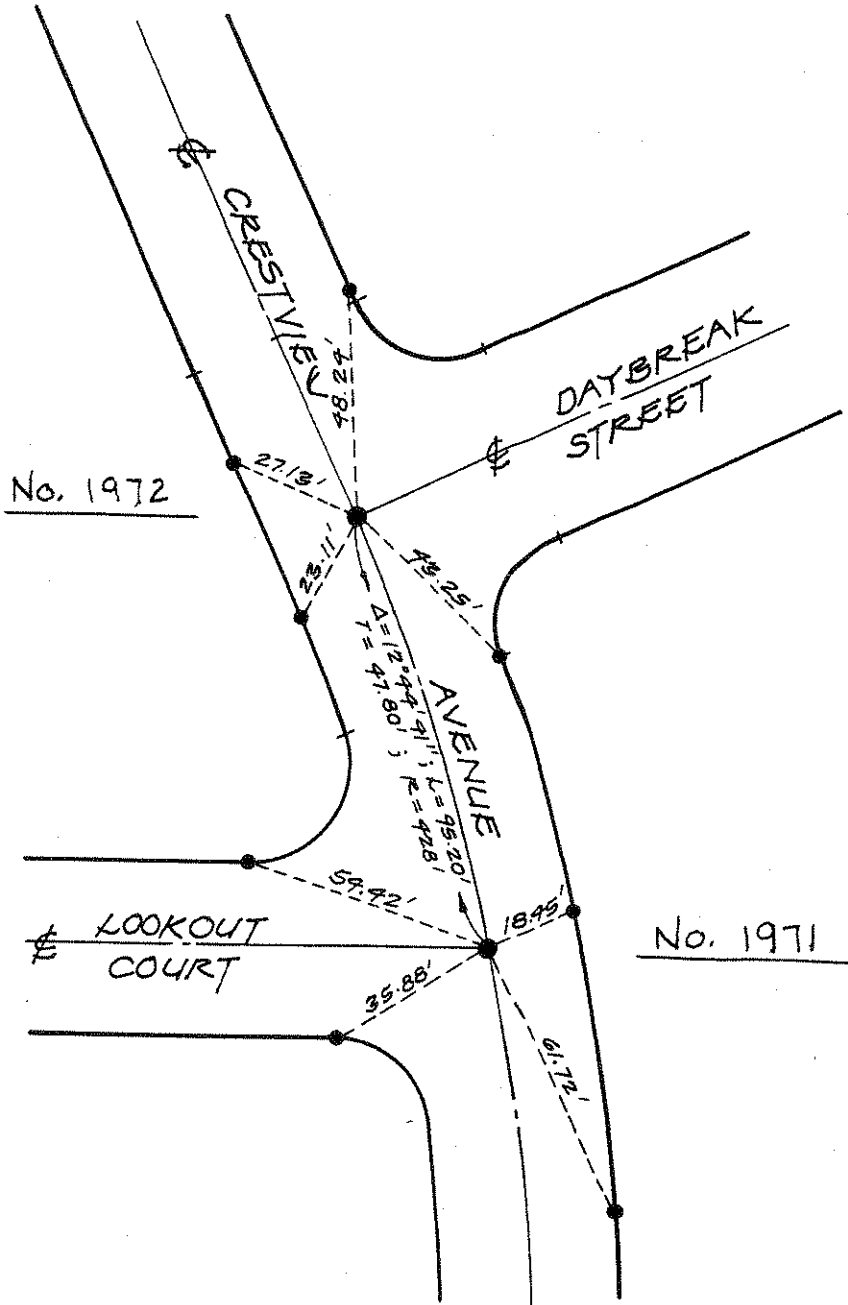


CITY OF UPLAND CITIES

FOR TRACT NO. 12840

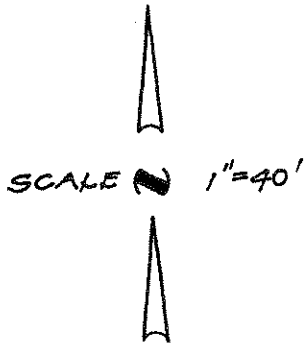
SCALE: 1" = 40'

- INDICATES 6" BOAT SPIKE & WASHER.
- INDICATES SET LEAD & TACK IN TOP OF CURB.

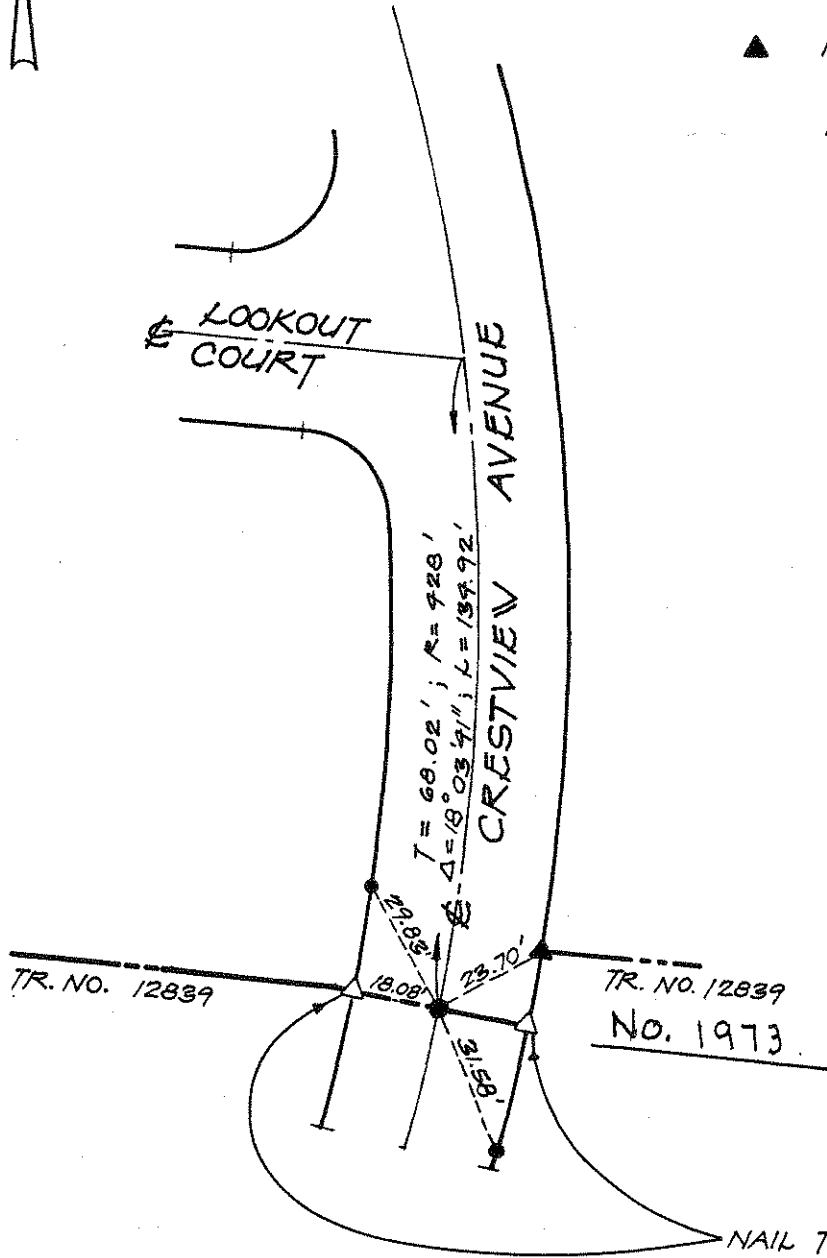


CITY OF UPLAND CITIES

FOR TRACT NO. 12840

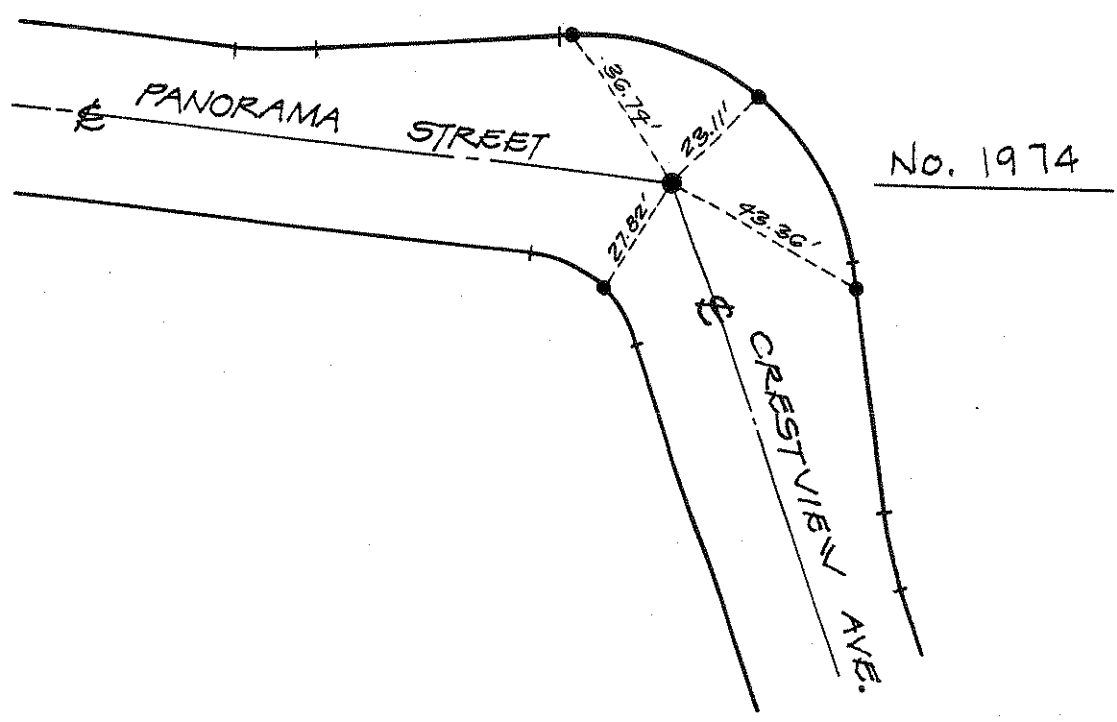
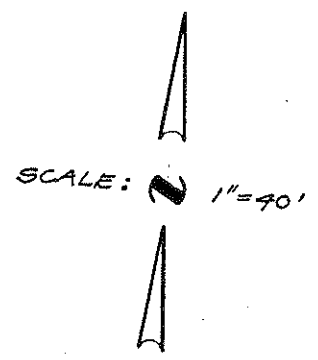


- INDICATES 6" BOAT SPIKE & WASHER.
- INDICATES SET LEAD & TACK IN TOP OF CURB.
- ▲ INDICATES 2" IRON PIPE WITH BRASS NAIL TAGGED R.C.E. 14814 TO BE SET PER TR. 12839, M.B. 197/87-90.



NAIL TAGGED R.C.E. 14814 TO BE SET PER P.M. 10083 M.B. 111/50-51 ON THE CURB AT THE PROJECTION OF P.M. CORNERS.

CITY OF UPLAND
C TIES
FOR TRACT NO. 12840



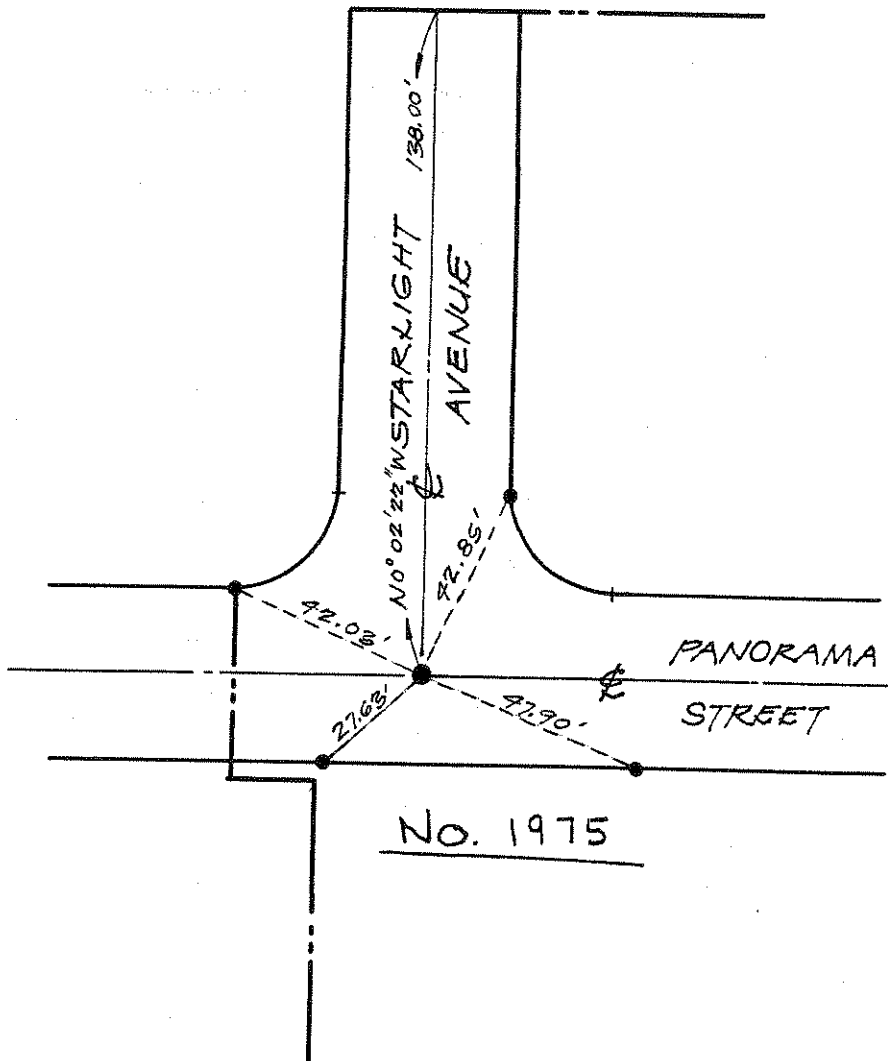
- INDICATES 6" BOAT SPIKE & WASHER.
- INDICATES SET LEAD & TACK IN TOP OF CURB.

CITY OF UPLAND & TIES.

FOR TRACT NO. 12840

SCALE: 1"=40'


- INDICATES 6" BOAT SPIKE & WASHER.
- INDICATES SET LEAD & TACK IN TOP OF CURB.



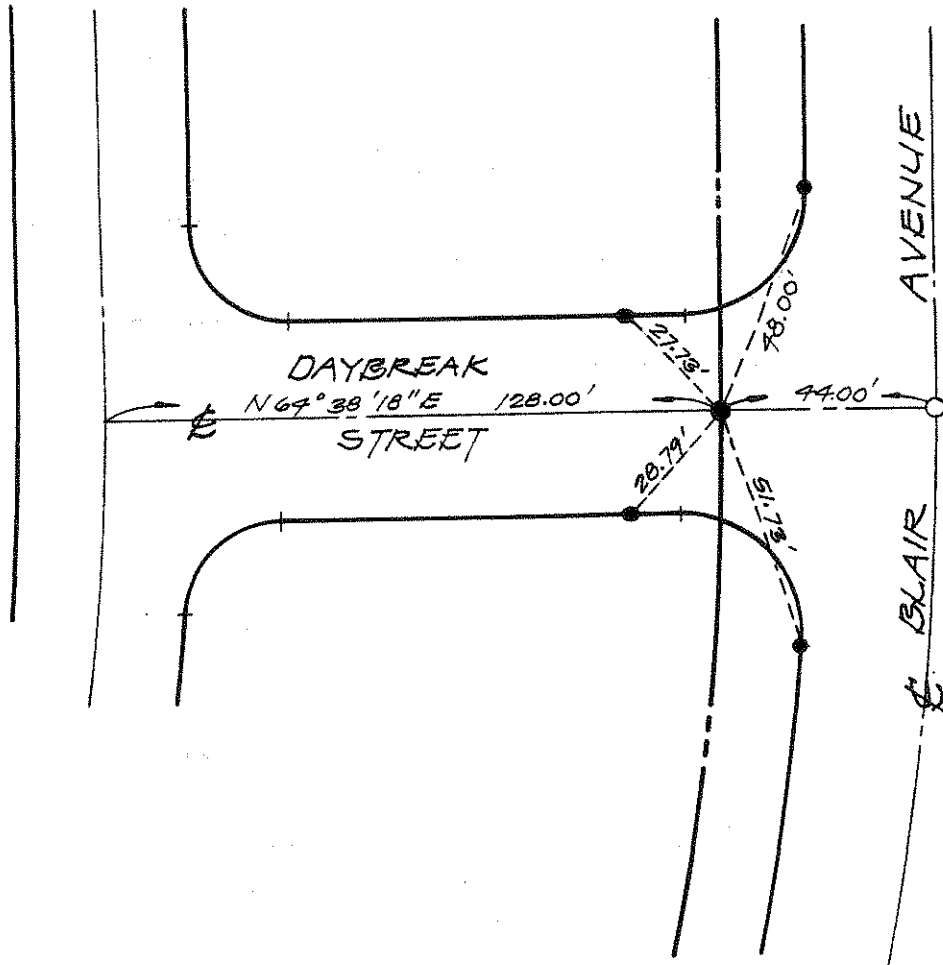
No. 1975

CITY OF OPLAND
 C TIES

FOR TRACT NO. 12840



- INDICATES 6" BOAT SPIKE & WASHER.
- INDICATES SET LEAD & TACK IN TOP OF CURB.
- INDICATES 6" BOAT SPIKE WITH P.M. & WASHER STAMPED R.C.E 8205, TO BE SET FLUSH PER TR. 12836, M.B. 195/1-3.

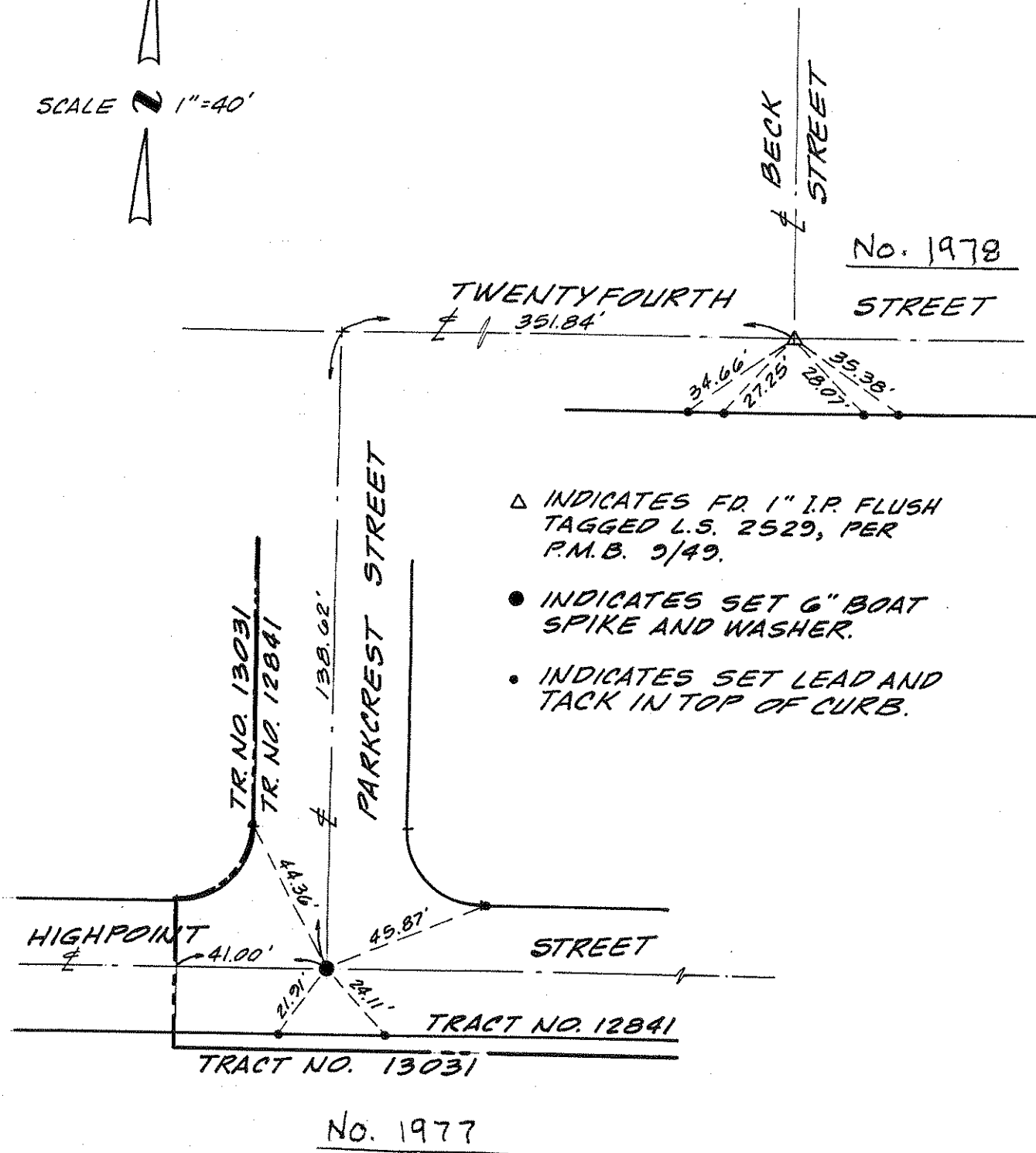
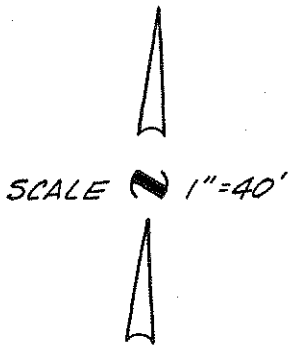


No. 1976

*Can't locate Blair Ave.
 11-28-95*

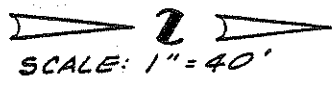
CITY OF UPLAND UTILITIES

FOR TRACT NO. 12841

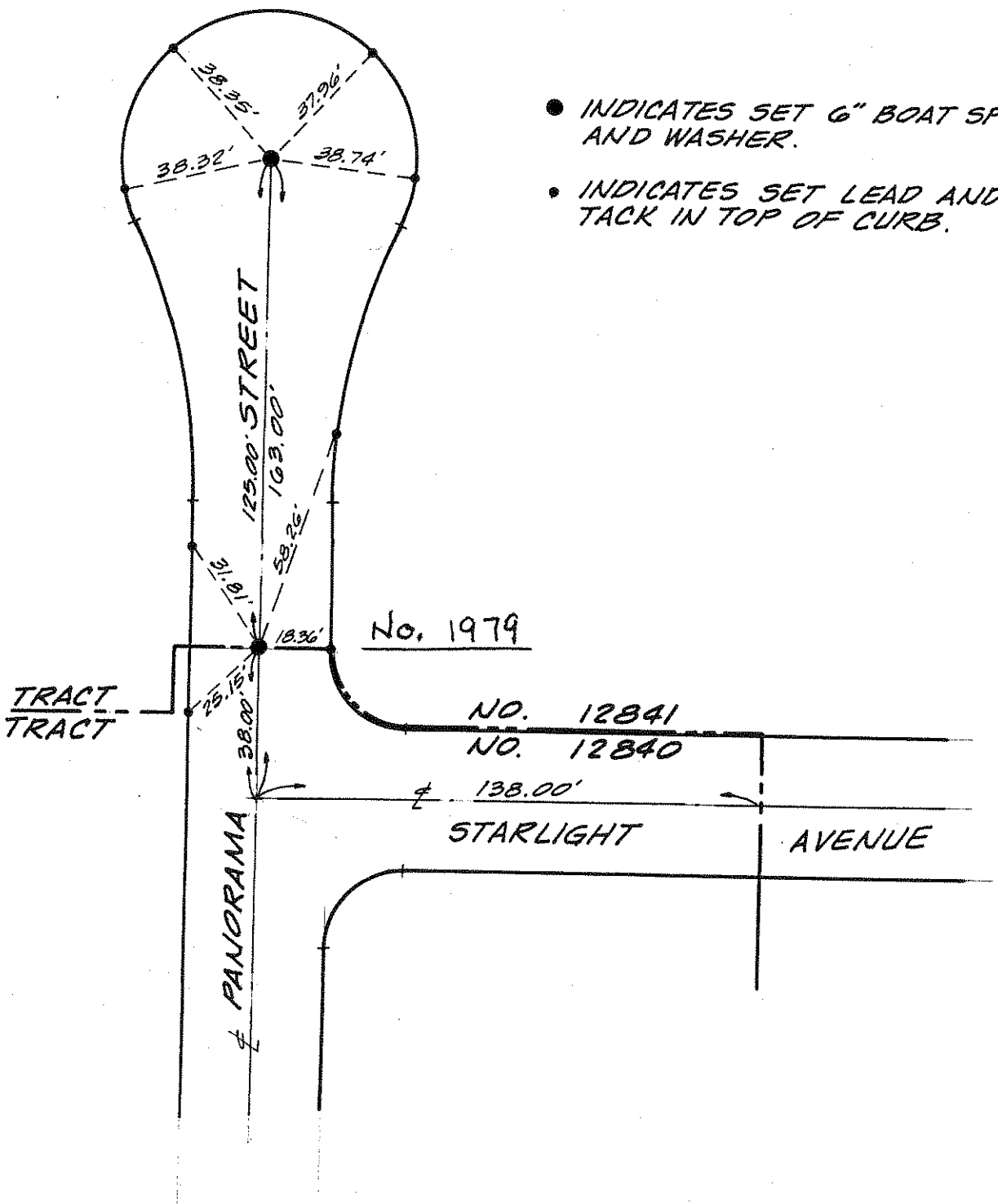


CITY OF UPLAND
CALIFORNIA

FOR TRACT NO. 12841



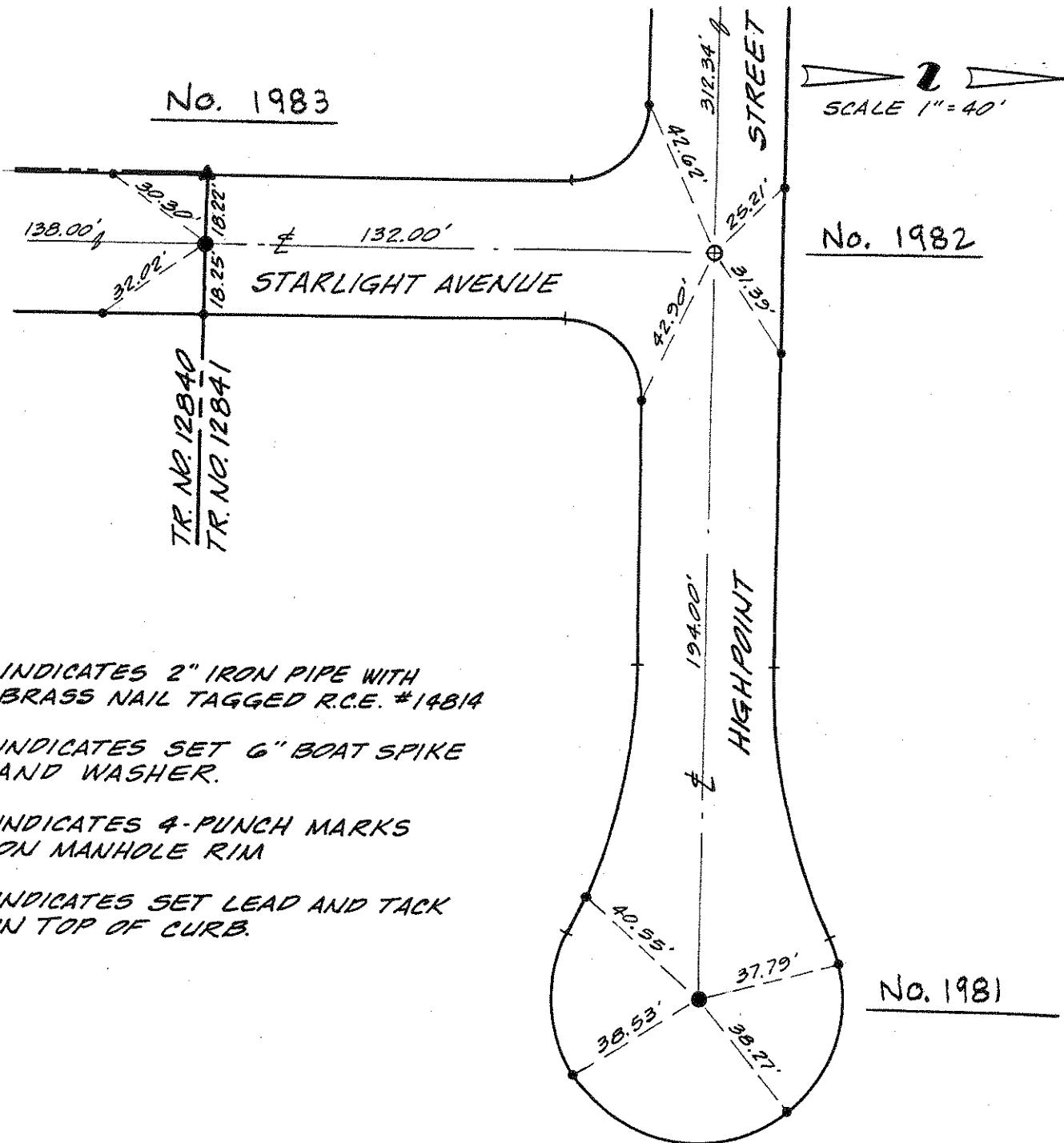
No. 1980



- INDICATES SET 6" BOAT SPIKE AND WASHER.
- INDICATES SET LEAD AND TACK IN TOP OF CURB.

CITY OF UPLAND C TIES

FOR TRACT NO. 12841

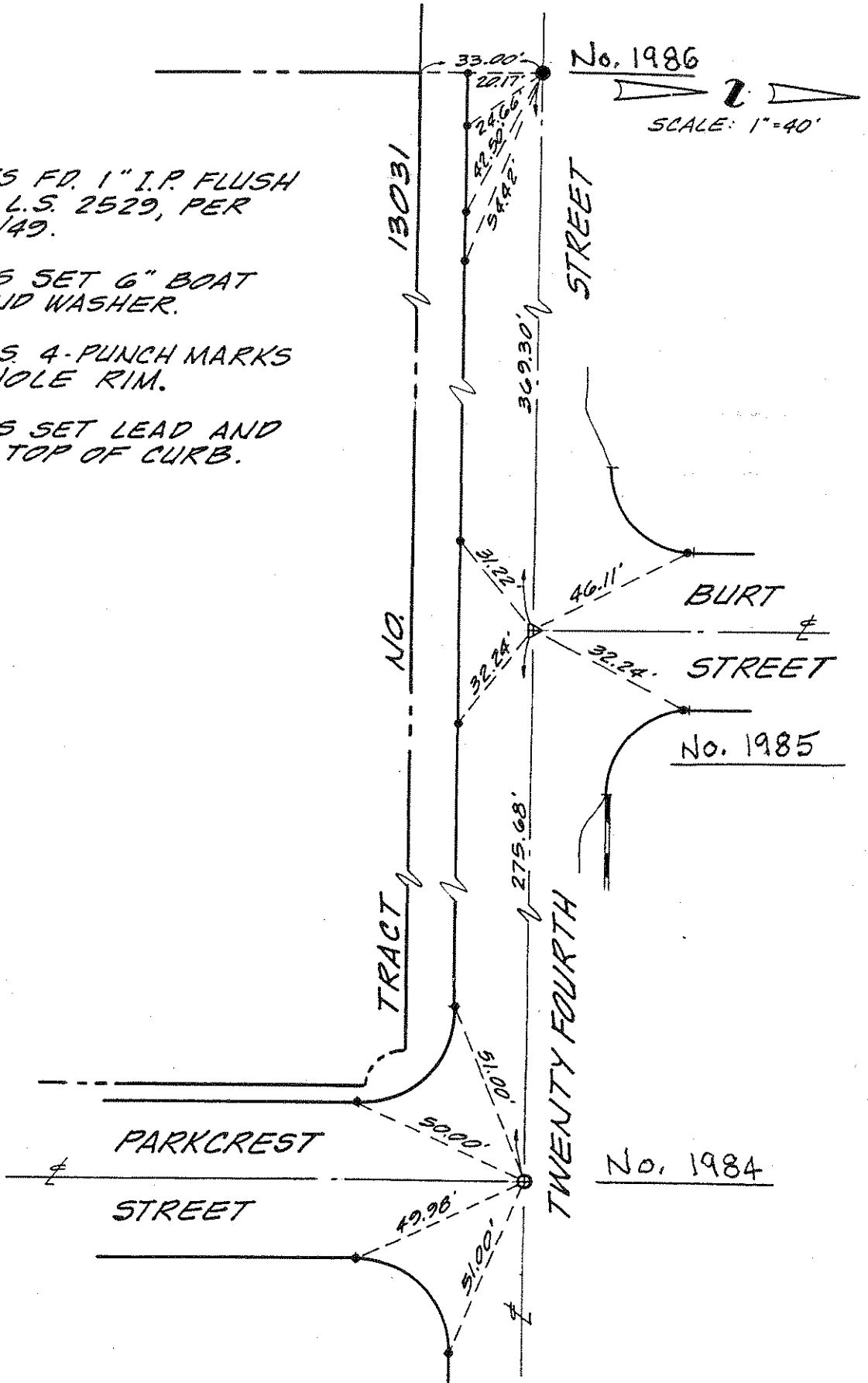


- ▲ INDICATES 2" IRON PIPE WITH BRASS NAIL TAGGED R.C.E. #14814
- INDICATES SET 6" BOAT SPIKE AND WASHER.
- INDICATES 4-PUNCH MARKS ON MANHOLE RIM
- INDICATES SET LEAD AND TACK IN TOP OF CURB.

CITY OF UPLAND C TIES

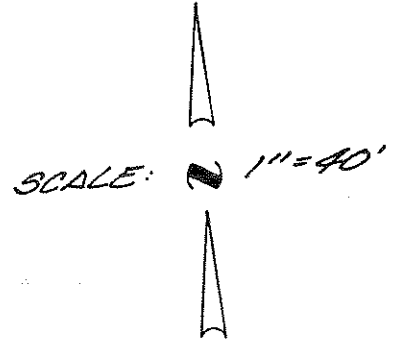
FOR TRACT NO. 13031

- △ INDICATES FD. 1" I.P. FLUSH TAGGED L.S. 2529, PER P.M.B. 9/49.
- INDICATES SET 6" BOAT SPIKE AND WASHER.
- INDICATES 4-PUNCH MARKS ON MANHOLE RIM.
- INDICATES SET LEAD AND TACK IN TOP OF CURB.

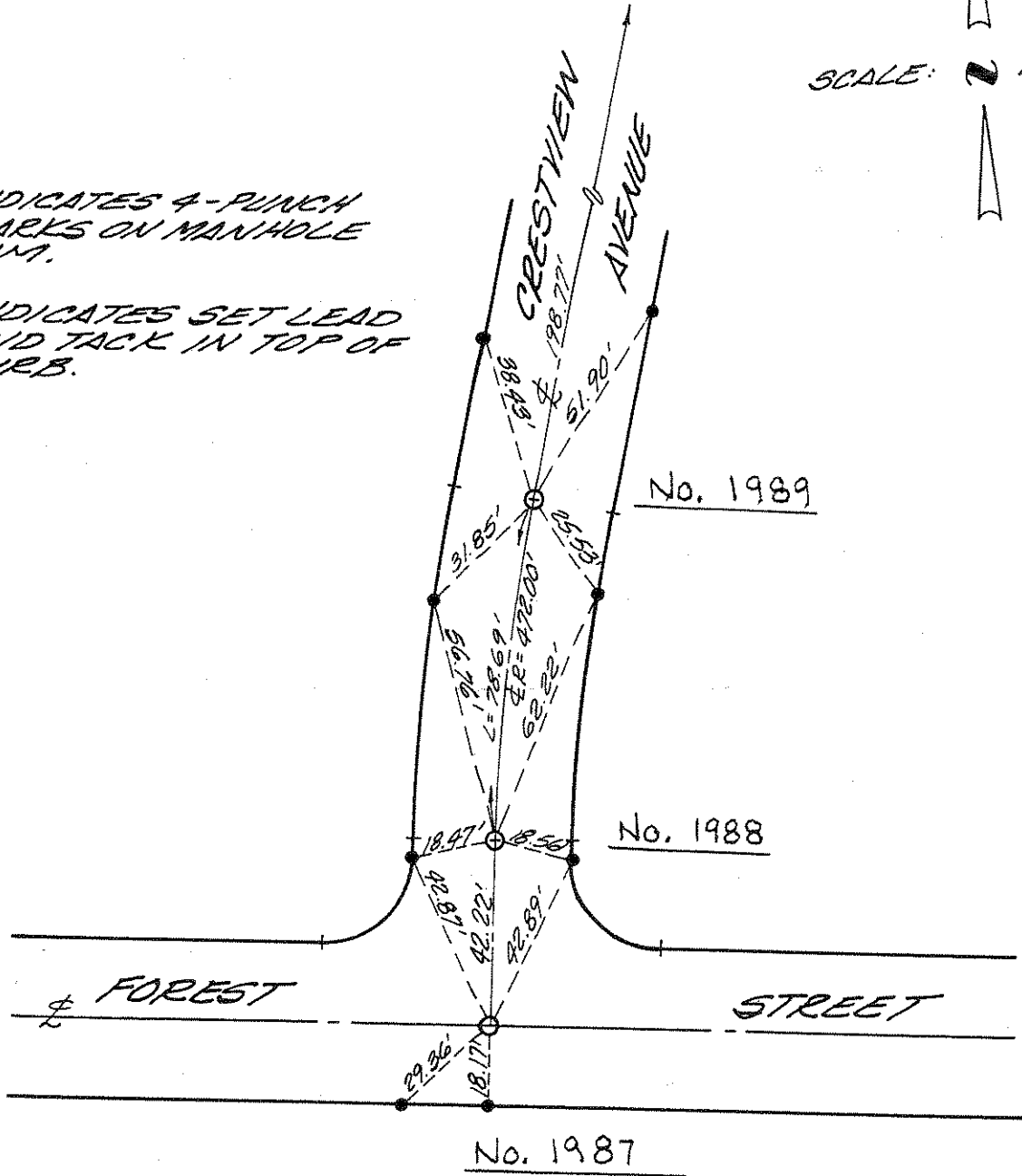


CITY OF UPLAND C TIES

FOR TRACT NO. 12839



- INDICATES 4-PUNCH MARKS ON MANHOLE RIM.
- INDICATES SET LEAD AND TACK IN TOP OF CURB.

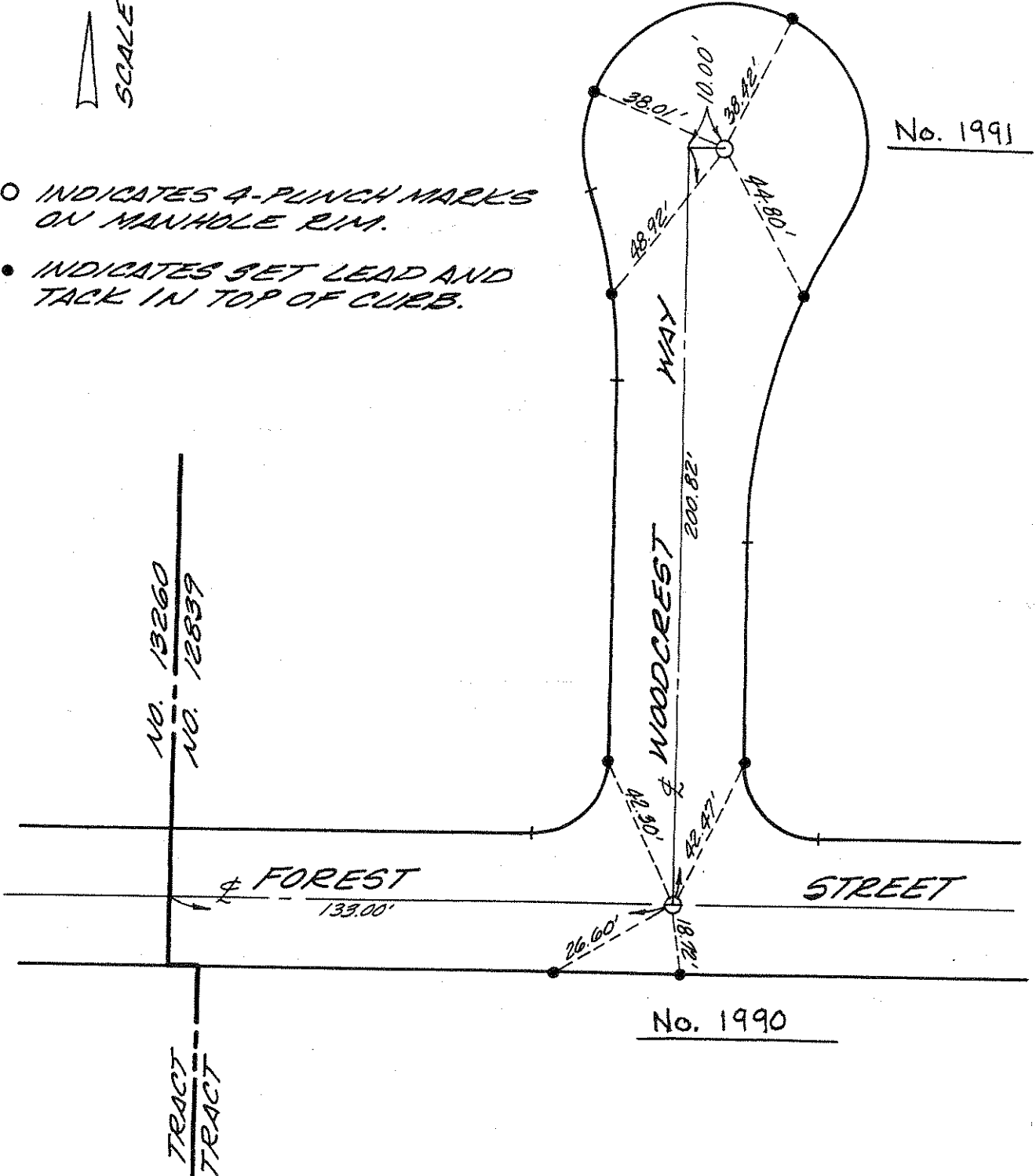


CITY OF UPLAND CITIES

FOR TRACT NO. 12839

SCALE: 1"=40'

- INDICATES 4-PUNCH MARKS ON MANHOLE RIM.
- INDICATES SET LEAD AND TACK IN TOP OF CURB.



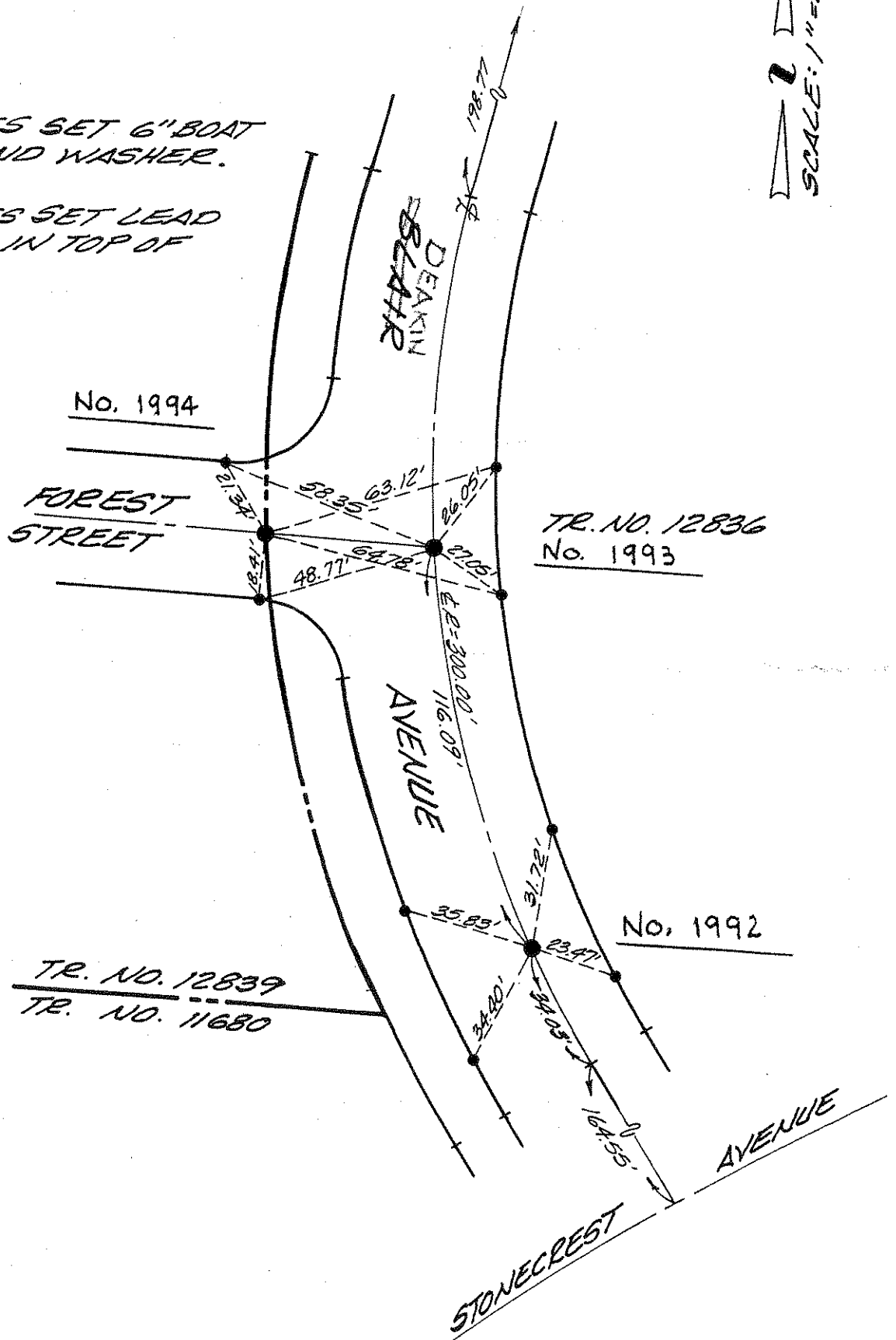
CITY OF UPLAND CITIES

FOR TRACT NO. 12839

- INDICATES SET 6" BOAT SPIKE AND WASHER.
- INDICATES SET LEAD AND TACK IN TOP OF CURB.



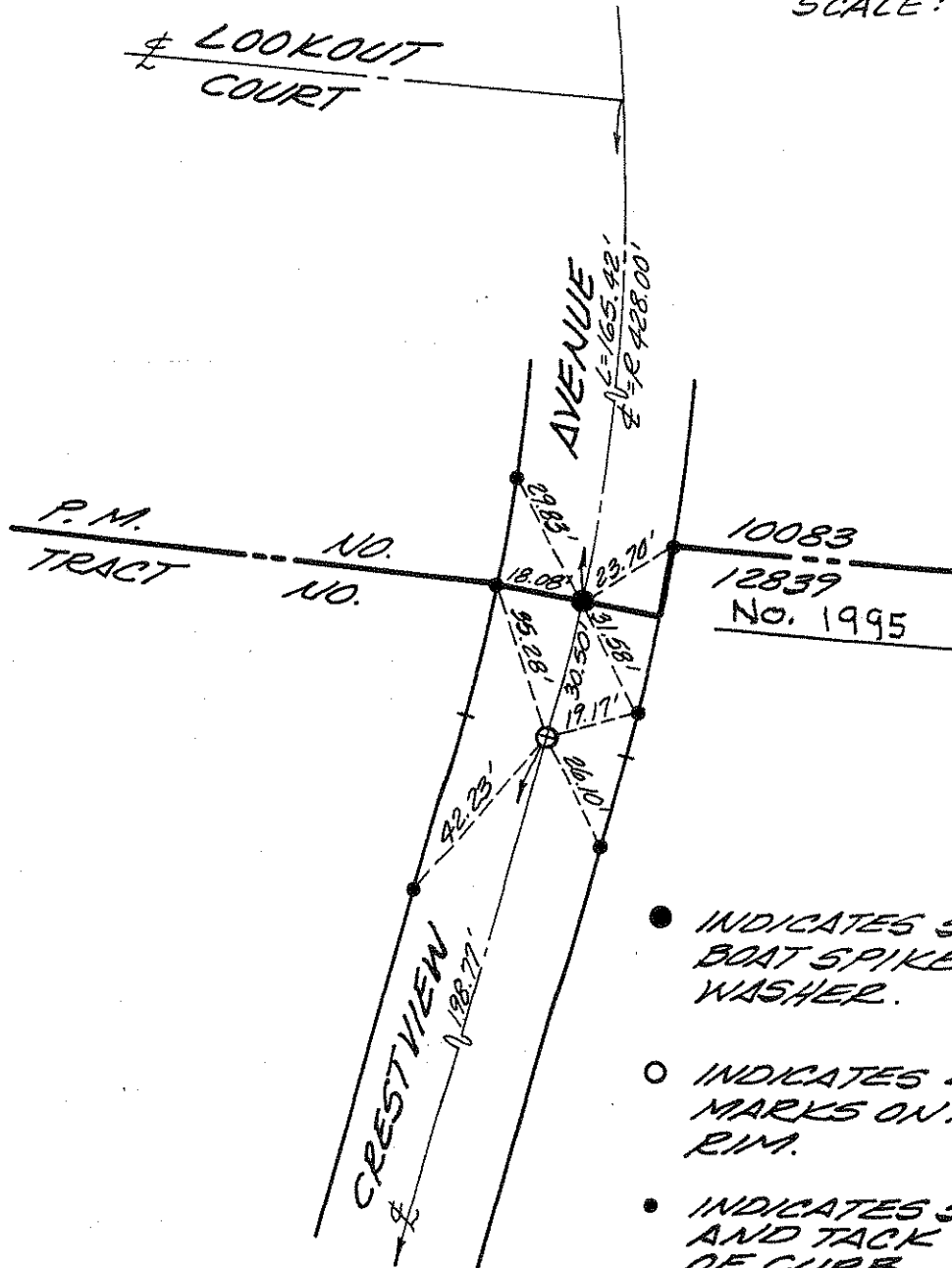
SCALE: 1"=40'



CITY OF UPLAND UTILITIES

FOR TRACT NO. 12839

SCALE: 1" = 40'



- INDICATES SET 6" BOAT SPIKE AND WASHER.
- INDICATES 4-PUNCH MARKS ON MANHOLE RIM.
- INDICATES SET LEAD AND TACK IN TOP OF CURB.

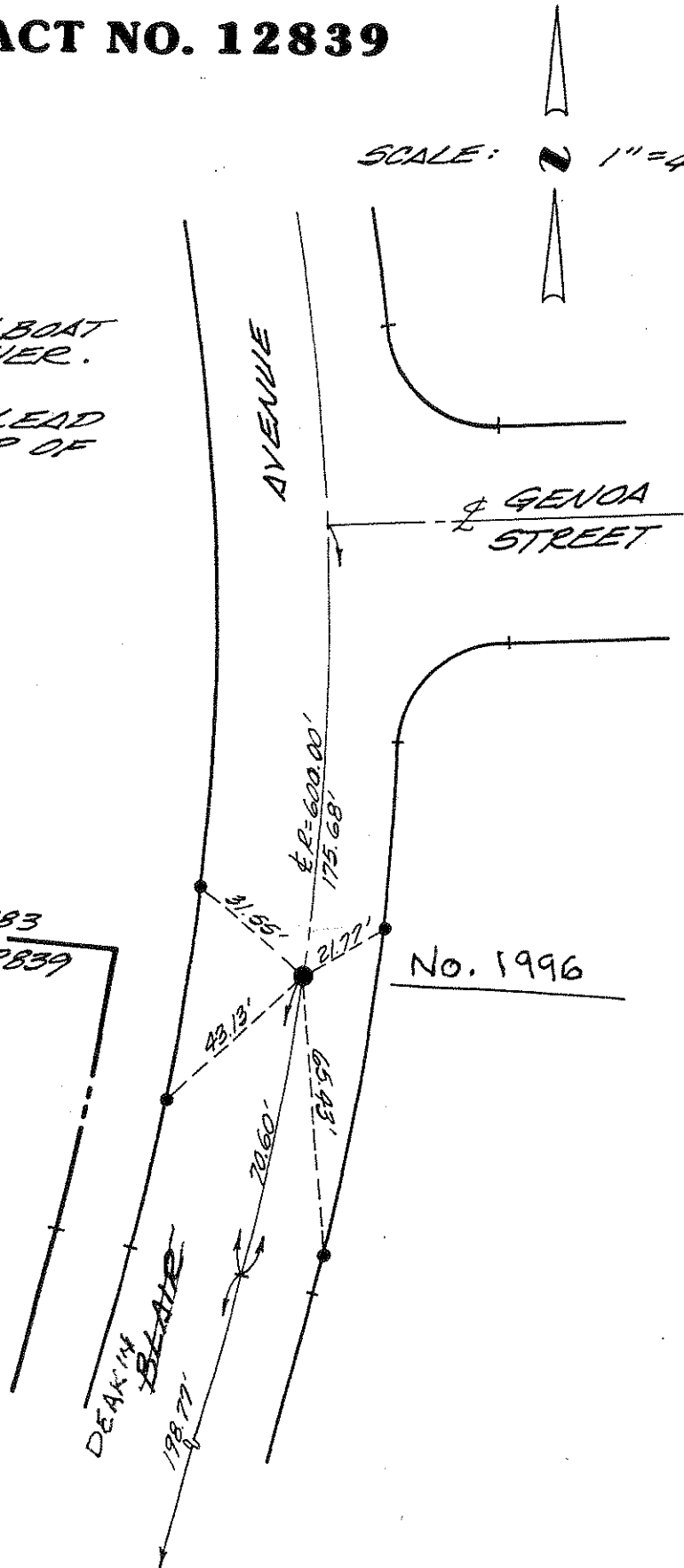
CITY OF UPLAND CITIES

FOR TRACT NO. 12839

SCALE: 1" = 40'

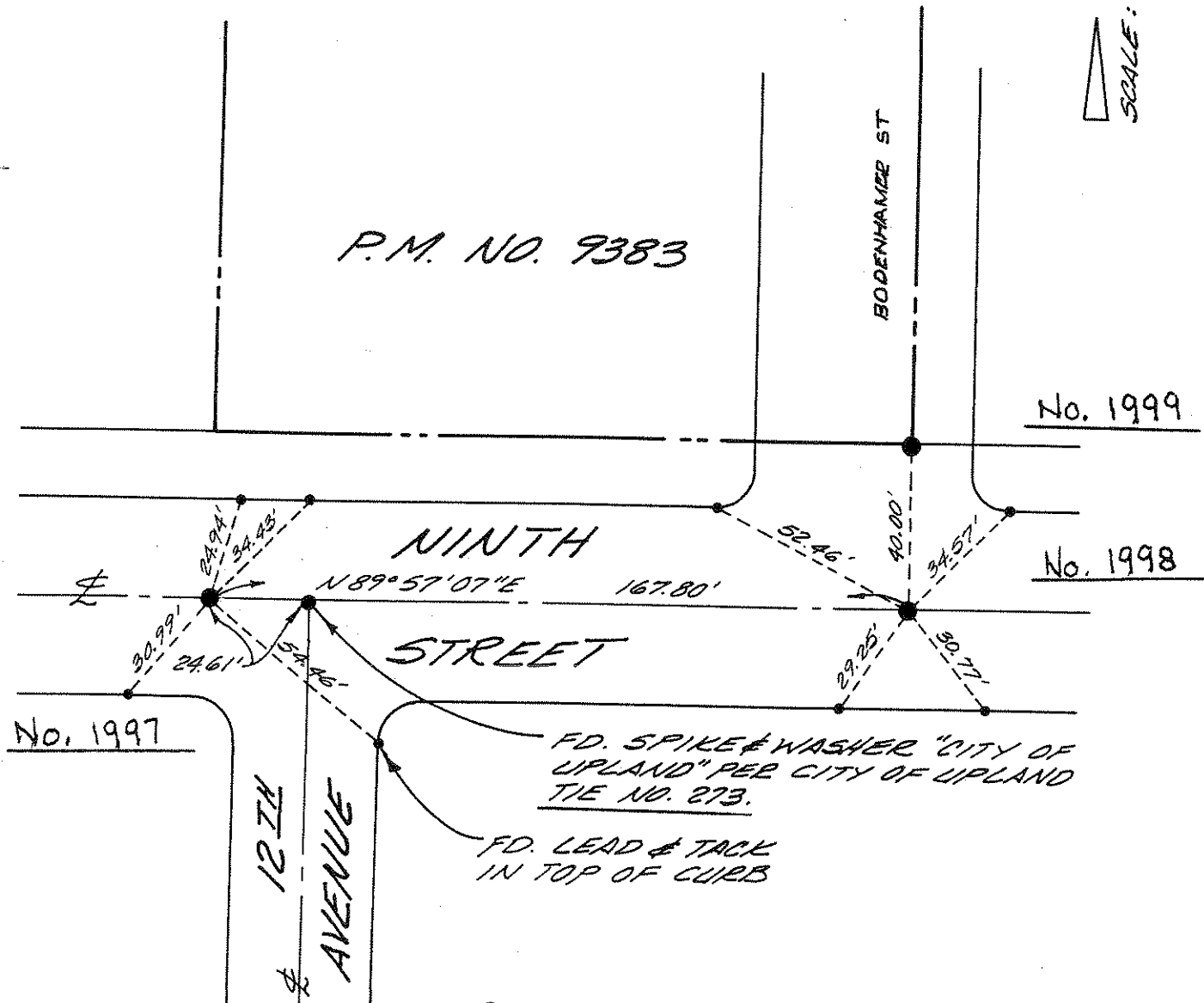
- INDICATES SET 6" BOAT SPIKE AND WASHER.
- INDICATES SET LEAD AND TACK IN TOP OF CURB.

P.M. NO. 11083
TRACT NO. 12839



CITY OF UPLAND
 UTILITIES
 FOR P.M. NO. 9383

SCALE: 1" = 40'



FD. SPIKE & WASHER "CITY OF UPLAND" PER CITY OF UPLAND TIE NO. 273.

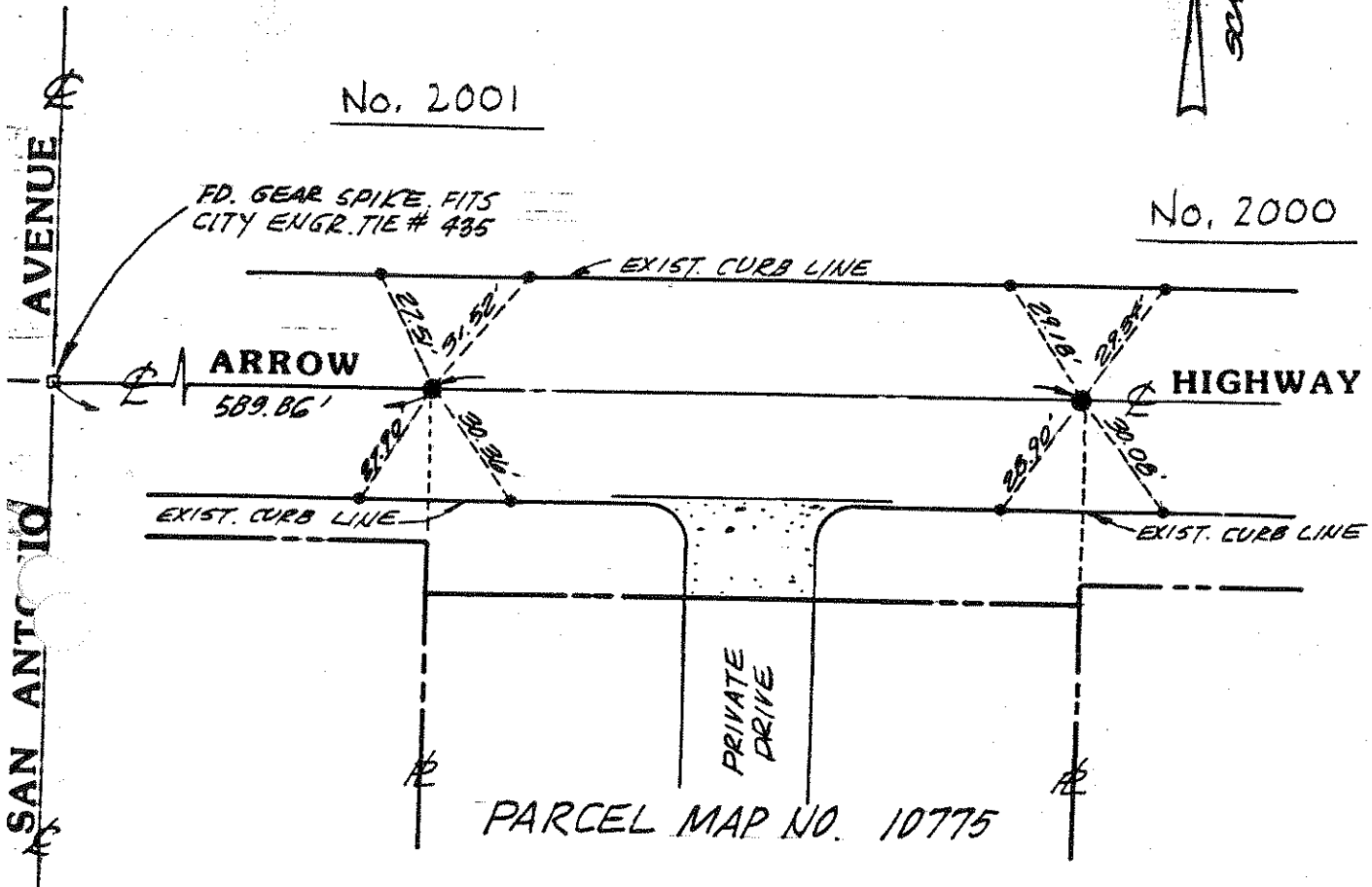
FD. LEAD & TACK IN TOP OF CURB

- INDICATES 6" BOAT SPIKE & WASHER.
- INDICATES SET LEAD & TACK IN TOP OF CURB

RECEIVED

DATE

CITY OF UPLAND
 TIES
 FOR PM NO 10775




- INDICATES 6" BOAT SPIKE WITH CROSS OR PUNCH MARK.
- INDICATES SET LEAD & TACK IN TOP OF CURB.

RECEIVED
 OCT 03 1988
 ENGINEERING DEPT.
 CITY OF UPLAND

DATE 5-9-91

PARTY _____



THE KEITH COMPANIES

2995 Redhill Ave., Costa Mesa, CA 92626 (714) 540-0800

- P.C. Setting
- Civil Engineering
- Architectural
- Landscape Architecture
- Local Surveying
- Construction Management

JOB NO. 10348.00

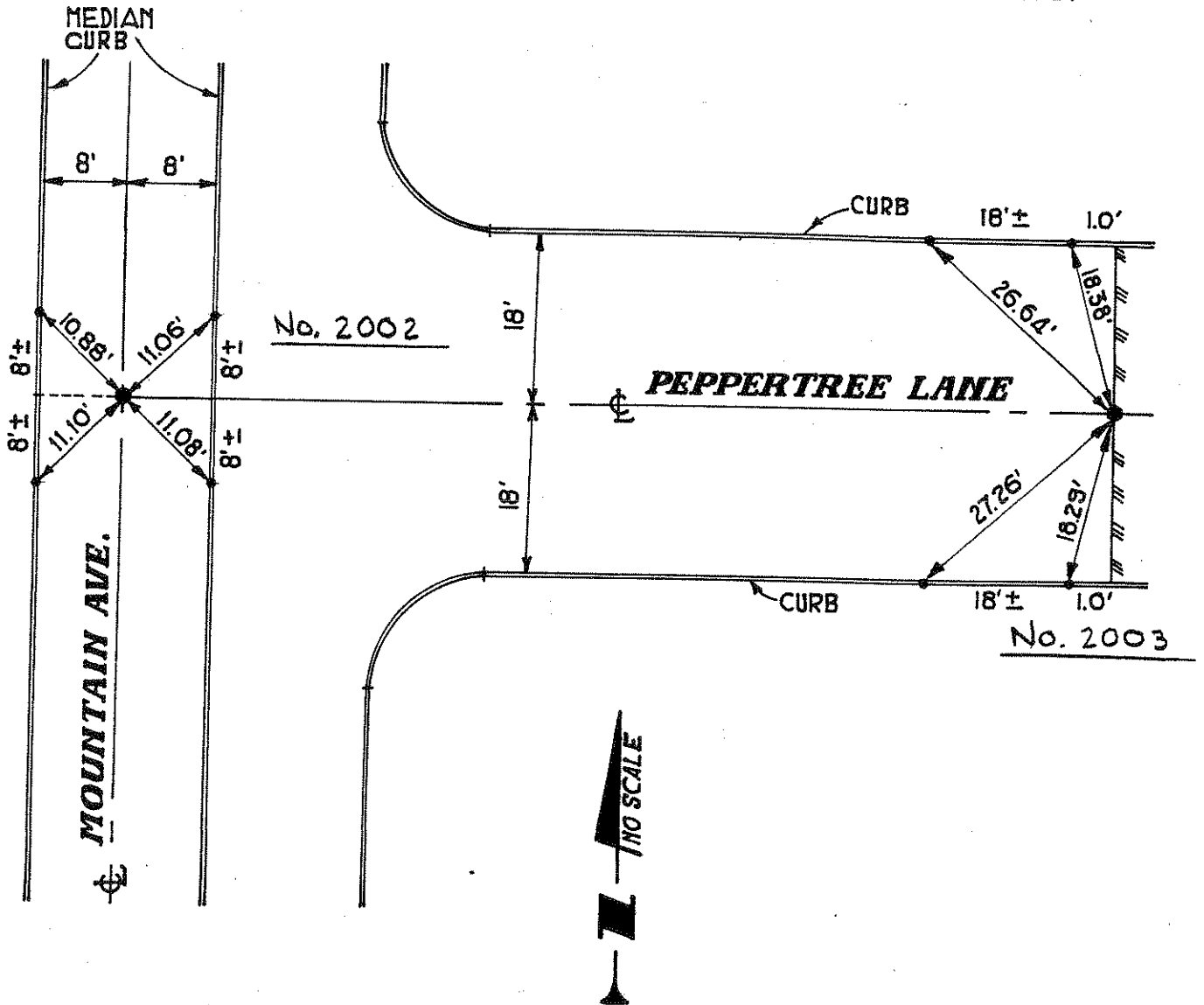
P.M. TRACT NO. 12112

PAGE 1 OF 1

CENTERLINE TIES

LEGEND :

- SET 1" IRON PIPE TAGGED "L.S.5346"
- SET LEAD AND TACK IN TOP OF CURB.



No. 2004

E NINTH STREET



2

■ Denotes 6" Boat spike and washer stamped L.S. 4242

● Denotes set Ram-set nail in top of curb

No. 2005

No. 2006

12

3

11

4

10

N 2007

5

9

8

7

6

WISEMAN WAY

28.95' 28.91'

37.43' 37.46'

33'

18' 18'

18.21' 18.27'

18.26' 18.32'

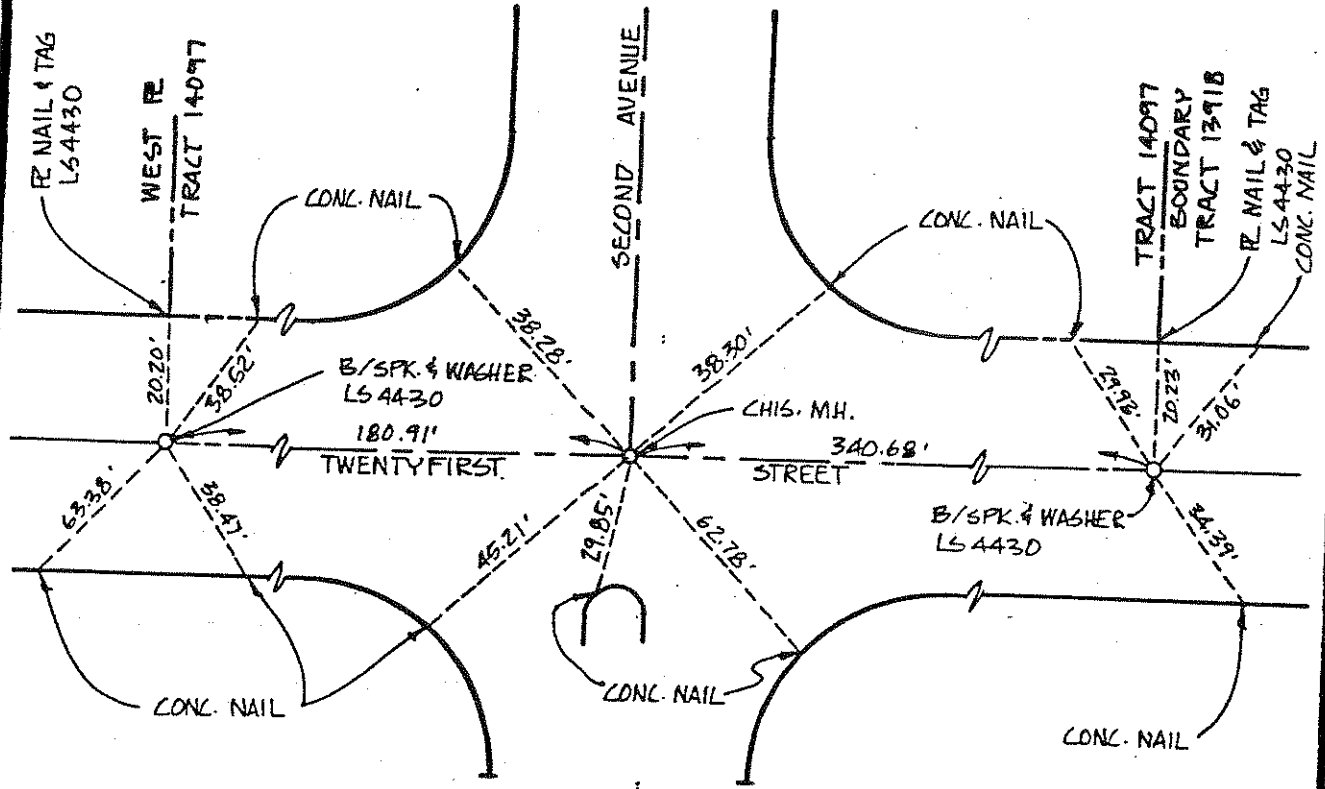
30' 30'

18' 18'

37.79'

38.11'

38.20'



No. 2008



city of UPLAND	STREET TIE	TRACT No. 14097
ASSOCIATED ENGINEERS 9259 UTICA AVE. SUITE 100 RANCHO CUCAMONGA, CA. 91730 (714) 980-1982		
SURV. / L.S. <i>[Signature]</i>	FIELD REVIEW _____	DATE _____
REG. / L.S. No. 4430	DATE 6/13/90	TIE BOOK _____ PAGE _____

No. 2009

PE NAIL & TAG
LS 4430

BOUNDARY

2" I.P. LS 4430

CANTERBURY COURT
340.45'


169.6'
50.21'
39.66'

37.02'

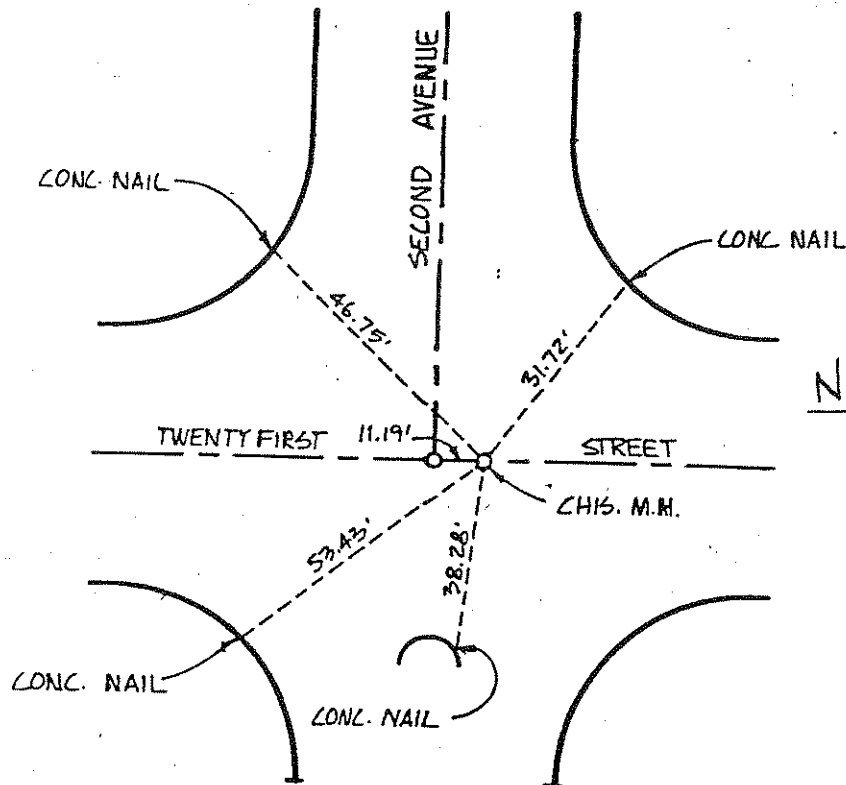
CONC. NAIL

TRACT 14097
TRACT 13918


SECOND AVENUE



city of UPLAND	STREET TIE	TRACT No. 14097
ASSOCIATED ENGINEERS 9259 UTICA AVE. SUITE 100 RANCHO CUCAMONGA, CA 91730 (714) 980-1982		
ENGINEER / L.S. <i>[Signature]</i>	FIELD REVIEW	DATE
ENGINEER / L.S. No. 4430	DATE 6/3/90	TIE BOOK
		PAGE



No. 2010



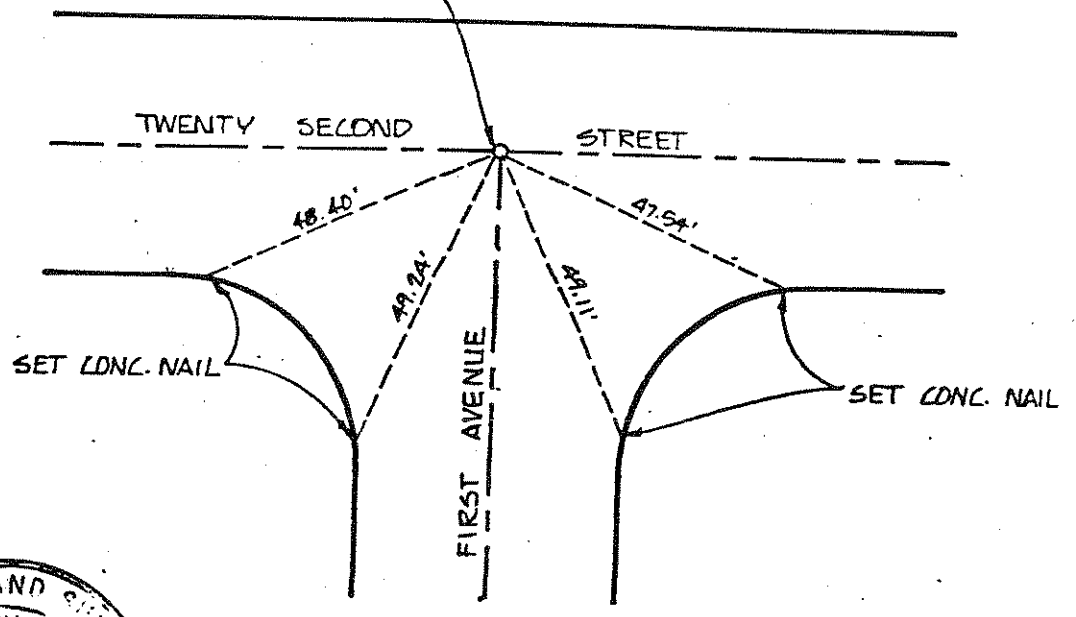
city of UPLAND	STREET TIE	TRACT No. 14097
ASSOCIATED ENGINEERS 9259 UTICA AVE. SUITE 100 RANCHO CUCAMONGA, CA 91730 (714) 980-1982		
BOOK / L.S. No. <i>4430</i>	DATE <i>6/13/90</i>	FIELD REVIEW _____ DATE _____
BOOK / L.S. No. 4430	DATE <i>6/13/90</i>	TIE BOOK _____ PAGE _____

20


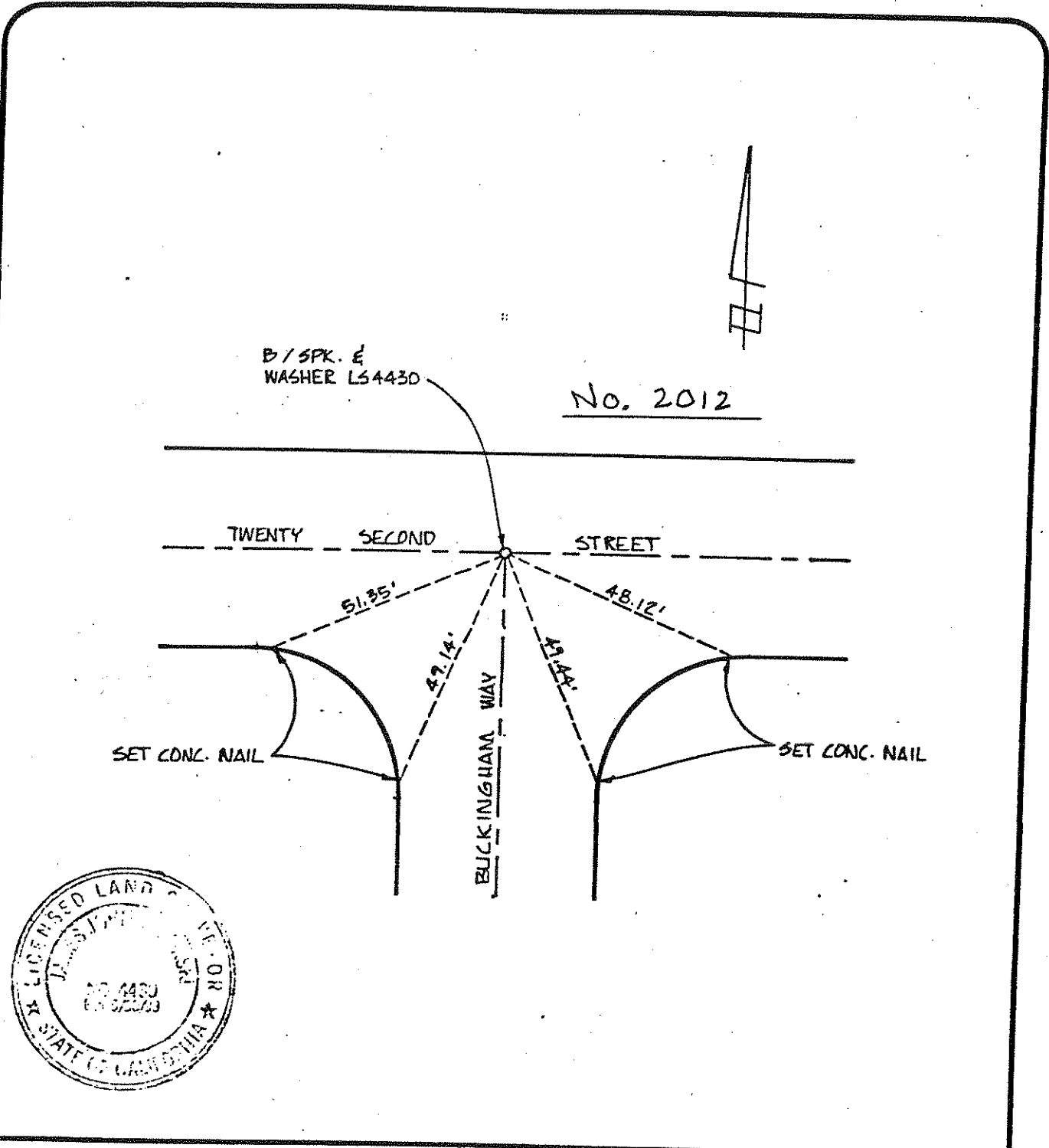


FD. B/SPK. &
W/RLE 7788

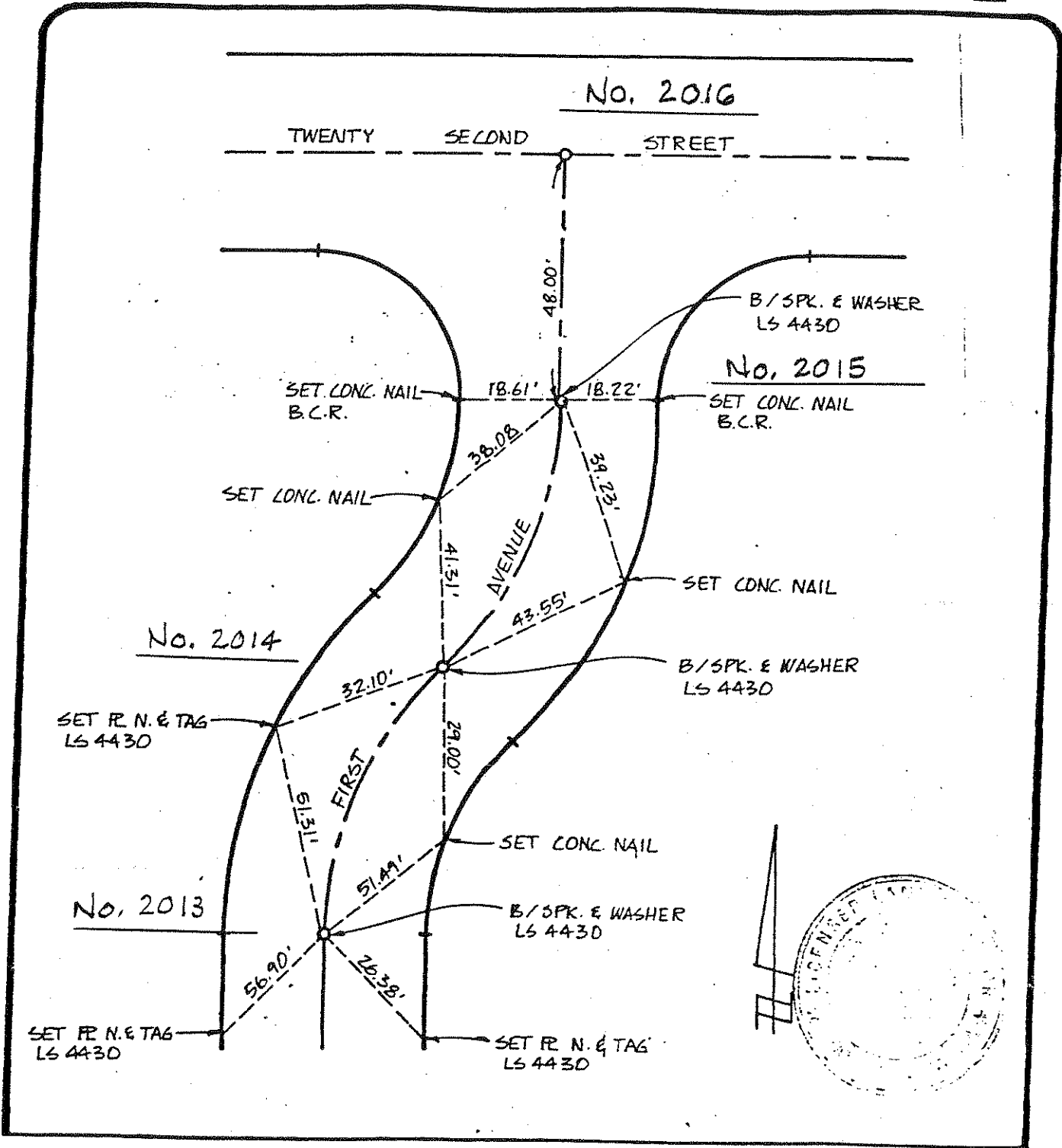
No. 2011



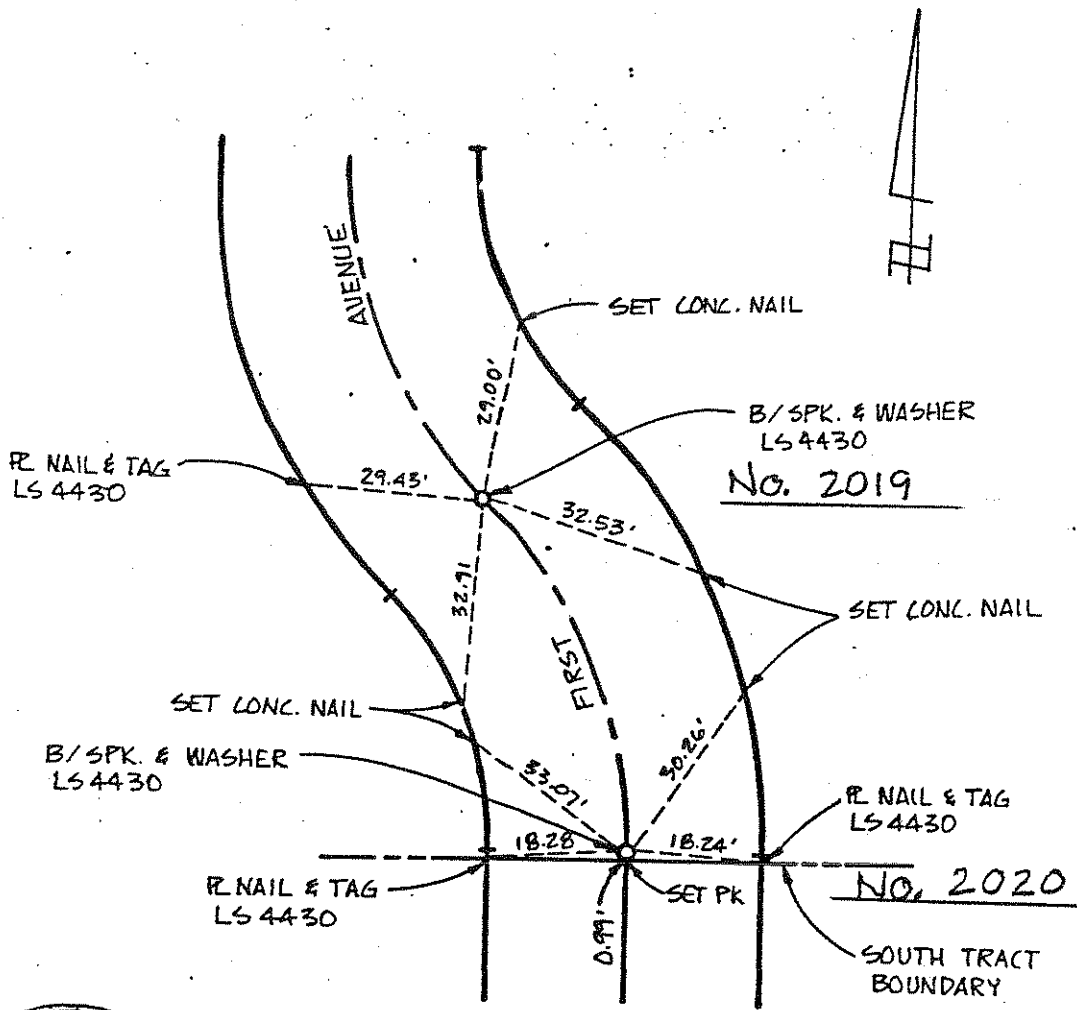
City of UPLAND	STREET TIE	TRACT NO. 13870
ASSOCIATED ENGINEERS 9259 UTICA AVE. SUITE 100 RANCHO CUCAMONGA, CA. 91730 (714) 980-1982		
ENGR. L/S. <i>[Signature]</i>	FIELD REVIEW _____	DATE _____
P.C.E./L.S. NO. 4430	DATE 6/13/90	TIE BOOK _____
		PAGE _____




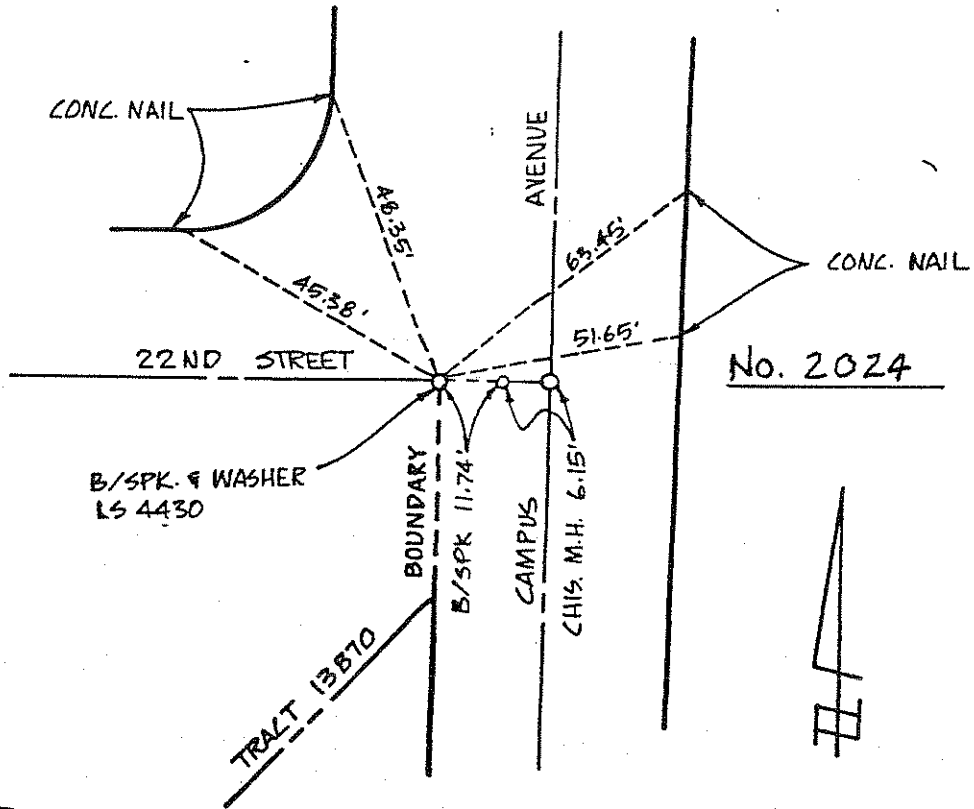
City of UPLAND	STREET TIE	TRACT NO. 13870
ASSOCIATED ENGINEERS 9259 UTICA AVE. SUITE 100 RANCHO CUCAMONGA, CA. 91730 (714) 980-1982		
ENGR. L/S. <i>[Signature]</i>	FIELD REVIEW _____ DATE _____	
RCE/L.S. NO. 4430 DATE 6/13/90	TIE BOOK _____ PAGE _____	



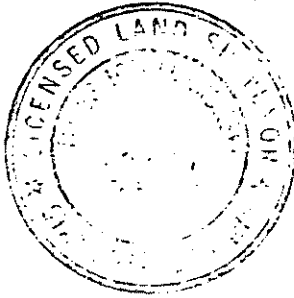
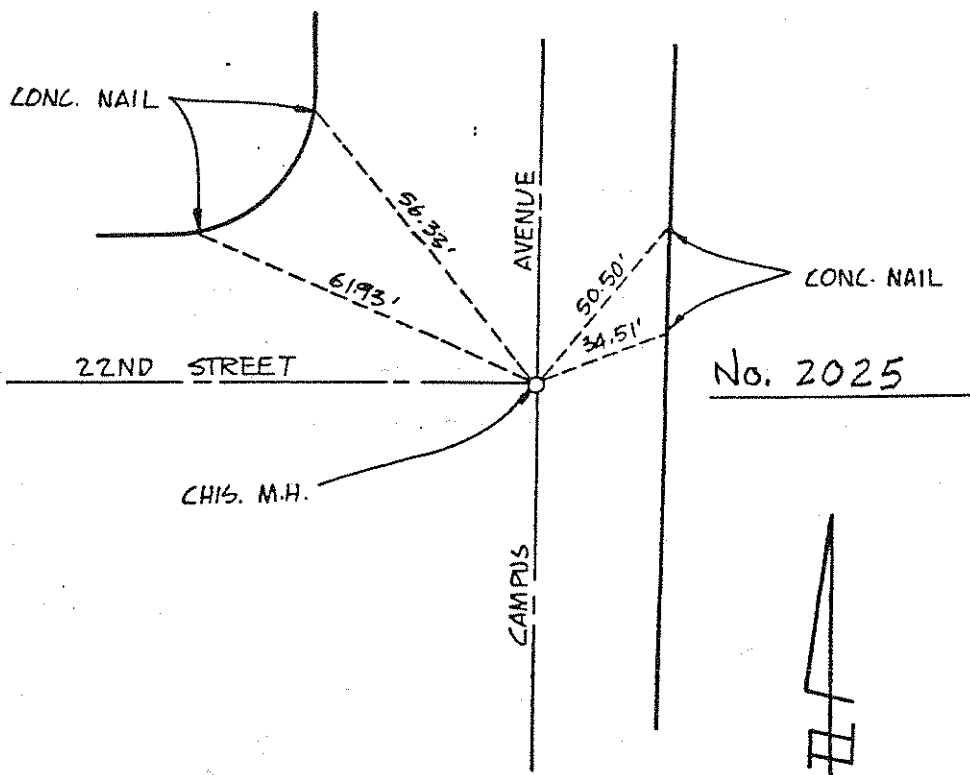
city of UPLAND	STREET TIE	TRACT No. 13870
ASSOCIATED ENGINEERS 9259 UTICA AVE. SUITE 100 RANCHO CUCAMONGA, CA. 91730 (714) 980-1982		
ENGR. / L.S. <i>[Signature]</i>	FIELD REVIEW _____	DATE _____
P.C.E. / L.S. No. 4430	DATE 6/13/90	TIE BOOK _____ PAGE _____



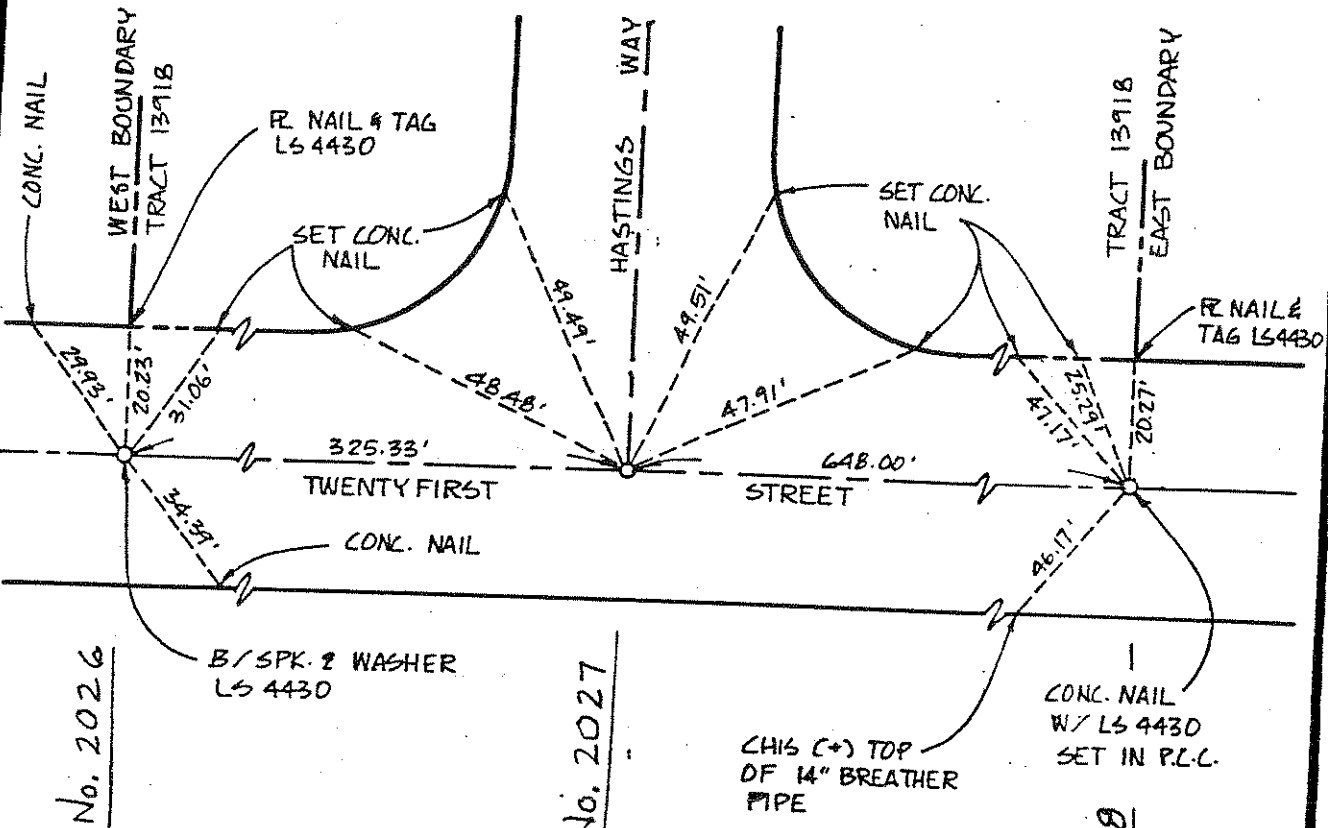
city of UPLAND	STREET TIE	TRACT No. 13870
ASSOCIATED ENGINEERS 9259 UTICA AVE. SUITE 100 RANCHO CUCAMONGA, CA. 91730 (714) 980-1982		
ENGR. / L.S. <i>[Signature]</i>	FIELD REVIEW	DATE
ACE / L.S. No. 4430	DATE 6/13/90	TIE BOOK
		PAGE



city of UPLAND	STREET TIE	TRACT No. 13870
ASSOCIATED ENGINEERS 9259 UTICA AVE. SUITE 100 RANCHO CUCAMONGA, CA. 91730 (714) 980-1982		
ENGR./L.S. <i>James John Johnson</i>	FIELD REVIEW	DATE
SEE/L.S. No. 4430	DATE 6/13/80	TIE BOOK PAGE



city of UPLAND	STREET TIE	TRACT No. 13870
ASSOCIATED ENGINEERS 9259 UTICA AVE. SUITE 100 RANCHO CUCAMONGA, CA. 91730 (714) 980-1982		
ENG. / L.S. <i>[Signature]</i>	FIELD REVIEW _____	DATE _____
REG. / L.S. No. 4430	DATE 4/13/90	TIE BOOK _____ PAGE _____



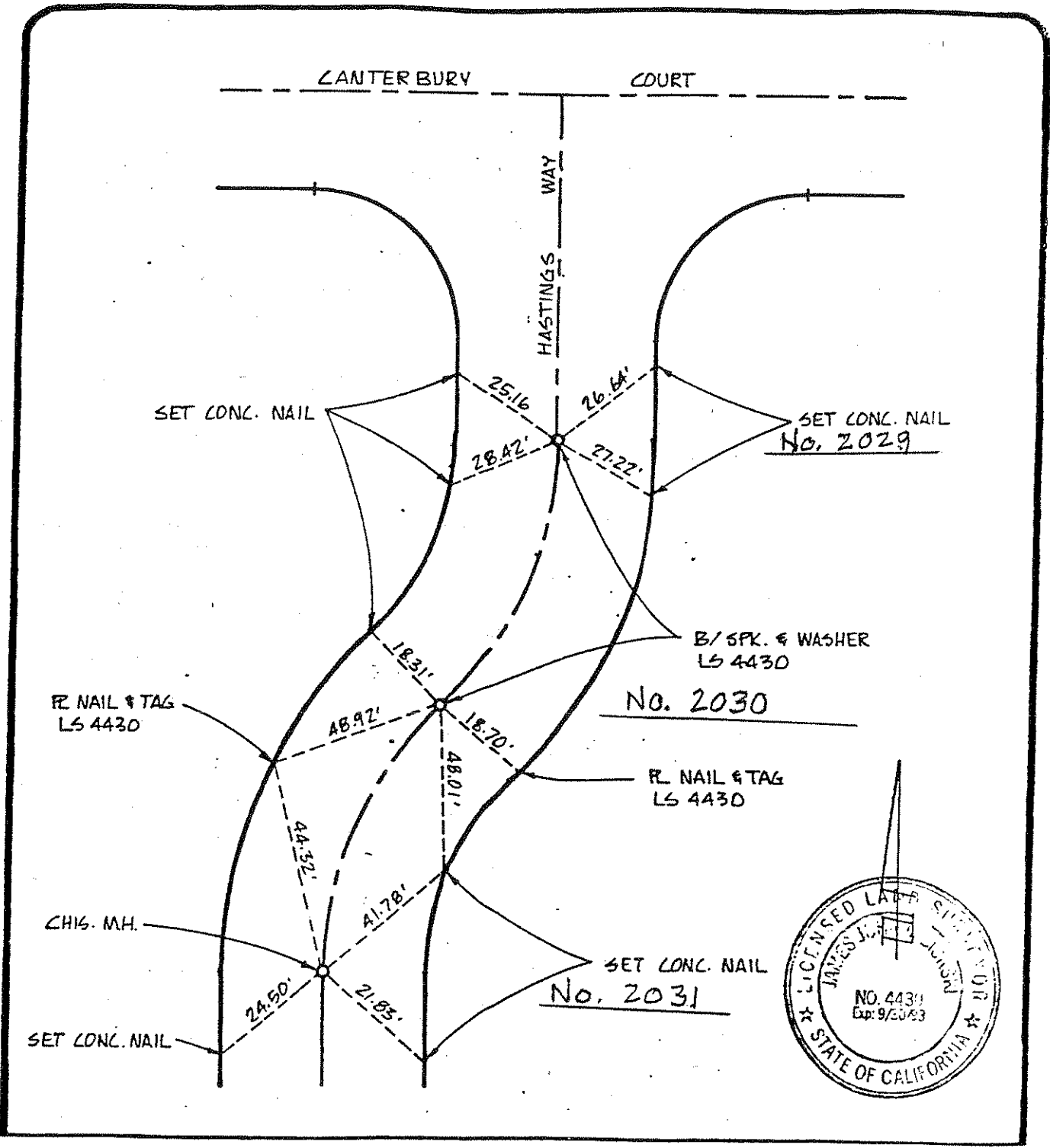
No. 2026

No. 2027

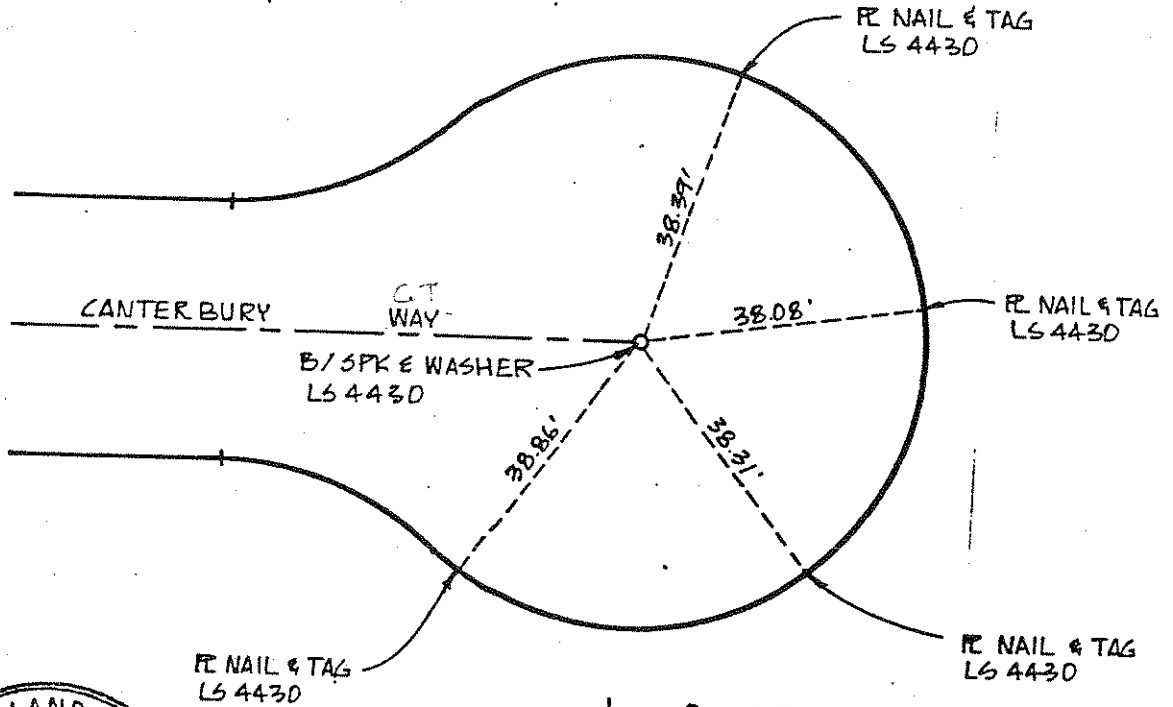
No. 2028



city of UPLAND	STREET TIE	TRACT No. 13918
ASSOCIATED ENGINEERS 9259 UTICA AVE. SUITE 100 RANCHO CUCAMONGA, CA. 91730 (714) 980-1982		
ENGR. / L.S. <i>[Signature]</i>	FIELD REVIEW	DATE
SEE / L.S. No. 4430	DATE 4/13/90	TIE BOOK
		PAGE



city of UPLAND	STREET TIE	TRACT No. 13918
ASSOCIATED ENGINEERS 9259 UTICA AVE. SUITE 100 RANCHO CUCAMONGA, CA. 91730 (714) 980-1982		
ENGR./L.S. <i>[Signature]</i>	FIELD REVIEW _____	DATE _____
P.C.E./L.S. No. 4430	DATE 6/13/90	TIE BOOK _____ PAGE _____

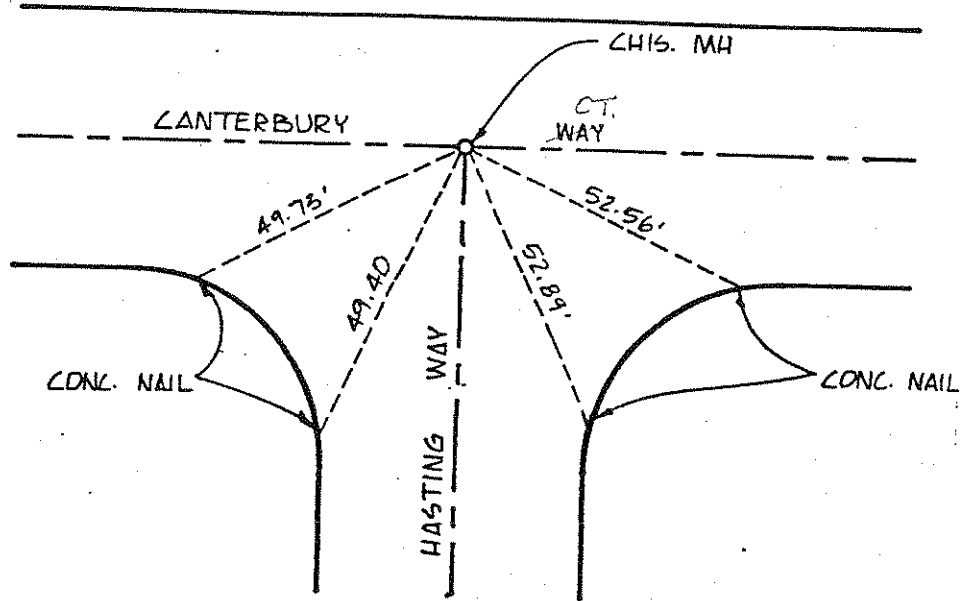


No. 2032

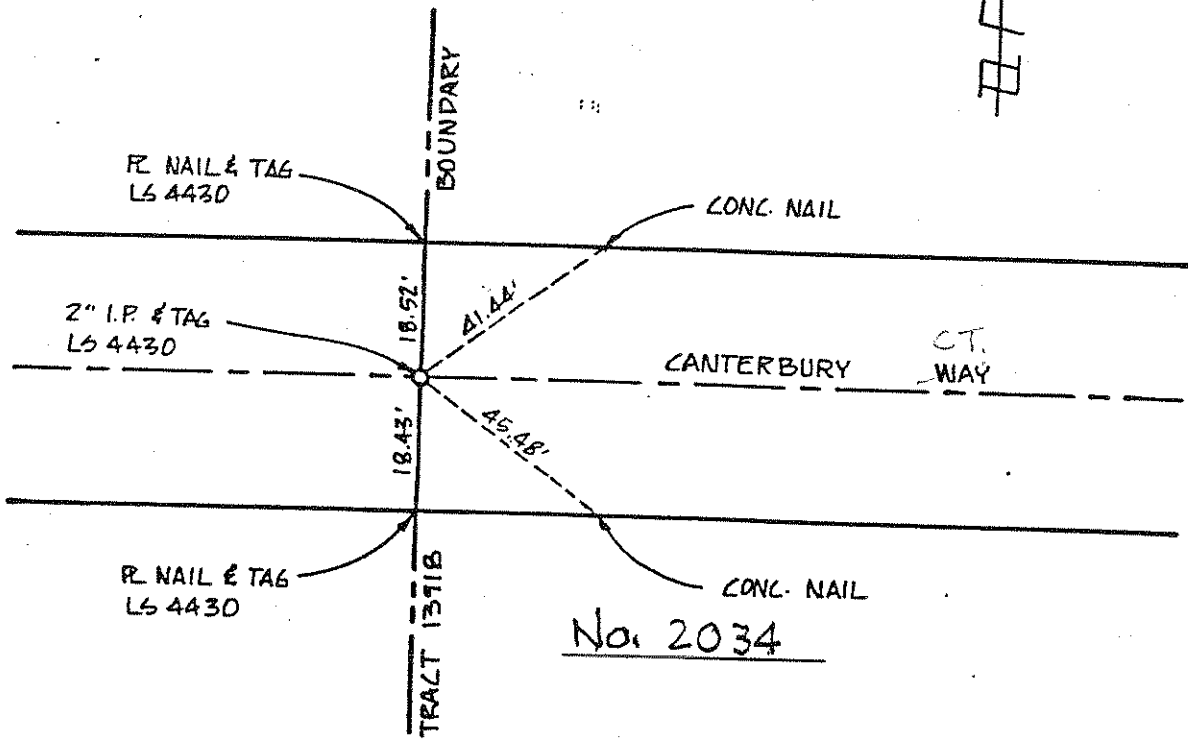


city of UPLAND	STREET TIE	TRACT No. 13918
ASSOCIATED ENGINEERS 9259 UTICA AVE. SUITE 100 RANCHO CUCAMONGA, CA. 91730 (714) 980-1882		
ENGR. / L.S. <i>[Signature]</i>	FIELD REVIEW _____	DATE _____
ENGR. / L.S. No. 4430	DATE 4/13/90	TIE BOOK _____
		PAGE _____

No. 2033



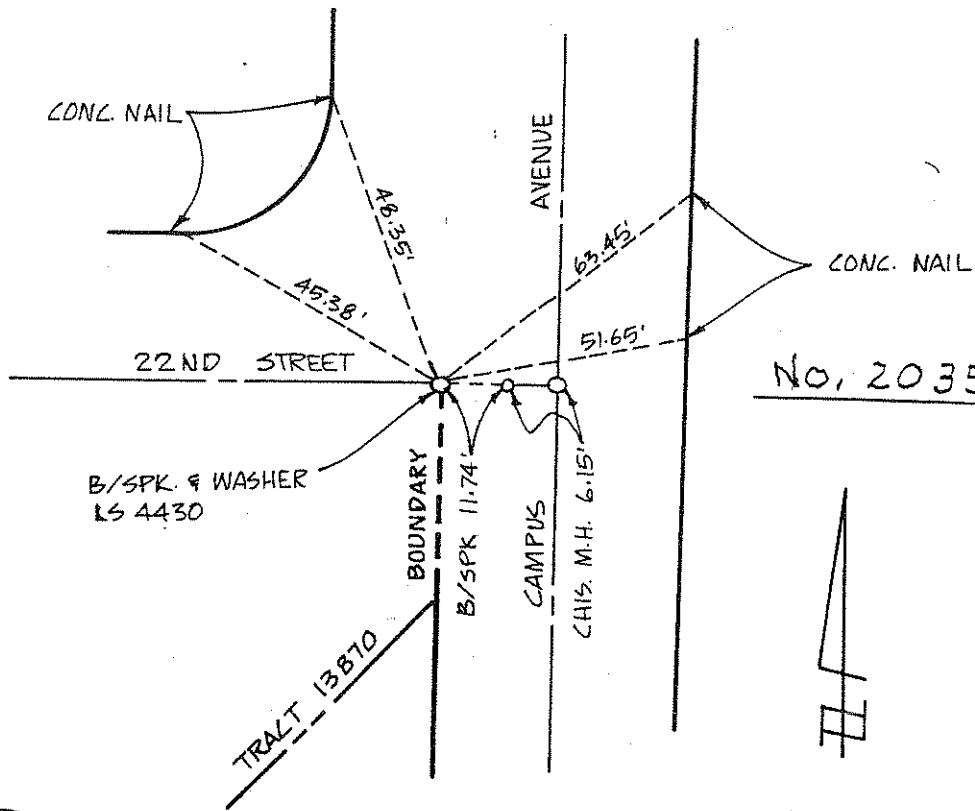
city of UPLAND	STREET TIE	TRACT No. 13918
ASSOCIATED ENGINEERS 9259 UTICA AVE. SUITE 100 RANCHO CUCAMONGA, CA. 91730 (714) 980-1982		
ENGR. / L.S. <i>[Signature]</i>	FIELD REVIEW _____	DATE _____
REG. / L.S. No. 4430	DATE 4/12/90	TIE BOOK _____ PAGE _____



No. 2034



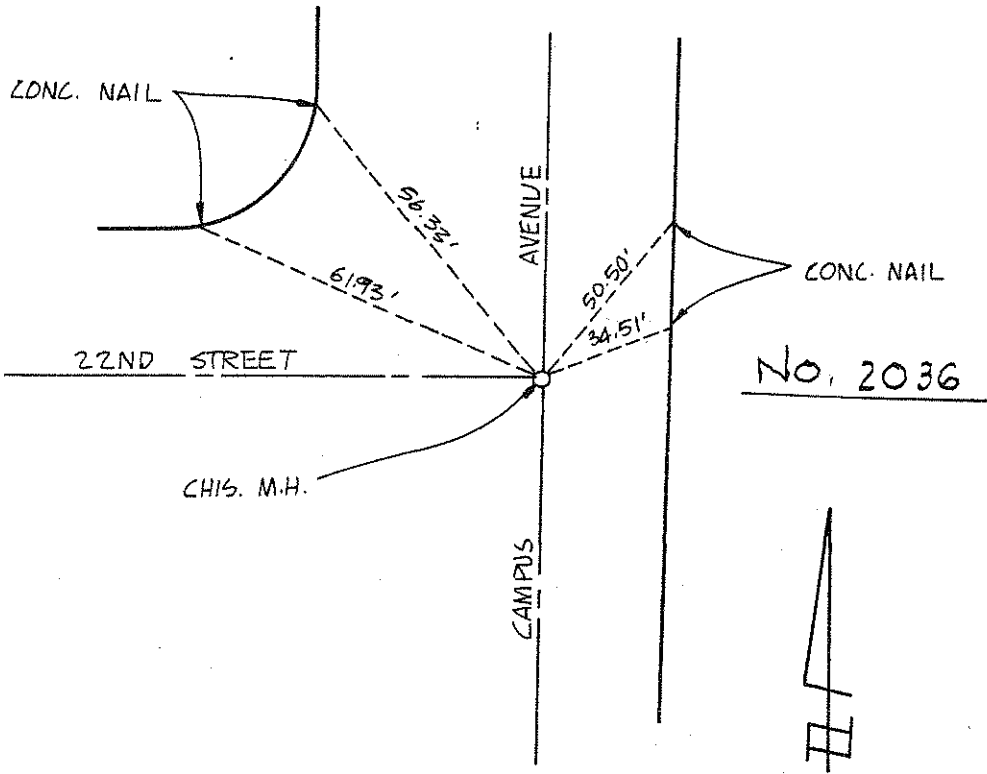
city of UPLAND	STREET TIE	TRACT No. 1391B
ASSOCIATED ENGINEERS 9259 UTICA AVE. SUITE 100 RANCHO CUCAMONGA, CA. 91730 (714) 980-1982		
ENGR. / L.S. <i>[Signature]</i>	FIELD REVIEW _____	DATE _____
ACE / L.S. No. 4430	DATE <i>6/13/90</i>	TIE BOOK _____
		PAGE _____




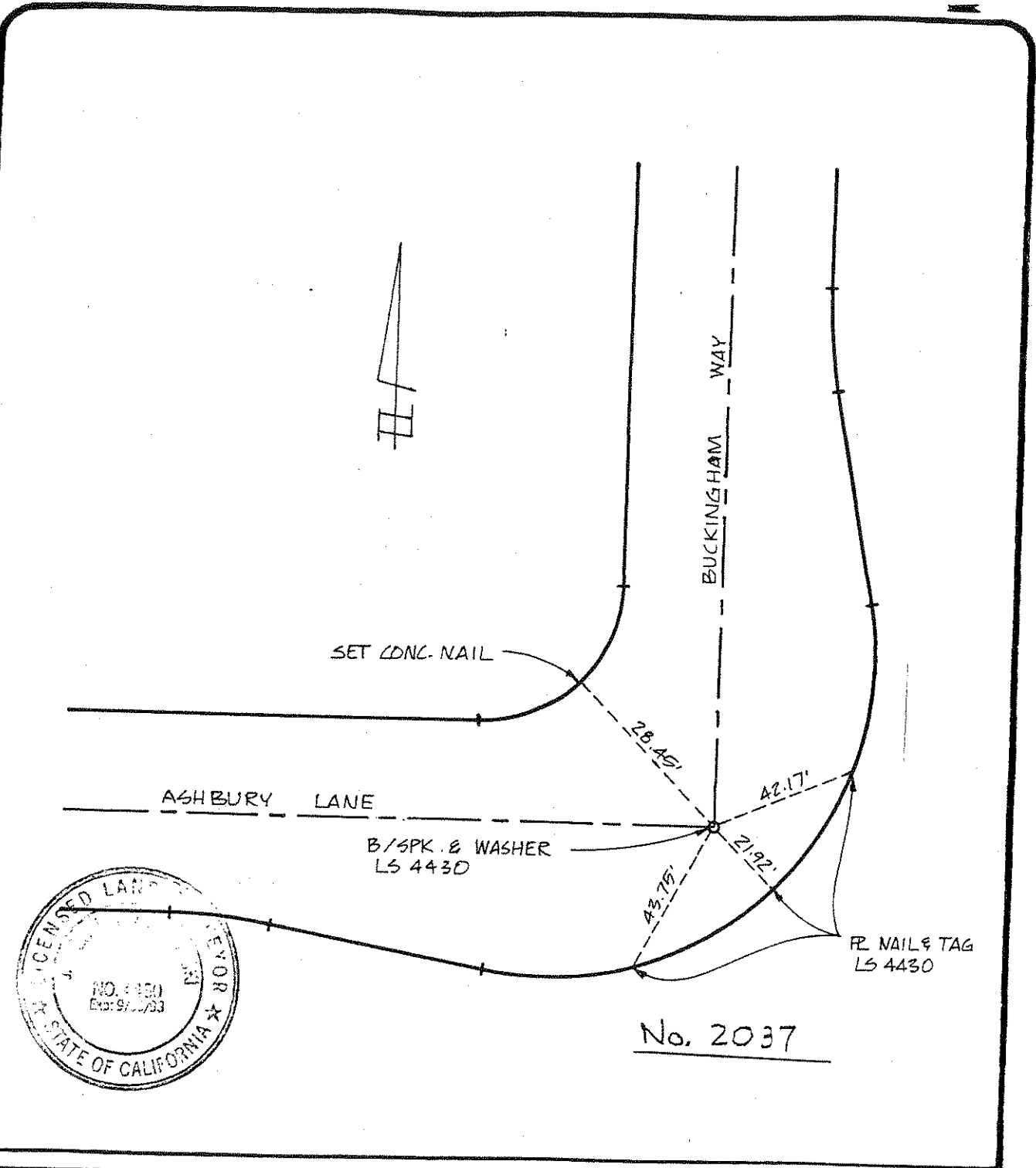
No. 2035



city of UPLAND	STREET TIE	TRACT No. 13870
ASSOCIATED ENGINEERS 9259 UTICA AVE. SUITE 100 RANCHO CUCAMONGA, CA. 91730 (714) 980-1982		
ENGR./L.S. <i>[Signature]</i>	FIELD REVIEW _____	DATE _____
LS No. 4430	DATE <i>6/13/70</i>	TIE BOOK _____ PAGE _____

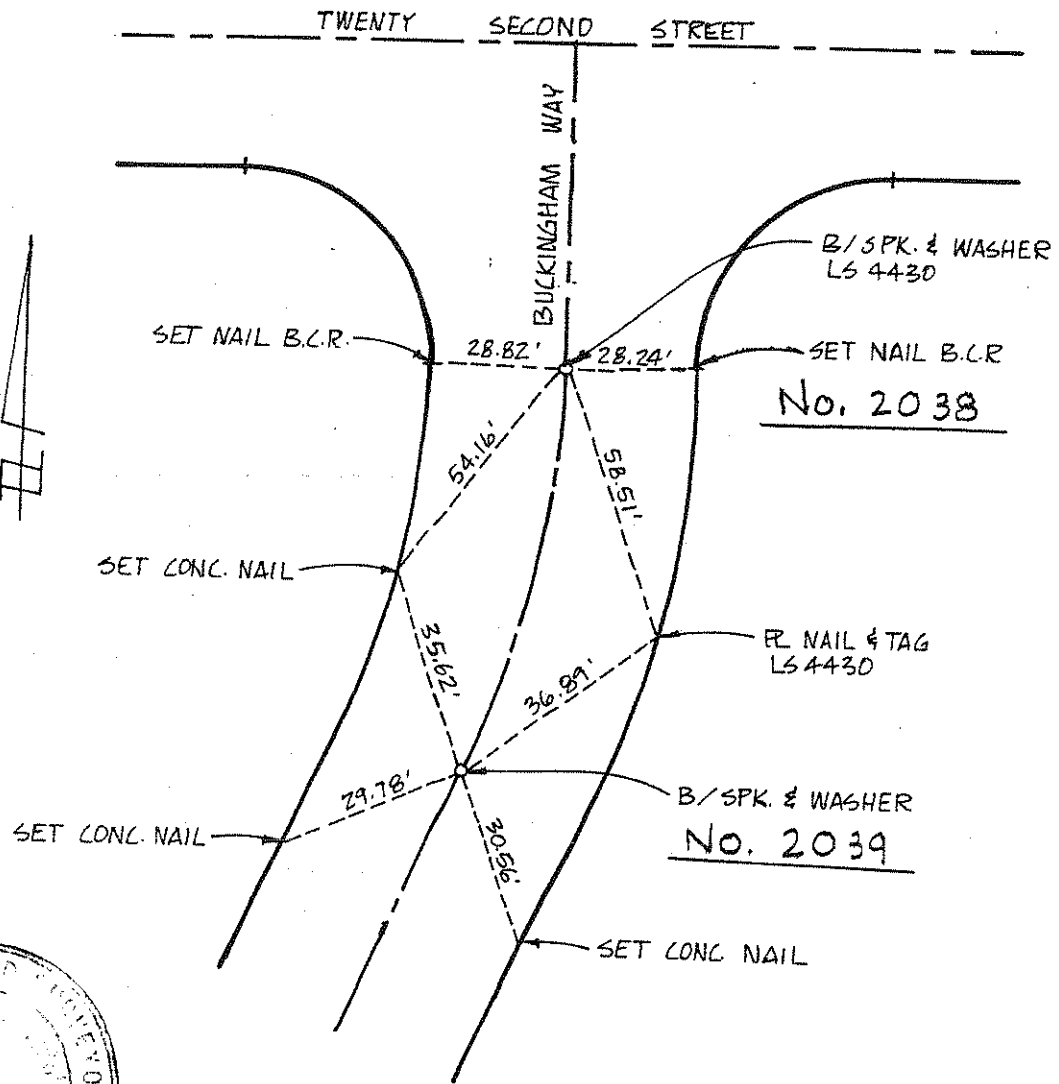


city of UPLAND	STREET TIE	TRACT No. 13870
ASSOCIATED ENGINEERS 9259 UTICA AVE. SUITE 100 RANCHO CUCAMONGA, CA. 91730 (714) 980-1982		
-ENGR./L.S. <i>[Signature]</i>	FIELD REVIEW	DATE
-C.C.E./L.S. No. 4430	DATE 6/13/90	TIE BOOK PAGE


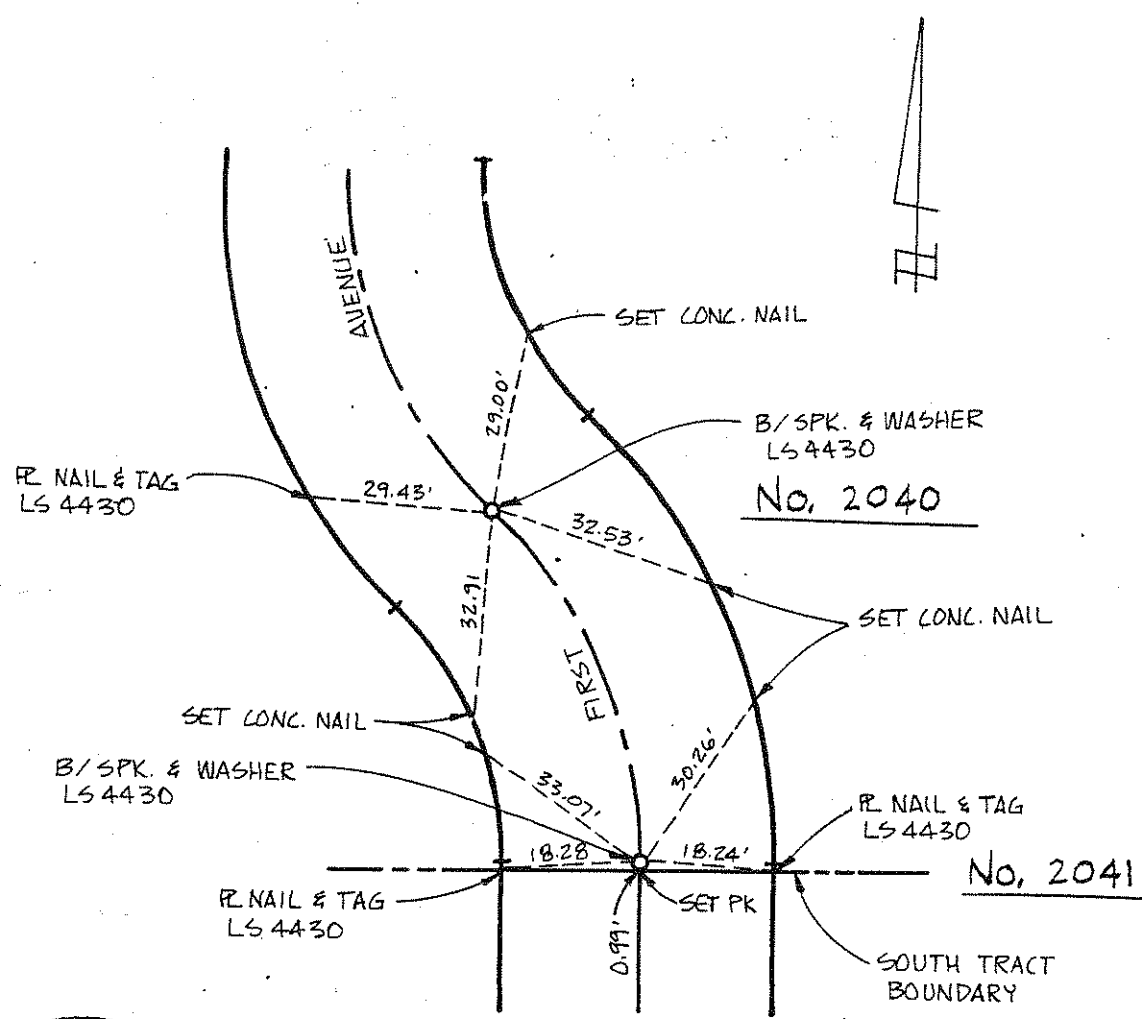


No. 2037


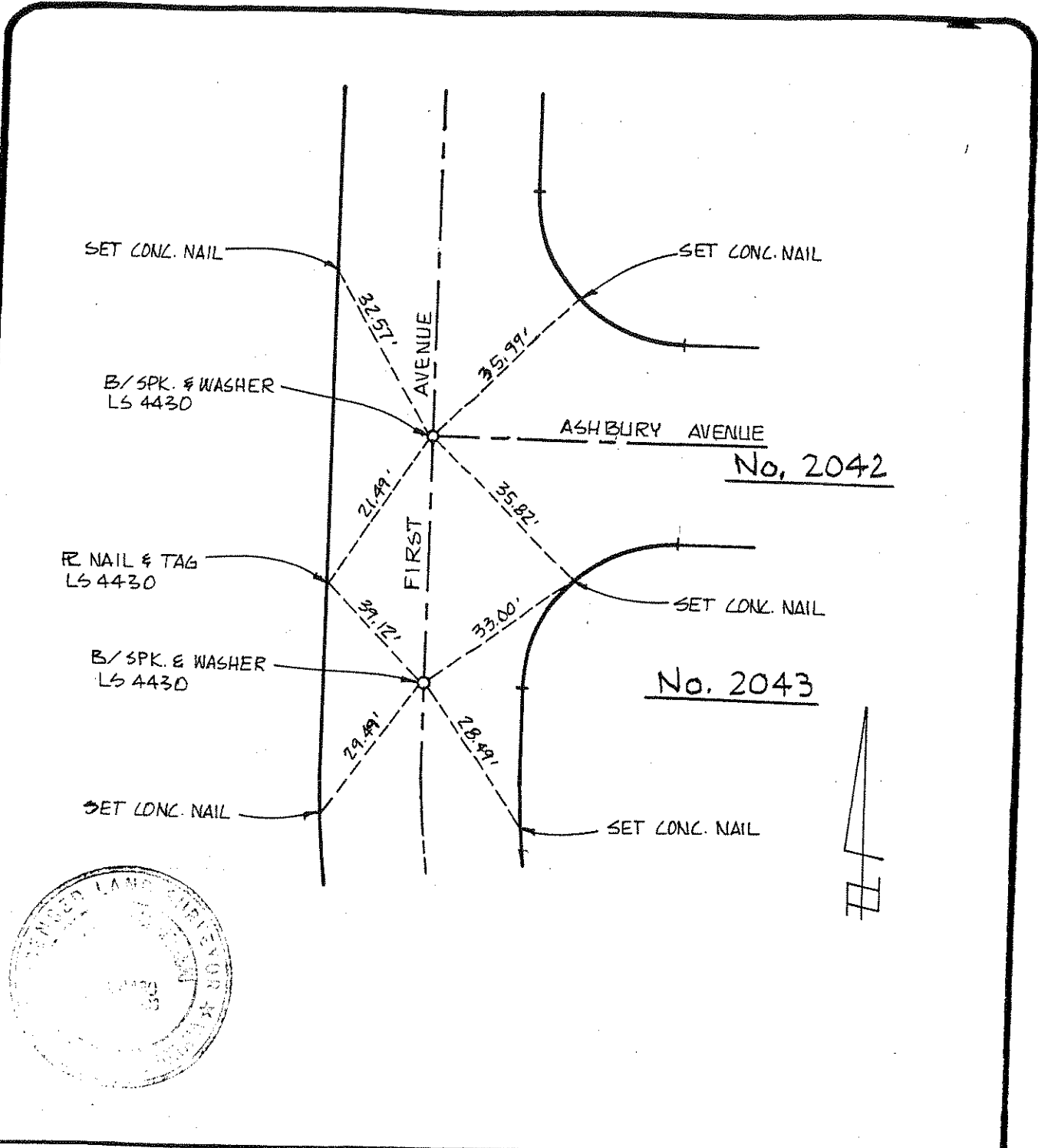
city of UPLAND	STREET TIE	TRACT No. 13870
ASSOCIATED ENGINEERS 9259 UTICA AVE. SUITE 100 RANCHO CUCAMONGA, CA. 91730 (714) 980-1982		
ENGR. / L.S. <i>[Signature]</i>	FIELD REVIEW _____	DATE _____
REG. / L.S. No. 4430	DATE 6/3/80	TIE BOOK _____
		PAGE _____



city of UPLAND	STREET TIE	TRACT No. 13870
ASSOCIATED ENGINEERS 9259 UTICA AVE. SUITE 100 RANCHO CUCAMONGA, CA. 91730 (714) 980-1982		
ENGR. / L.S. <i>[Signature]</i>	FIELD REVIEW _____ DATE _____	
ENGR. / L.S. No. 4430 DATE 6/1/90	TIE BOOK _____ PAGE _____	



city of UPLAND	STREET TIE	TRACT No. 13870
ASSOCIATED ENGINEERS 9259 UTICA AVE. SUITE 100 RANCHO CUCAMONGA, CA. 91730 (714) 980-1982		
ENGR. / L.S. <i>[Signature]</i>	FIELD REVIEW _____	DATE _____
P.C.E. / L.S. No. 4430	DATE <i>9/13/92</i>	TIE BOOK _____
		PAGE _____

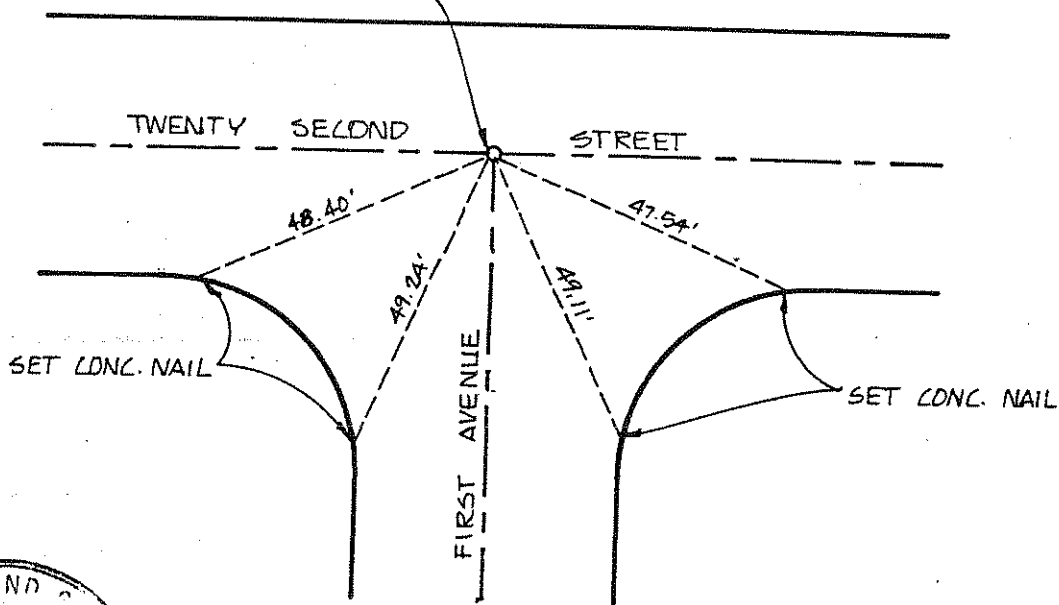


city of UPLAND	STREET TIE	TRACT No. 13870
ASSOCIATED ENGINEERS 9259 UTICA AVE. SUITE 100 RANCHO GUCAMONGA, CA. 91730 (714) 980-1982		
ENGR. / L.S. <i>[Signature]</i>	FIELD REVIEW _____	DATE _____
REC'D L.S. No. 4430	DATE 6/13/92	TIE BOOK _____ PAGE _____



FD. B/SPK. &
W/RLE 7788

No. 2049



City of	UPLAND	STREET TIE	TRACT NO. 13870
ASSOCIATED ENGINEERS 9259 UTICA AVE. SUITE 100 RANCHO CUCAMONGA, CA. 91730 (714) 980-1982			
ENGR. L/S.	<i>[Signature]</i>	FIELD REVIEW	DATE
P.C.E./L.S. NO.	4430	TIE BOOK	PAGE
	DATE 6/13/90		

SURVEY OF NINTH ST. & CORPORATE WAY F. B. Pg.
SURVEY BY SEABOARD ENGINEERING COMPANY TR. No. 13238
DATE MAY 13, 1988

J. Lumbard
R.C.E. 13737



SAN ANTONIO AVENUE

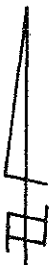

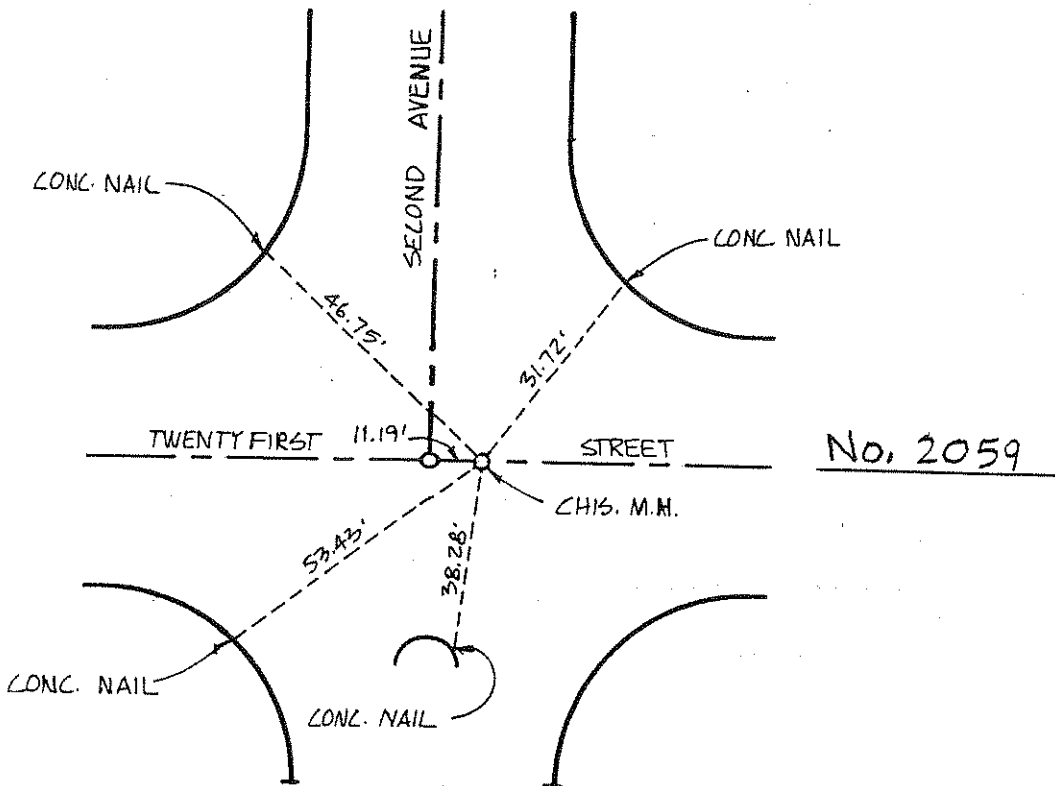
SEABOARD ENGINEERING COMPANY PRINT CO.

CORPORATE WAY

ST.

No. 2057





city of UPLAND	STREET TIE	TRACT No. 14097
ASSOCIATED ENGINEERS 9259 UTICA AVE. SUITE 100 RANCHO CUCAMONGA, CA. 91730 (714) 980-1982		
REVIEWER / L.S. <i>[Signature]</i>	FIELD REVIEW _____	DATE _____
REVIEWER / L.S. No. 4430	DATE <i>[Signature]</i>	TIE BOOK _____ PAGE _____

SURVEY OF INDUSTRY WAY & SEABOARD COURT

F. B. _____

Pg. _____

SURVEY BY SEABOARD ENGINEERING CO.

13238

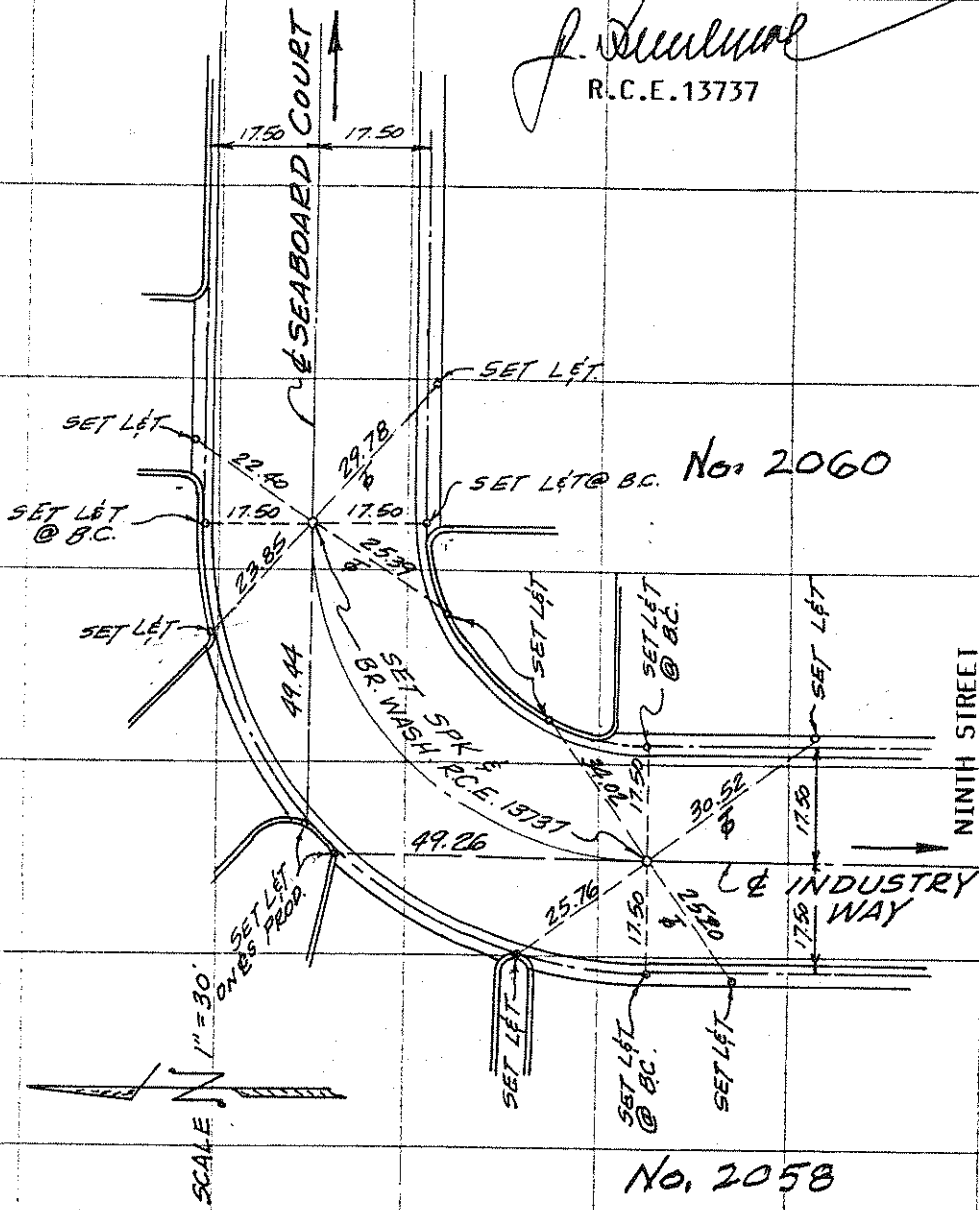
DATE May 13, 1988

TR. No. _____

CORPORATE COURT

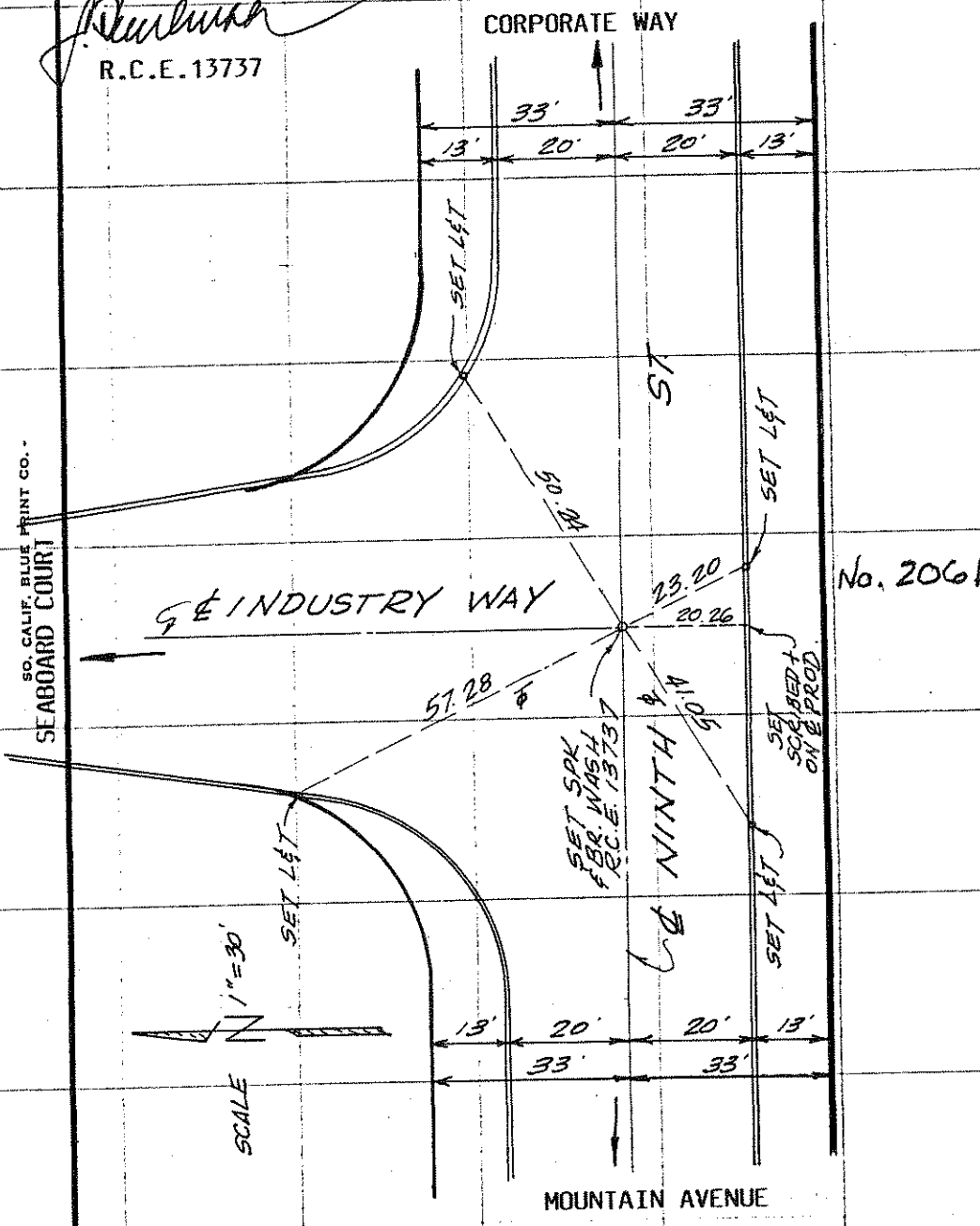
J. Seaboard
R.C.E. 13737

SO. CALIF. BLUE PRINT CO.



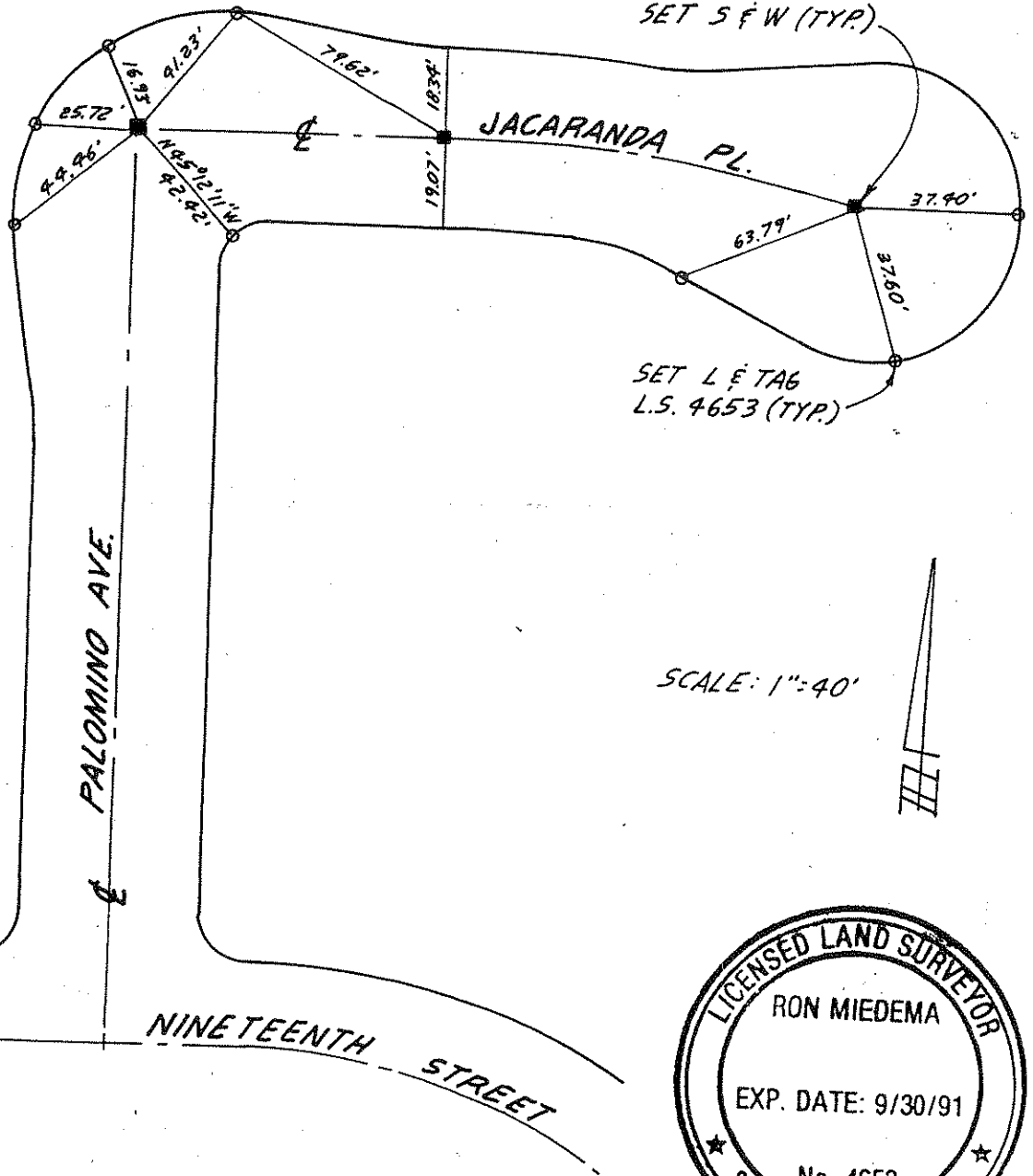
SURVEY OF NINTH STREET AND INDUSTRY WAY F. B. _____ Pg. _____
 SURVEY BY SEABOARD ENGINEERIN CO. 13238
 DATE MAY 13, 1988 TR. No. _____

[Signature]
 R.C.E. 13737




No. 2064

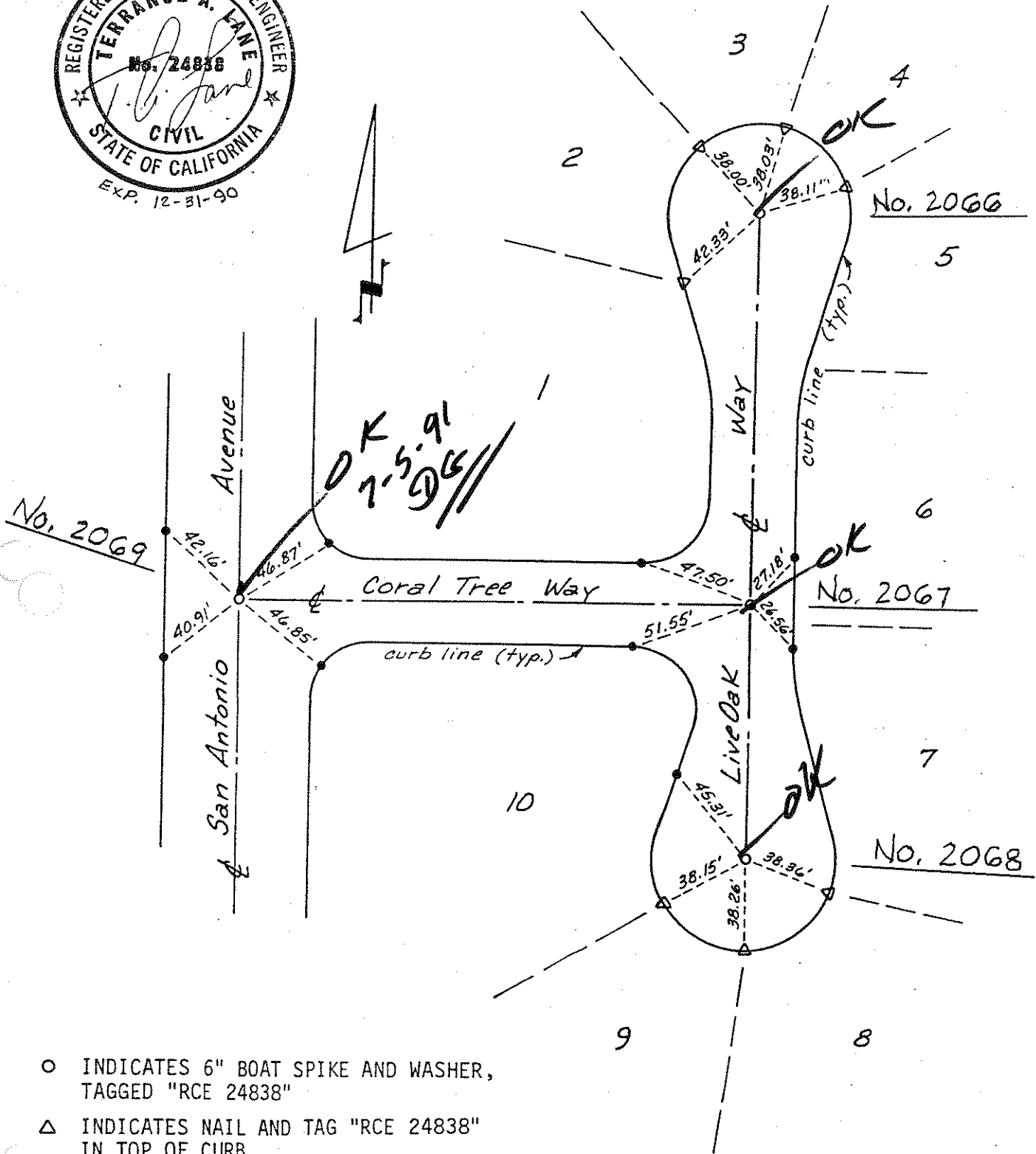
No. 2065



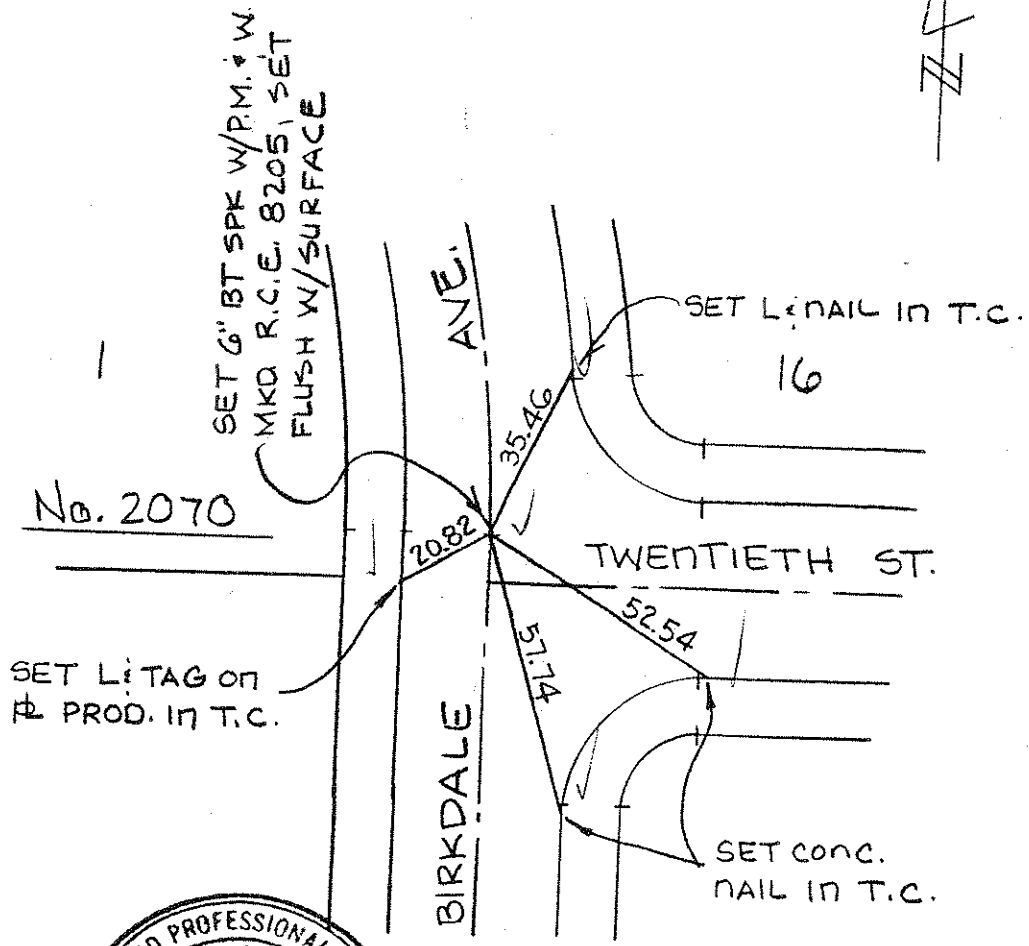
SCALE: 1"=40'



city of UPLAND	STREET TIE	TRACT No. 13794
ALPINE CONSULTANTS, INC. 23011 MOULTON PKWY., SUITE J-12 LAGUNA HILLS, CA 92653 (714) 855-8058		
L.S. <u>Ron Miedema</u>	FIELD REVIEW _____	DATE _____
L.S. No. <u>4653</u>	DATE <u>11/7/90</u>	TIE BOOK _____ PAGE _____



- INDICATES 6" BOAT SPIKE AND WASHER, TAGGED "RCE 24838"
- △ INDICATES NAIL AND TAG "RCE 24838" IN TOP OF CURB.
- INDICATES DRIVE PIN SET IN TOP OF CURB.




No. 2070

SET L: TAG on
PR PROD. IN T.C.

SET 6" BT SPK W/PM: W.
MKD R.C.E. 8205, SET
FLUSH W/SURFACE

SET L: NAIL IN T.C.


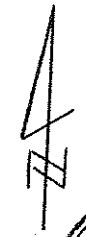
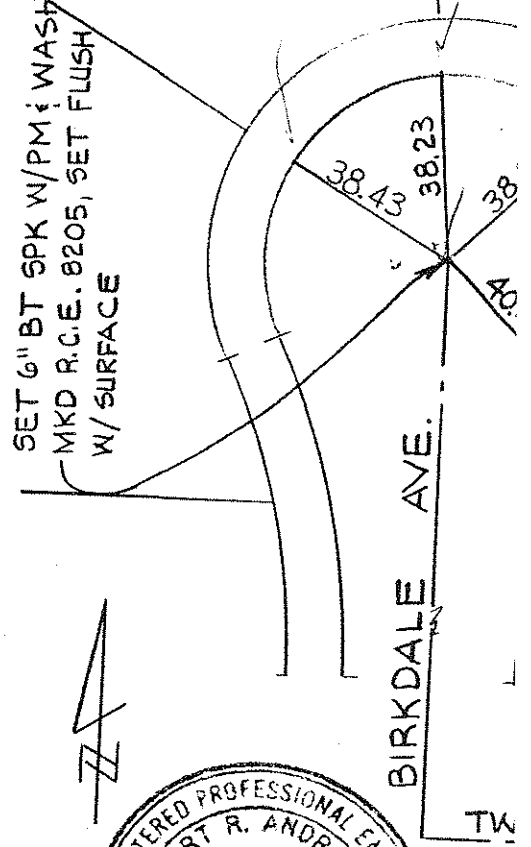
SET CONC.
NAIL IN T.C.




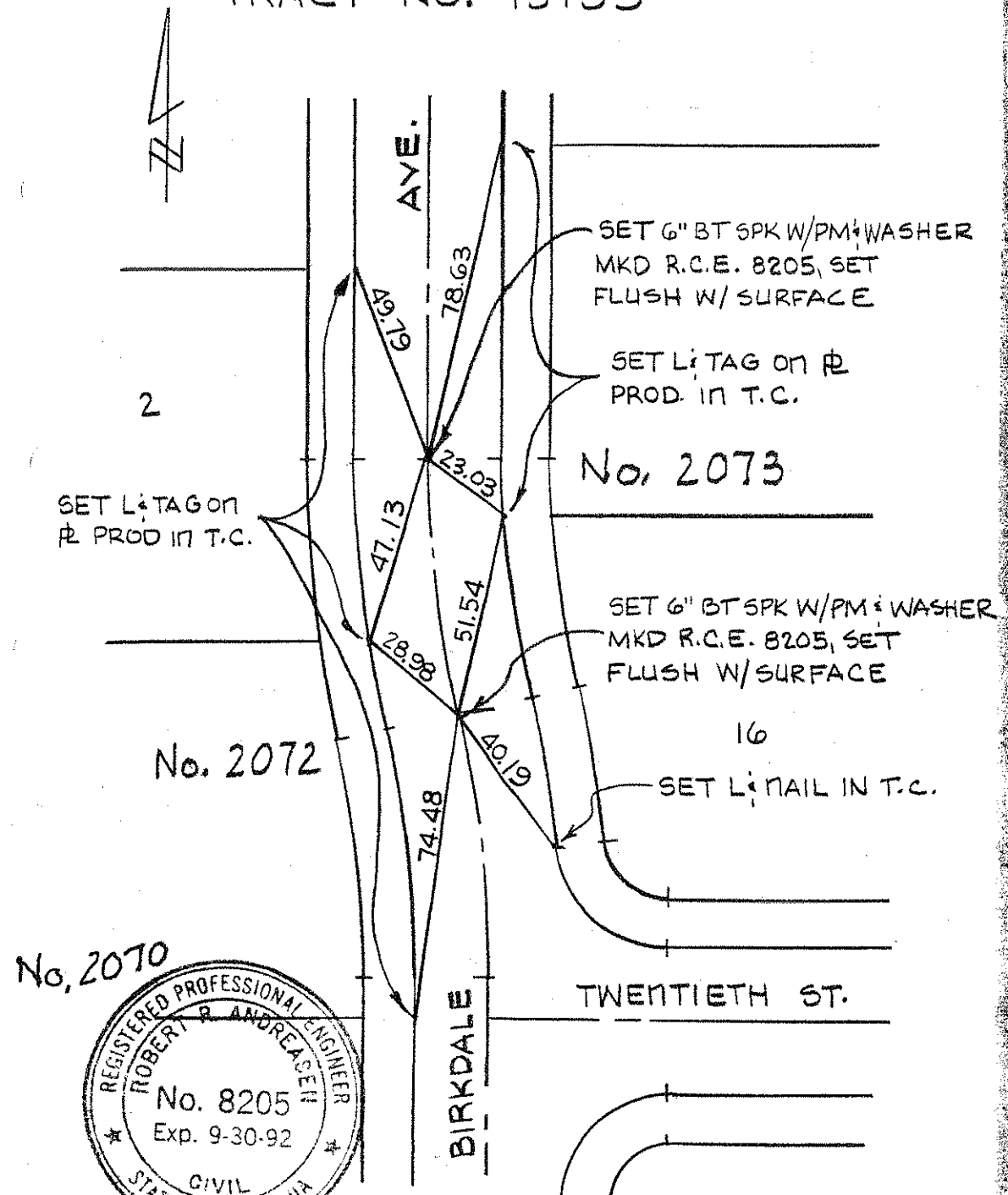
RR Andreasen
 RCE 8205
 9-17-89

ANDREASEN ENGR. CO.
 R.C.E. 8205
 SEPT. 1989
 SHEET 3 OF 5 SHEETS

SET 6" BT SPK W/PM: WASHER
MKD R.C.E. 8205, SET FLUSH
W/SURFACE




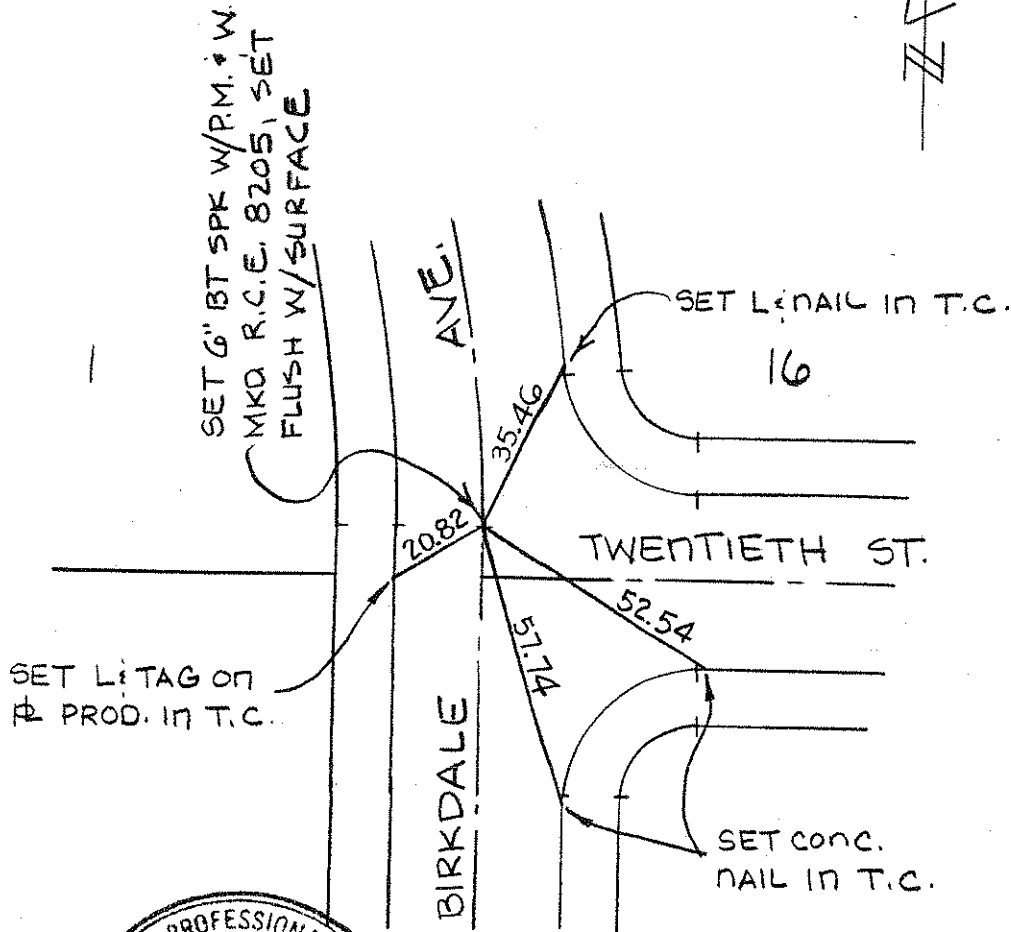
RR Andreasen
 9-17-89



R.R. Andreasen
9-17-89

ANDREASEN ENGR. CO.
R.C.E. 8205
SEPT 1989
SHEET 2 OF 5 SHEET

TRACT NO. 13733


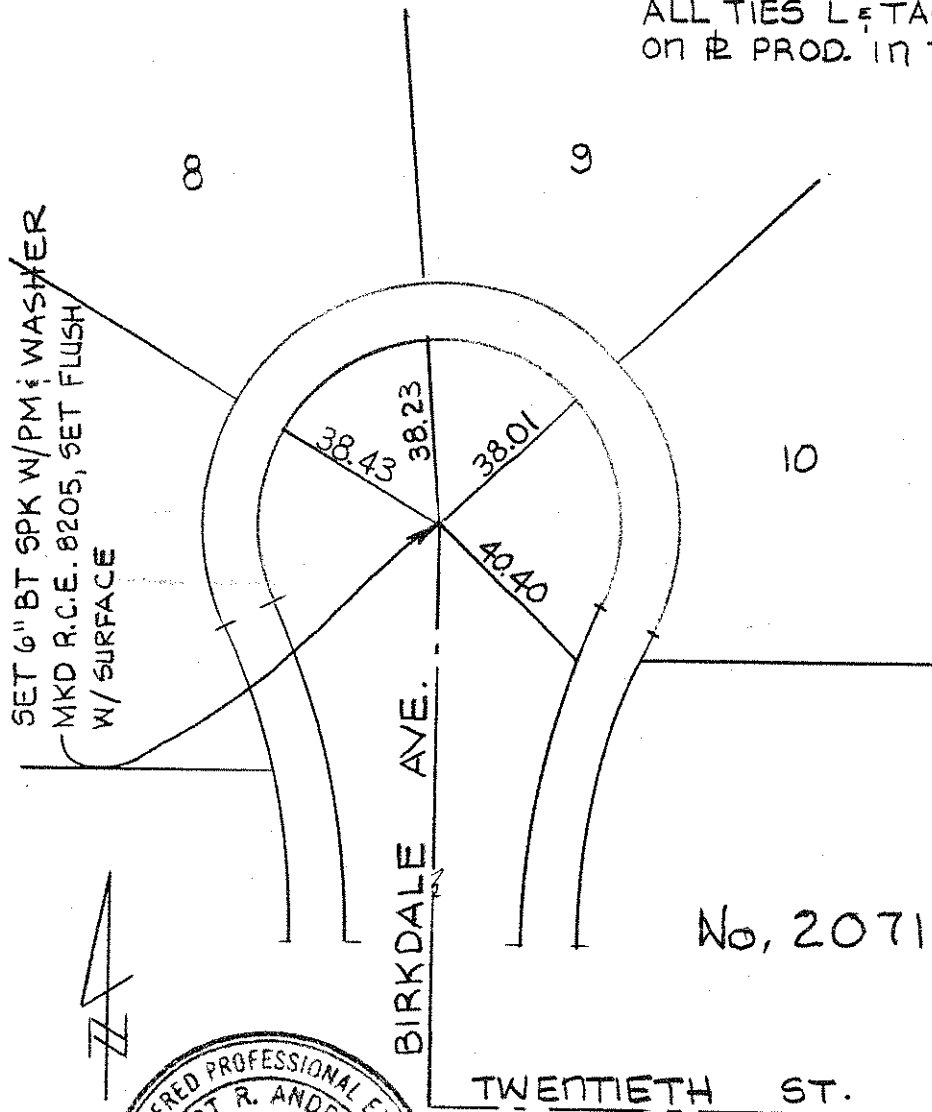


RR Andreasen
 RCE 8205
 9-17-89

No. 2070

ANDREASEN ENGR. CO.
 R.C.E. 8205
 SEPT. 1989
 SHEET 3 OF 5 SHEETS

ALL TIES L & TAG
ON & PROD. IN T.C.



ANDREASEN ENGR. CO.
R.C.E. 8205
SEPT. 1989
SHEET 1 OF 5 SHEET


TRACT NO. 13733

TRACT NO. 13733

2
No. 2073

SET L: TAG ON
R: PROD IN T.C.

No. 2072



R.R. Andreasen
9-17-89

AVE.

BIRKDALE

SET 6" BT SPK W/PM & WASHER
MKD R.C.E. 8205, SET
FLUSH W/ SURFACE

SET L: TAG ON R:
PROD. IN T.C.

SET 6" BT SPK W/PM & WASHER
MKD R.C.E. 8205, SET
FLUSH W/ SURFACE

SET L: NAIL IN T.C.

TWENTIETH ST.

ANDREASEN ENGR. CO.
R.C. 8205
OCT 1989

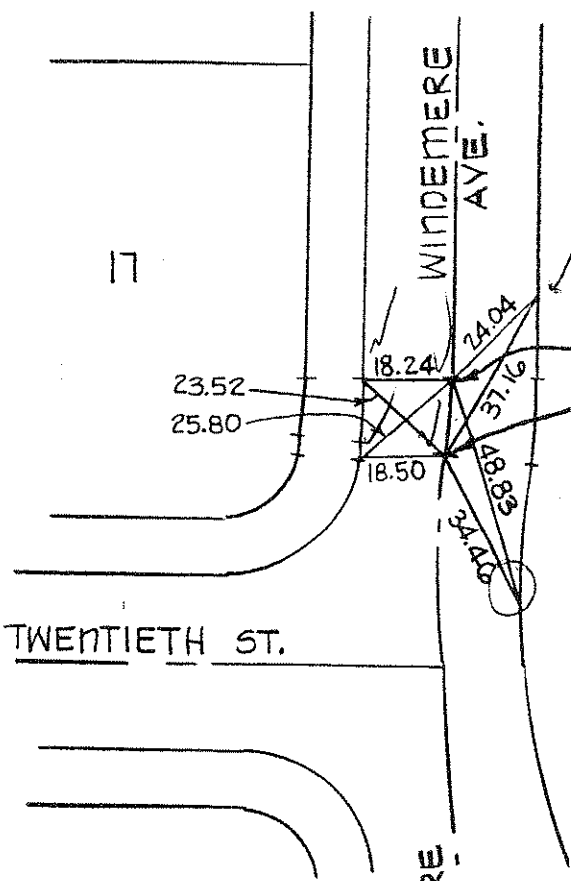
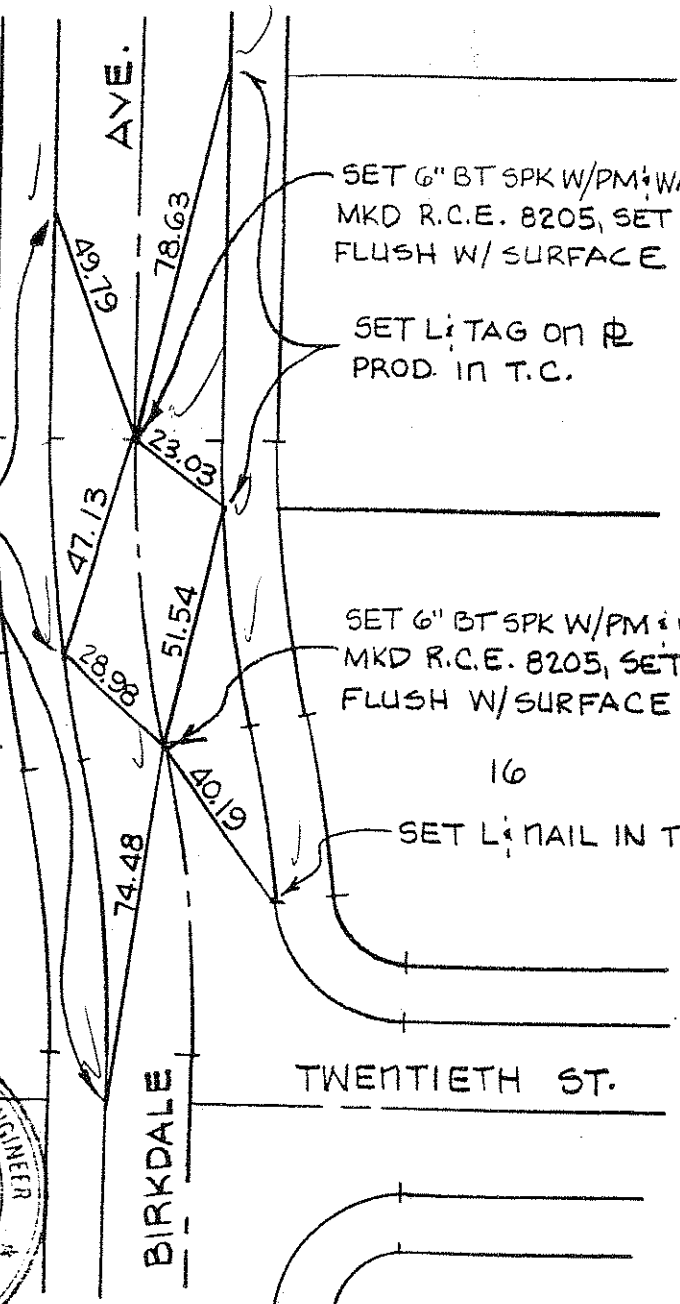
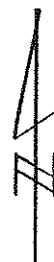
TWENTIETH ST.

WINDEMERE
AVE.

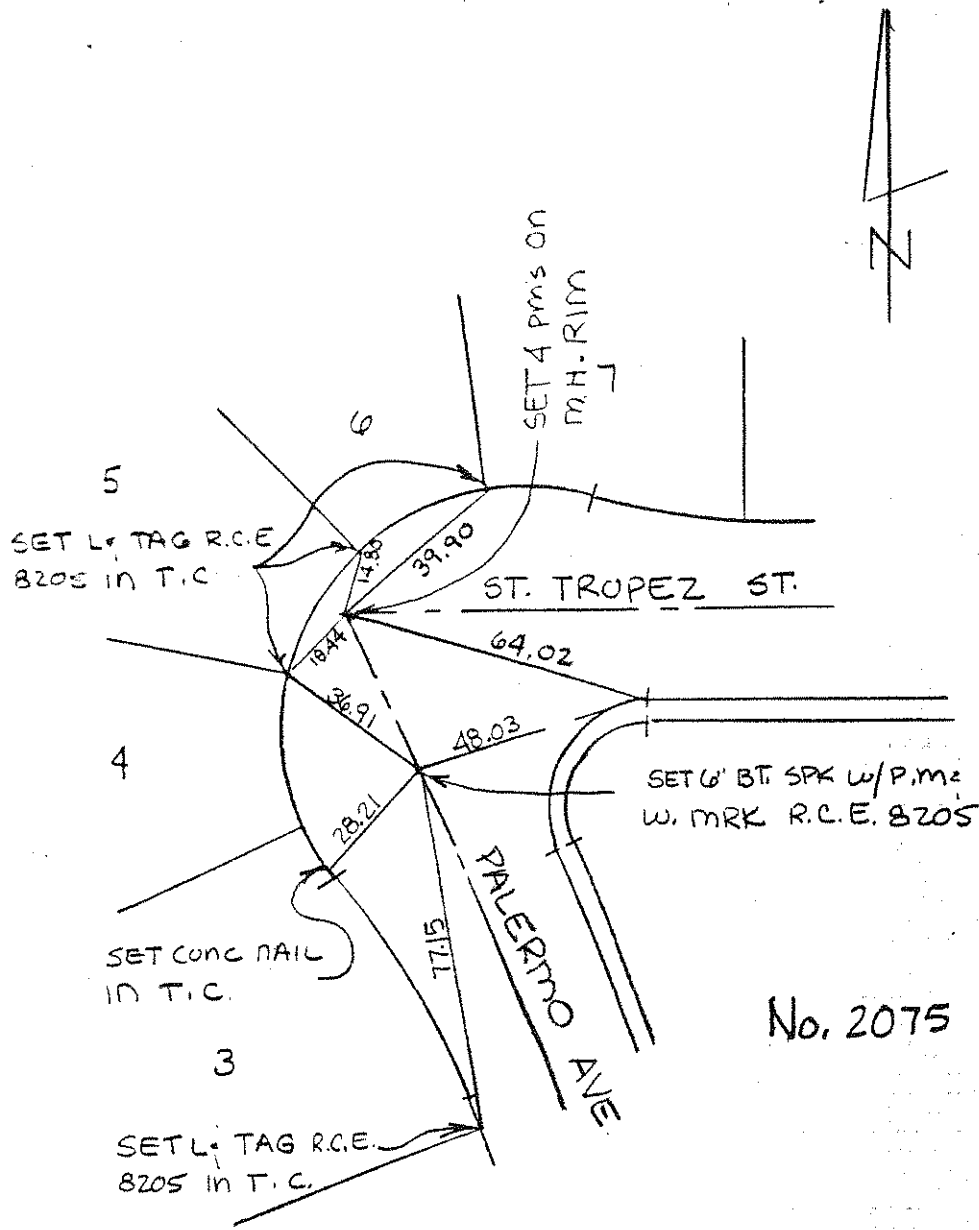
WINDEMERE
CT.

17

16



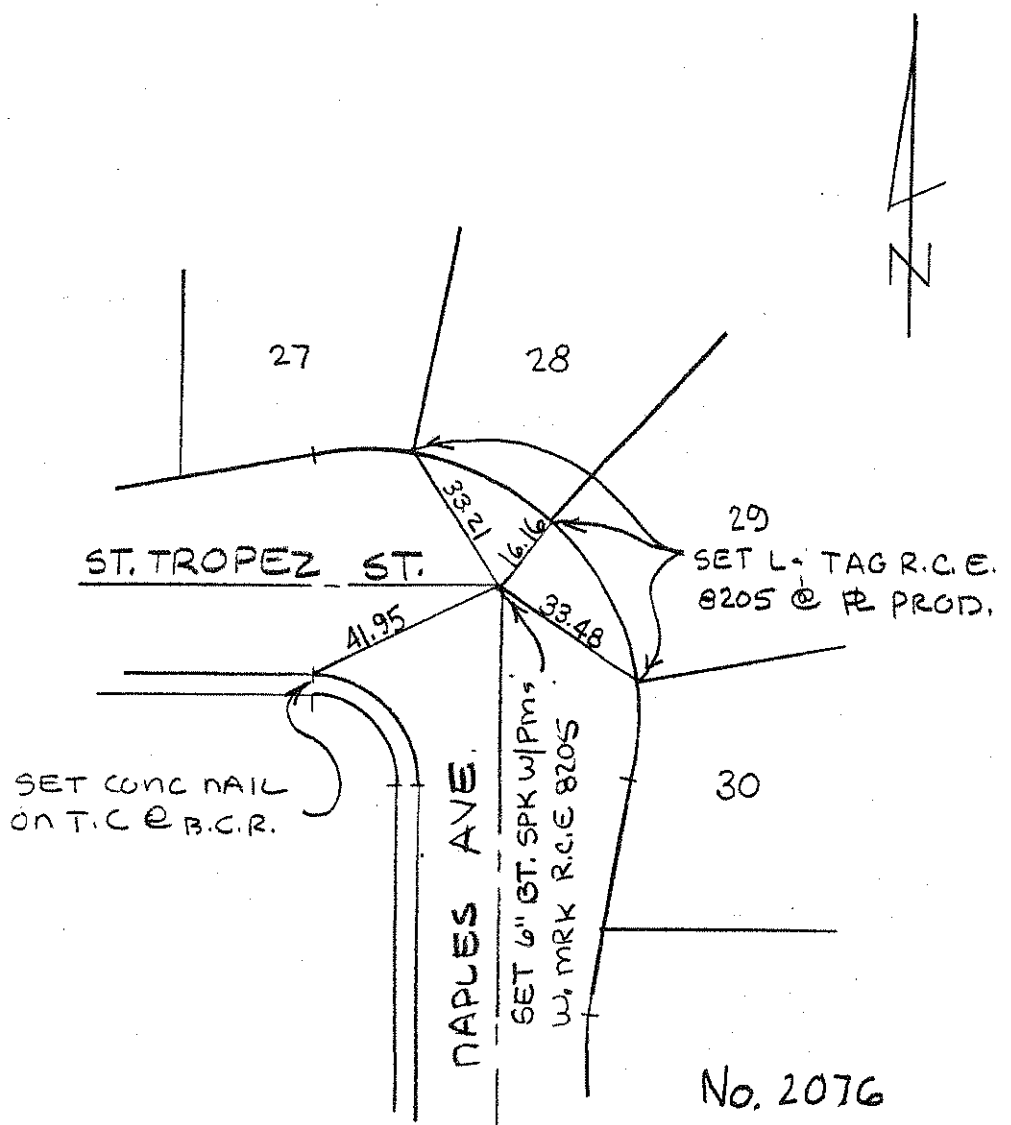
TRACT NO. 12838



No. 2075

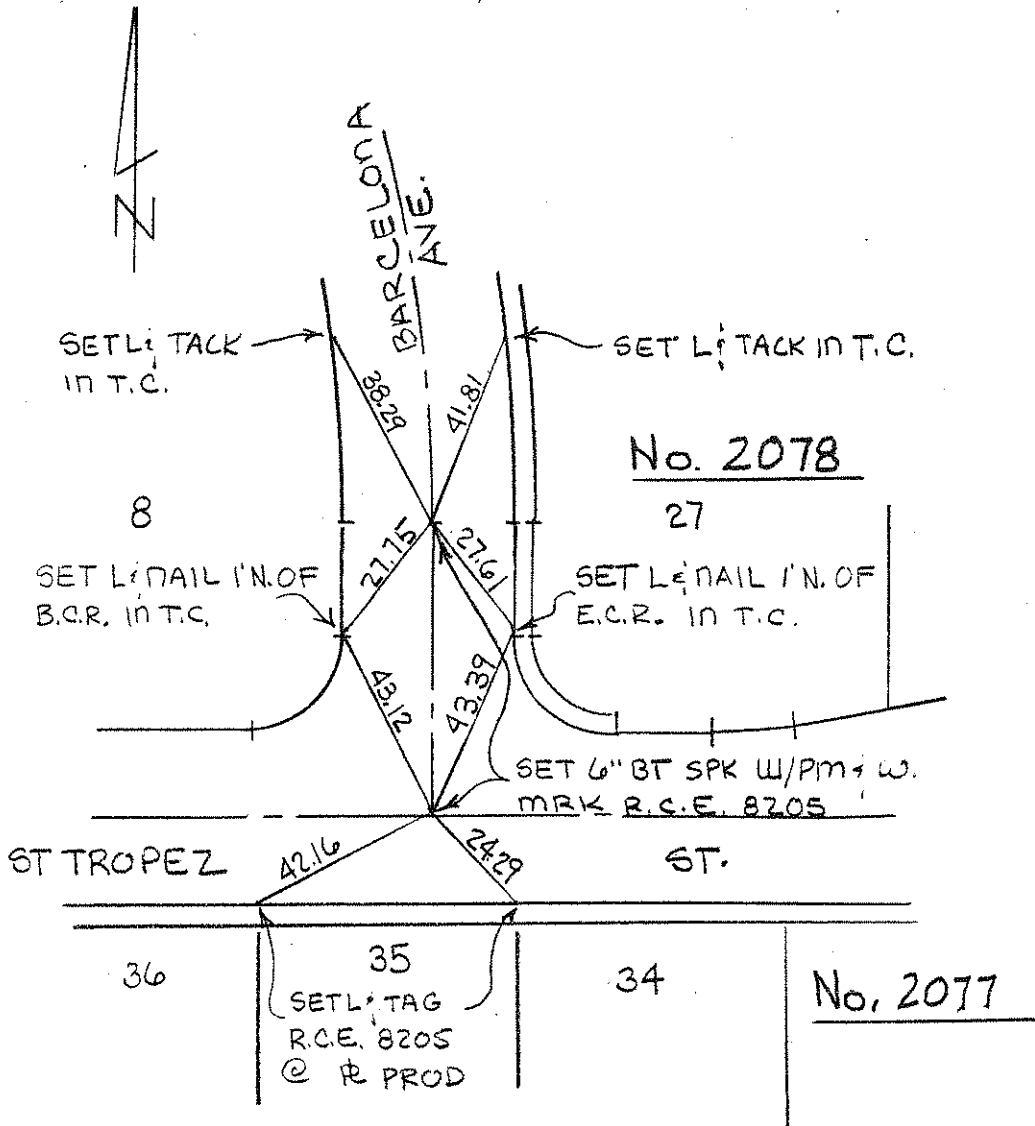
ANDREASEN ENGR CO
R.C.E. 8205
APRIL 1988

TRACT NO. 12838



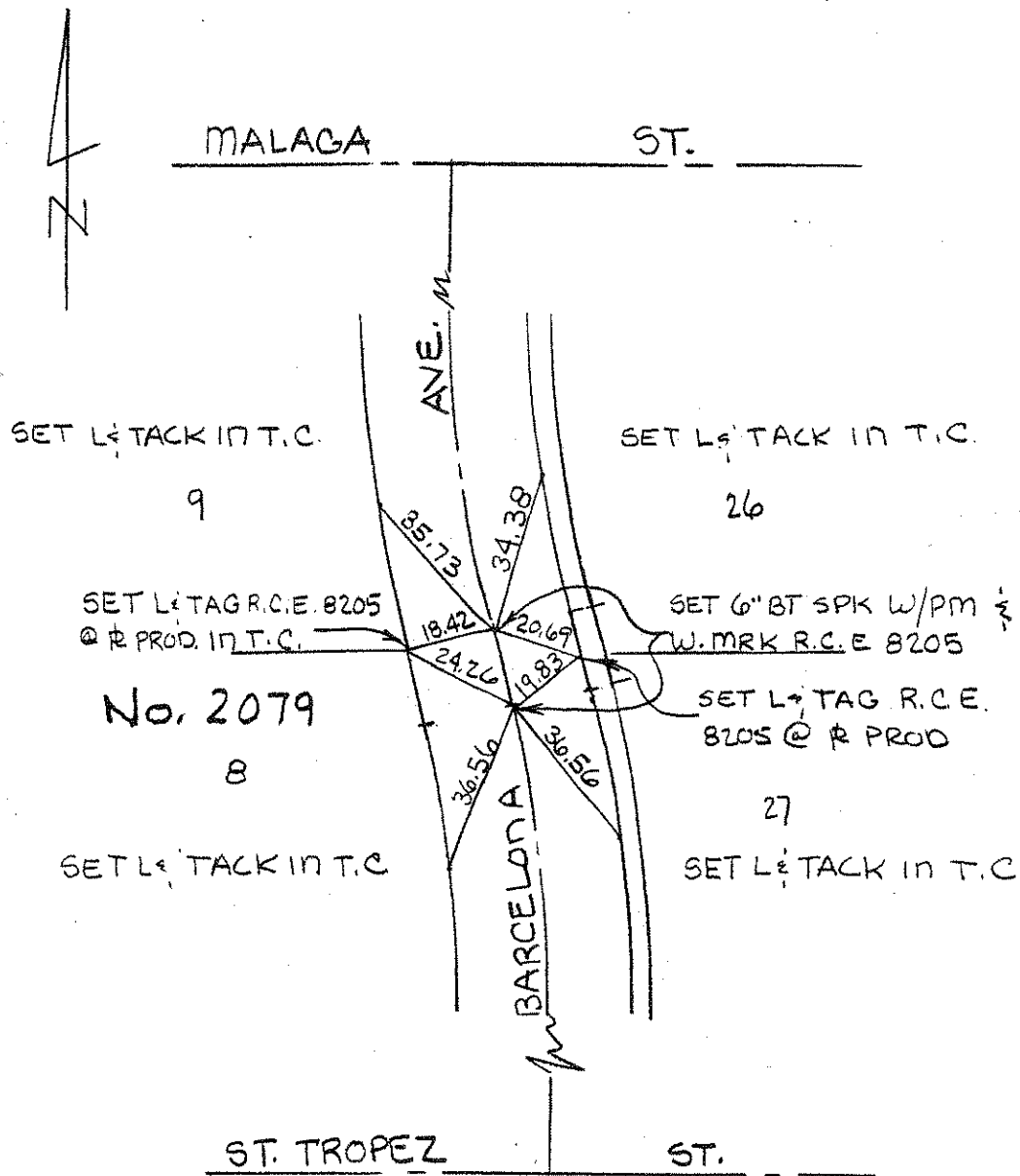
ANDREASEN ENGR. CO.
R.C.E. 8205
APRIL 1988

TRACT NO. 12838



ANDREASEN ENGR. CO
R.C.E. 8205
APRIL 1988

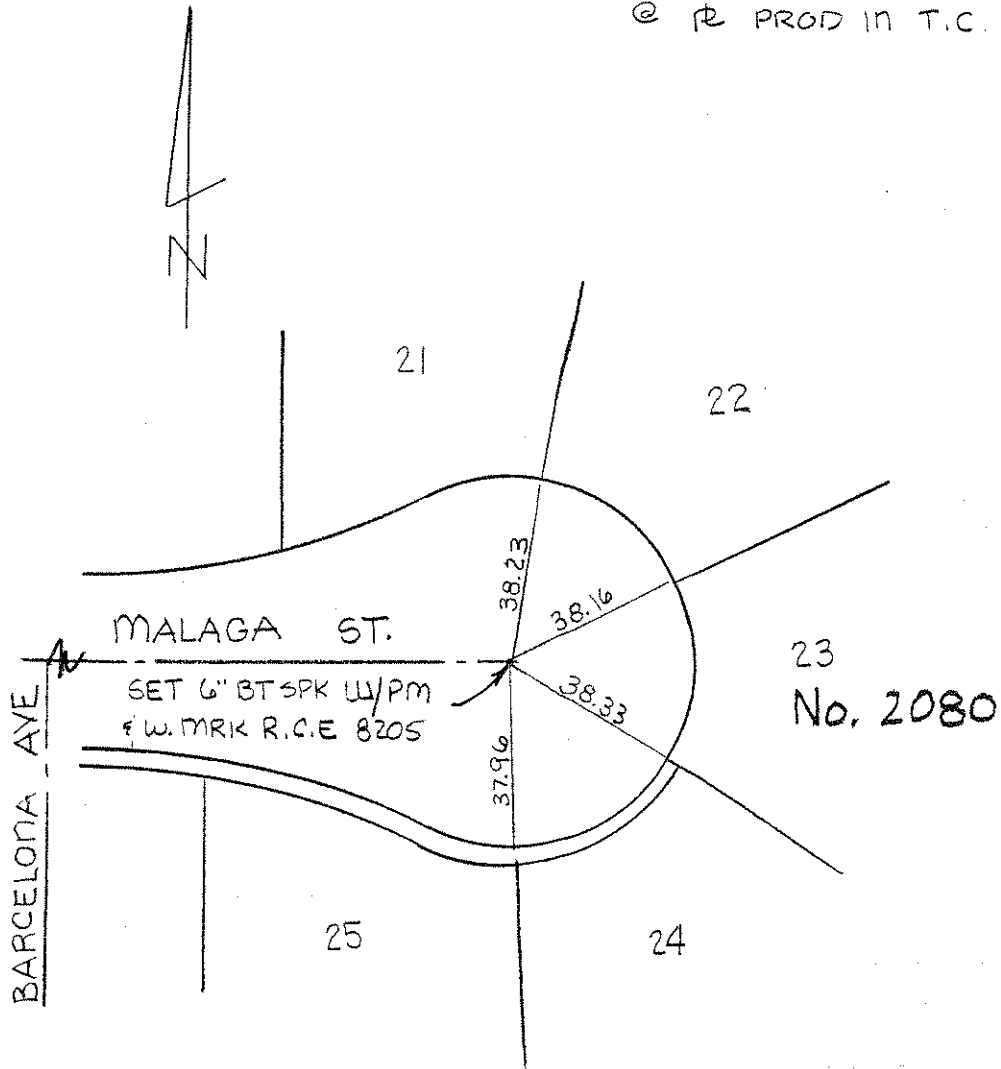
TRACT NO. 12838



ANDREASEN ENGR. CO.
R.C.E. 8205
APRIL 1988

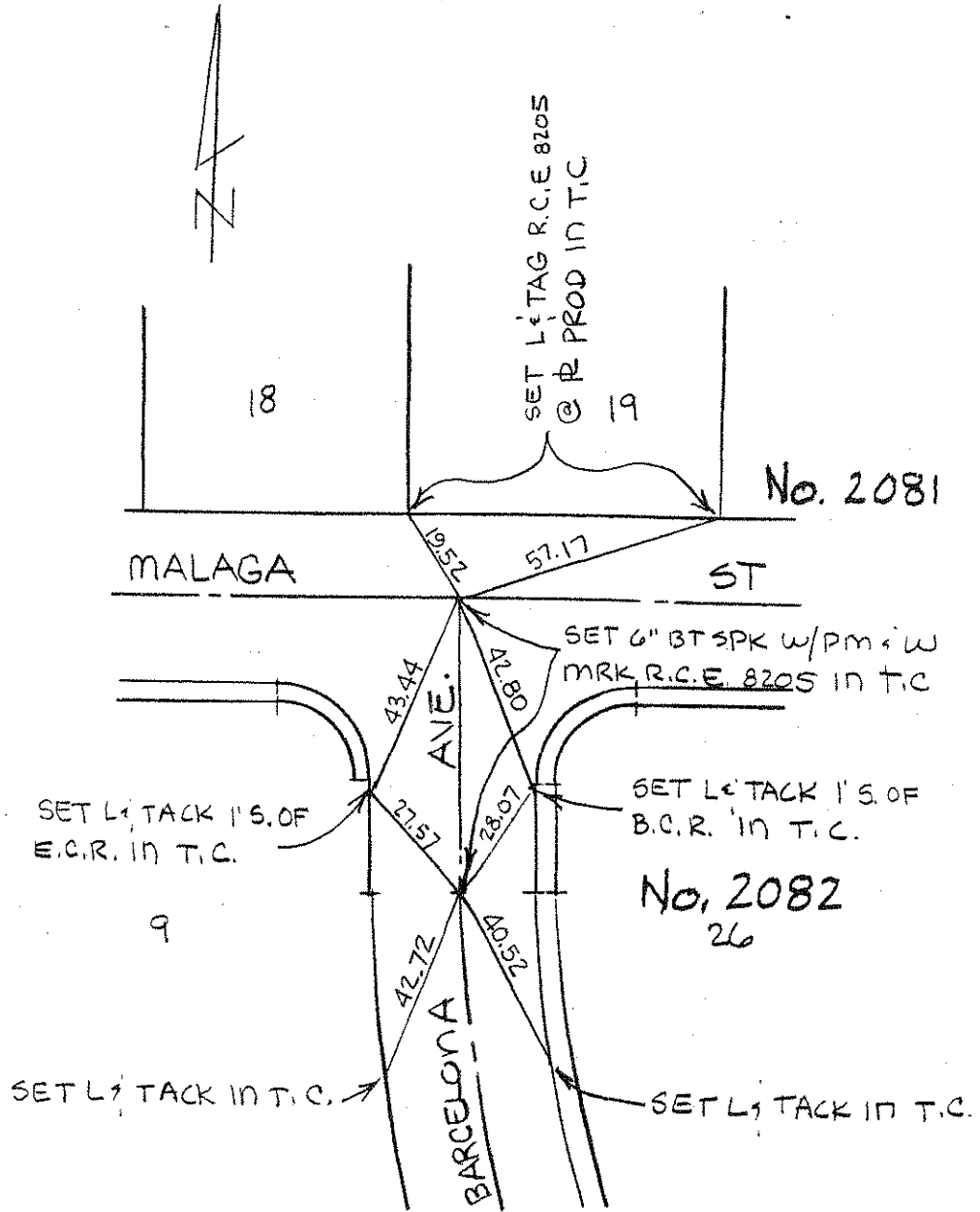
TRACT NO. 12838

SET L: TAG R.C.E. 8205
@ R PROD IN T.C.



ANDREASEN ENGR. CO.
R.C.E. 8205
APRIL 1988

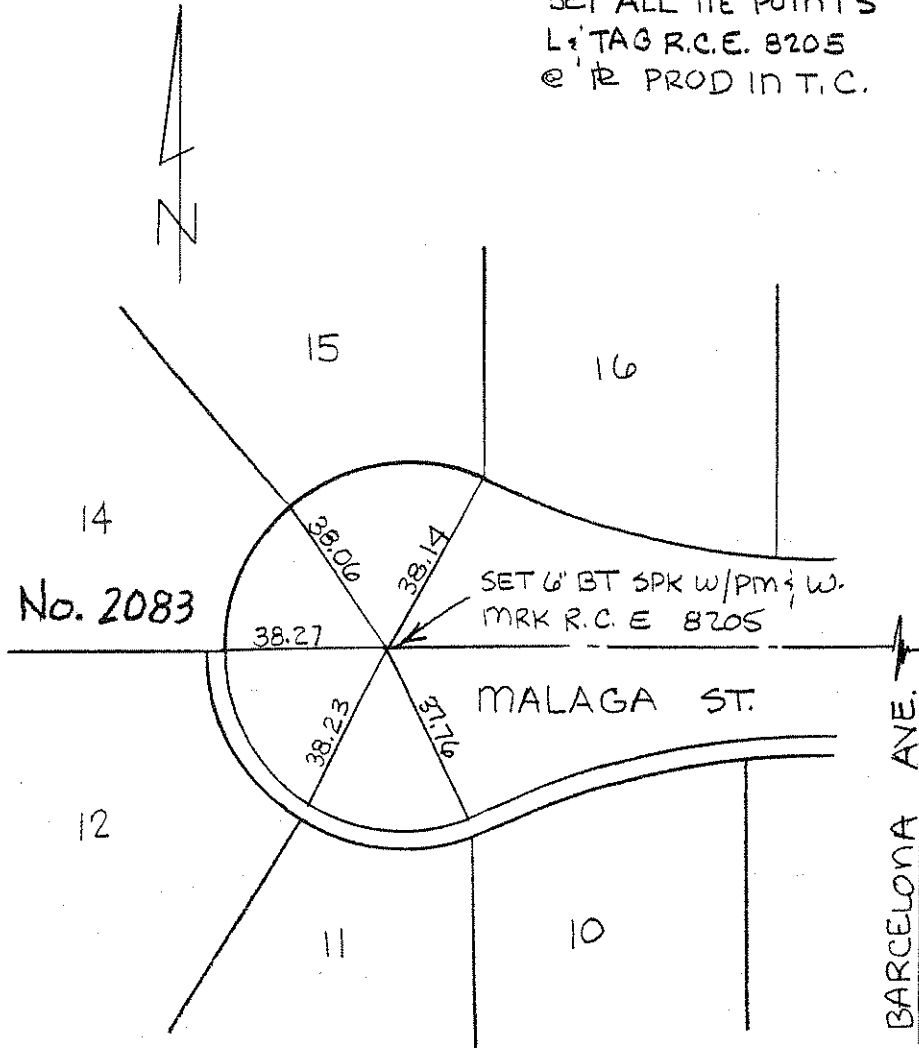
TRACT NO. 12838



ANDREASEN ENGR. CO.
R.C.E. 8205
APRIL 1988

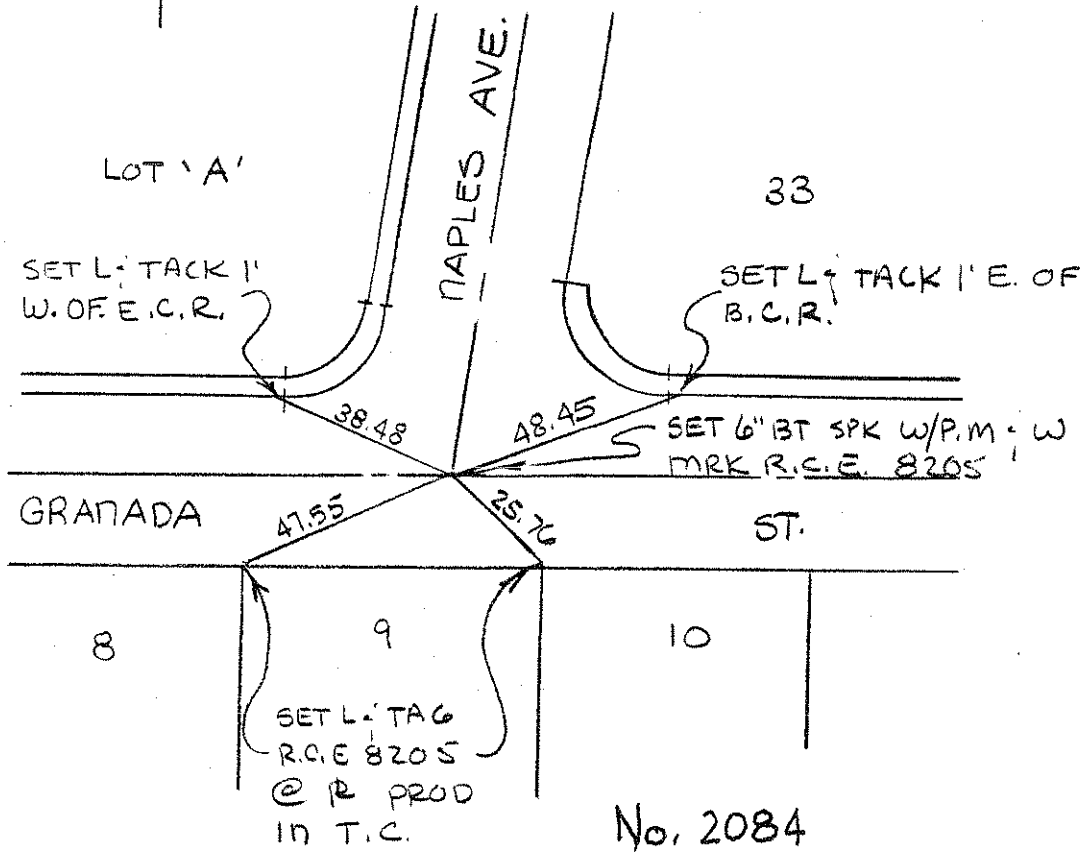
TRACT NO. 12838

SET ALL TIE POINTS
L: TAG R.C.E. 8205
@ R PROD IN T.C.



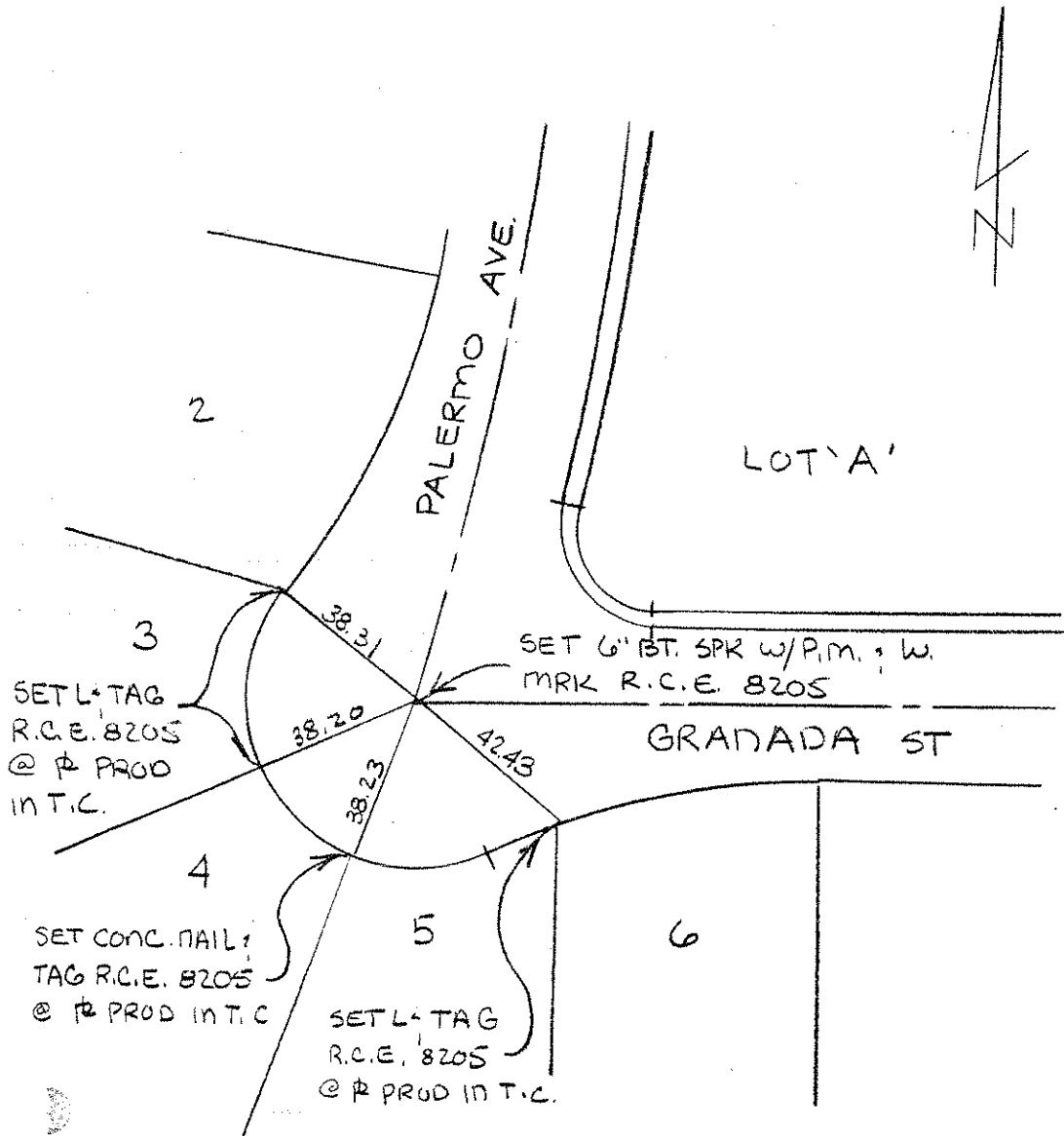
ANDREASEN ENGR. CO.
R.C.E. 8205
APRIL 1988

TRACT NO. 12837



ANDREASEN ENGR CO.
 R.C.E. 8205
 APRIL 1988

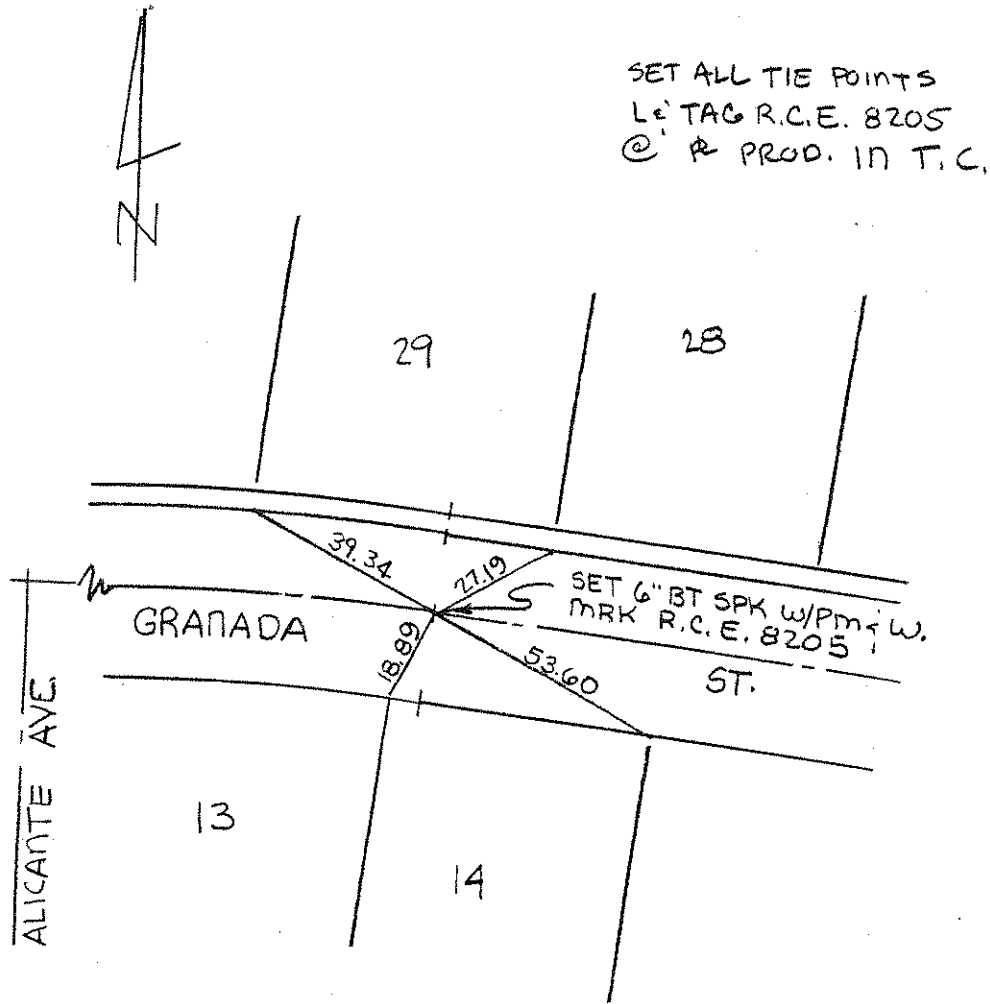
TRACT NO 12837



No. 2085

ANDREASEN ENGR CO
R.C.E. 8205
APRIL 1988

TRACT NO 12837

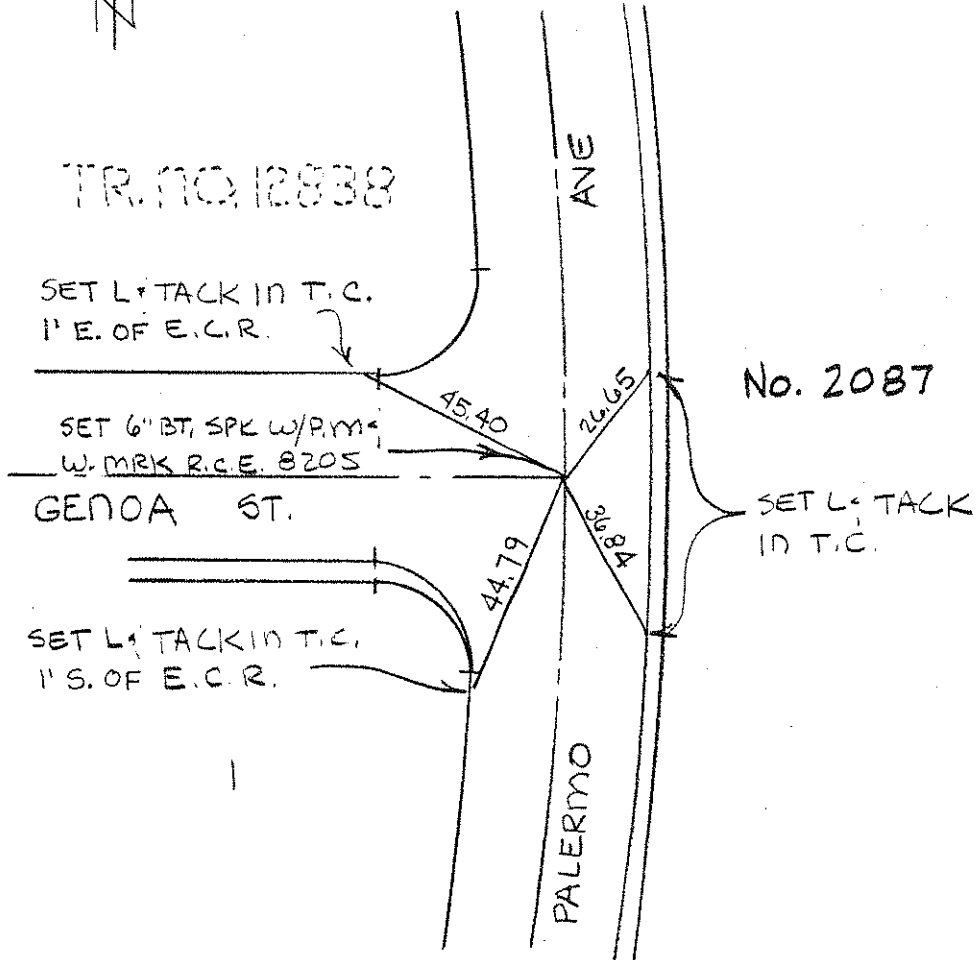


SET ALL TIE POINTS
L: TAG R.C.E. 8205
@ & PROD. IN T.C.

No. 2086

ANDREASEN ENGR. CO
R.C.E. 8205
APRIL 1988

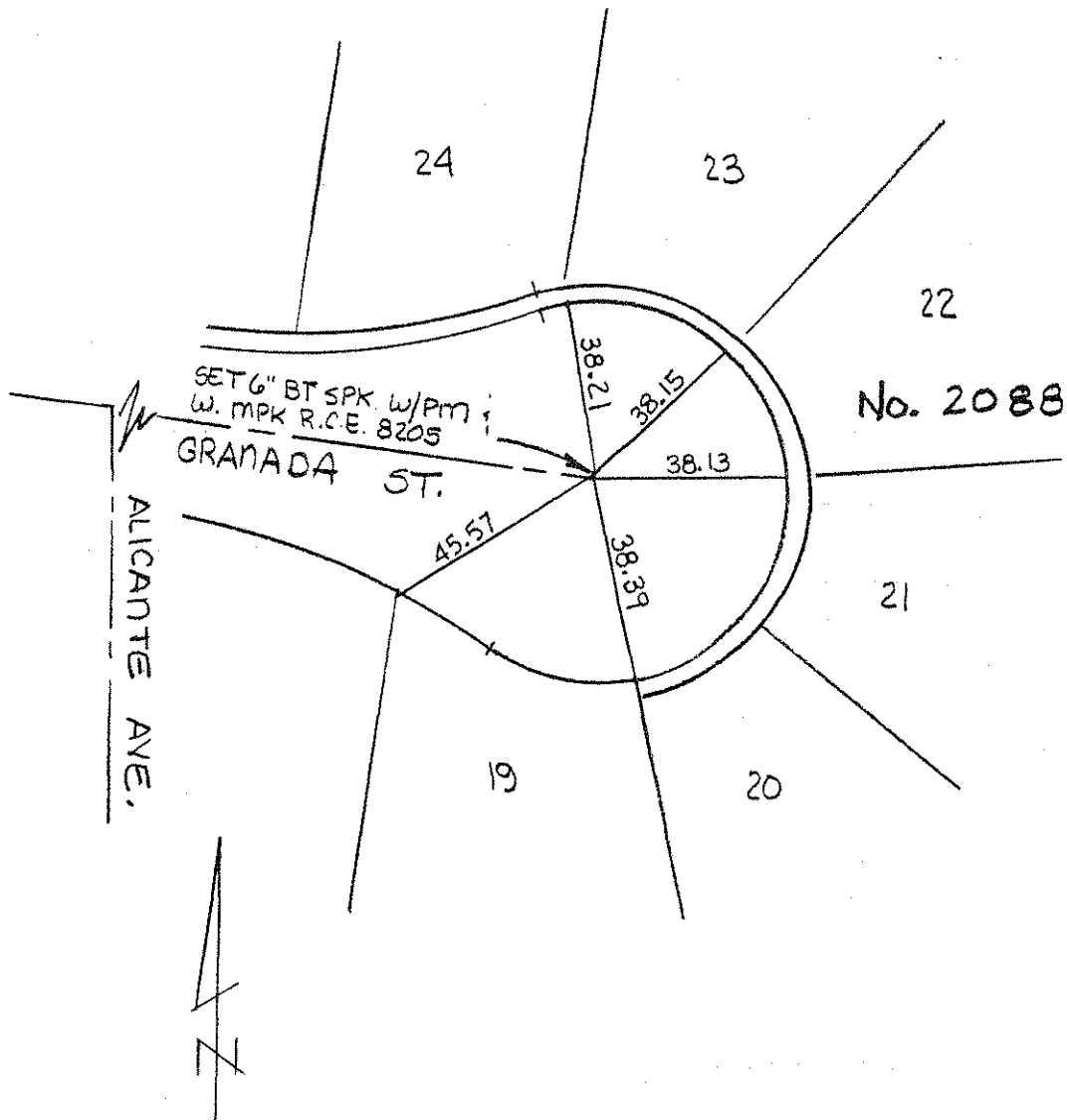
TRACT NO. 12837



ANDREASEN ENGR. CO.
R.C.E. 8205
APRIL 1988

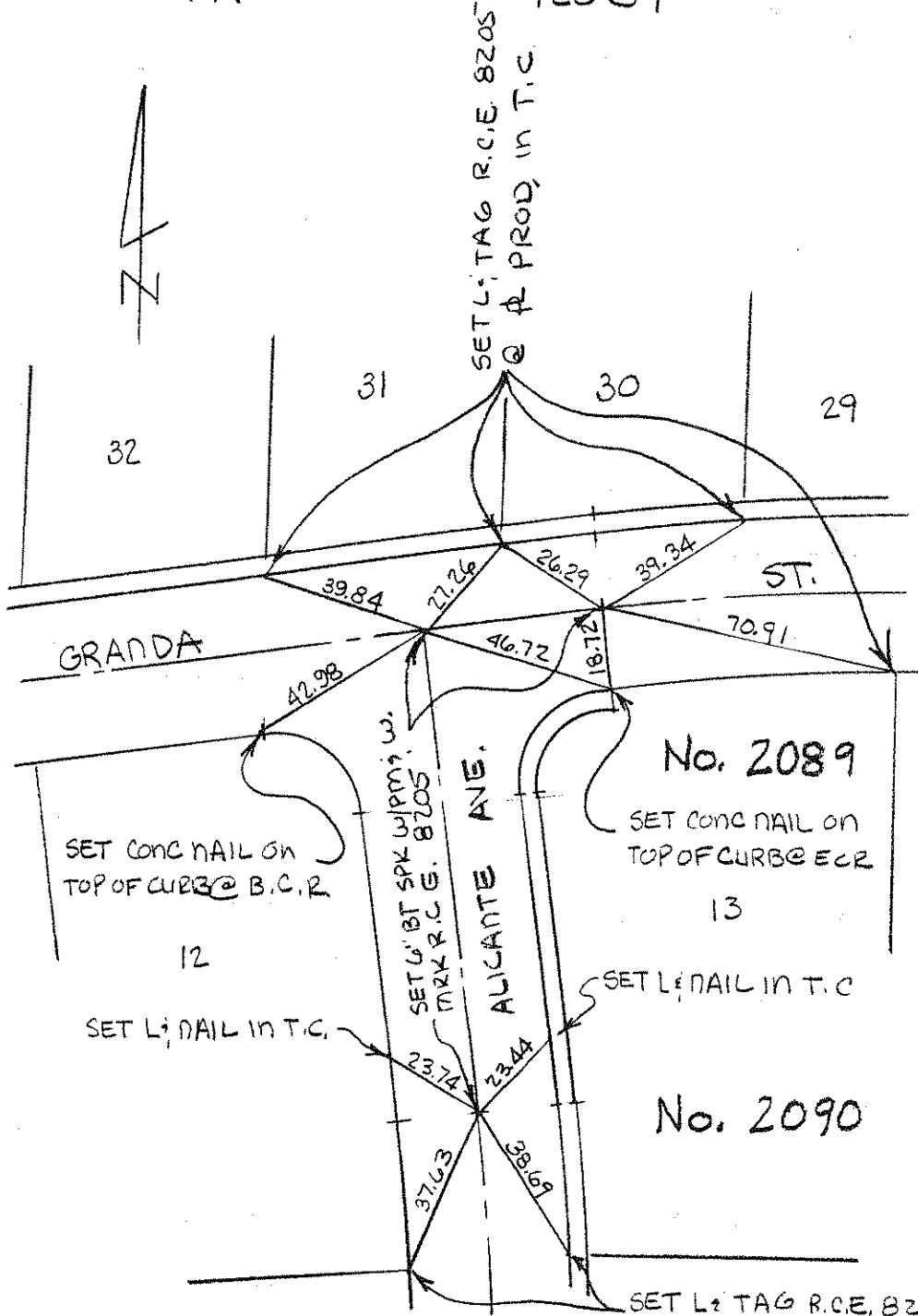
TRACT NO. 12837

SET ALL TIE POINTS
L'S TAG R.C.E. 8205
@ R PROD. IN T.C.



ANDREASEN ENGR. CO.
R.C.E. 8205
APRILL 1988

TRACT NO. 12837



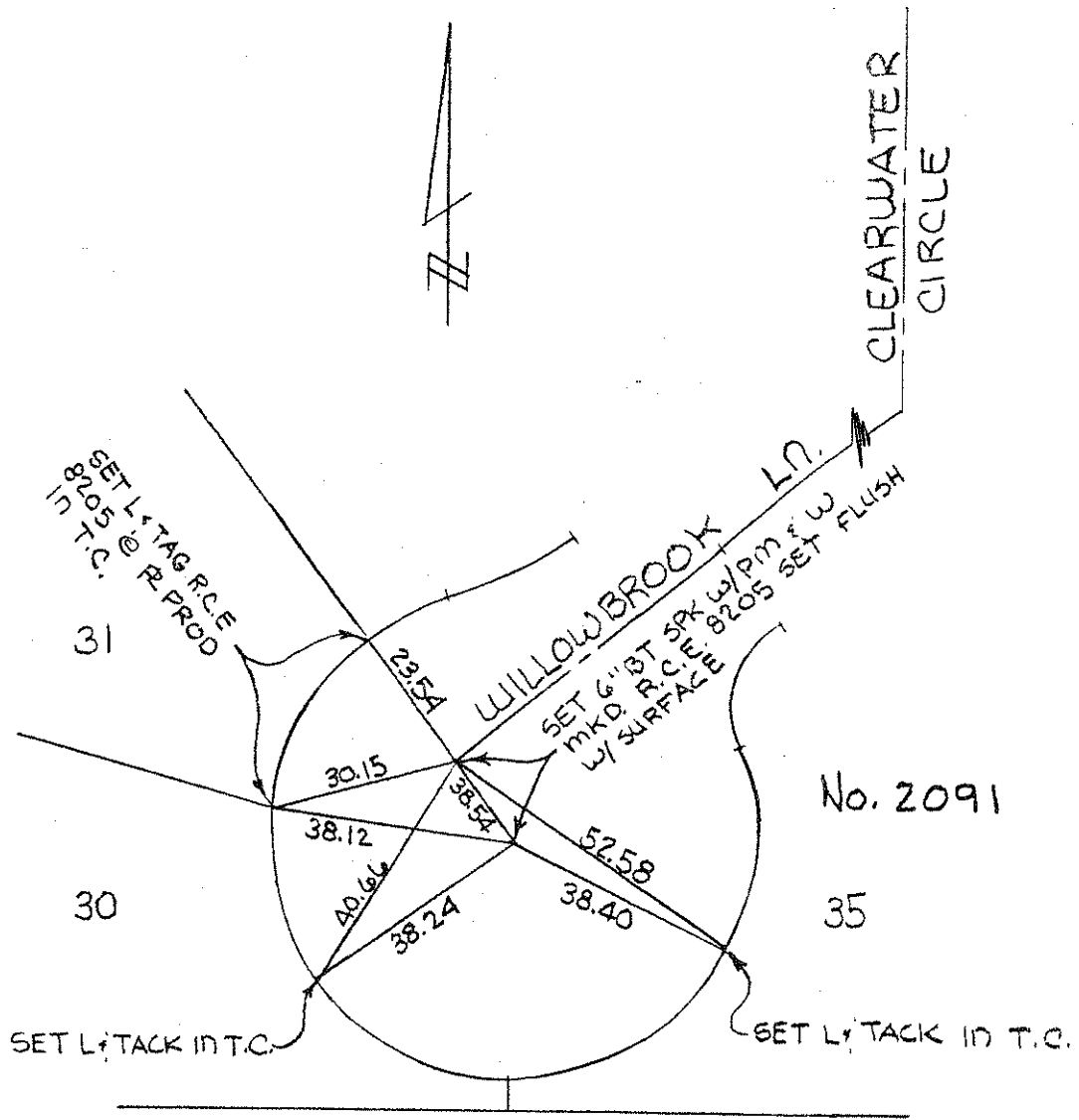
No. 2089

SET CONC NAIL on TOP OF CURB @ E.C.R. 13

No. 2090

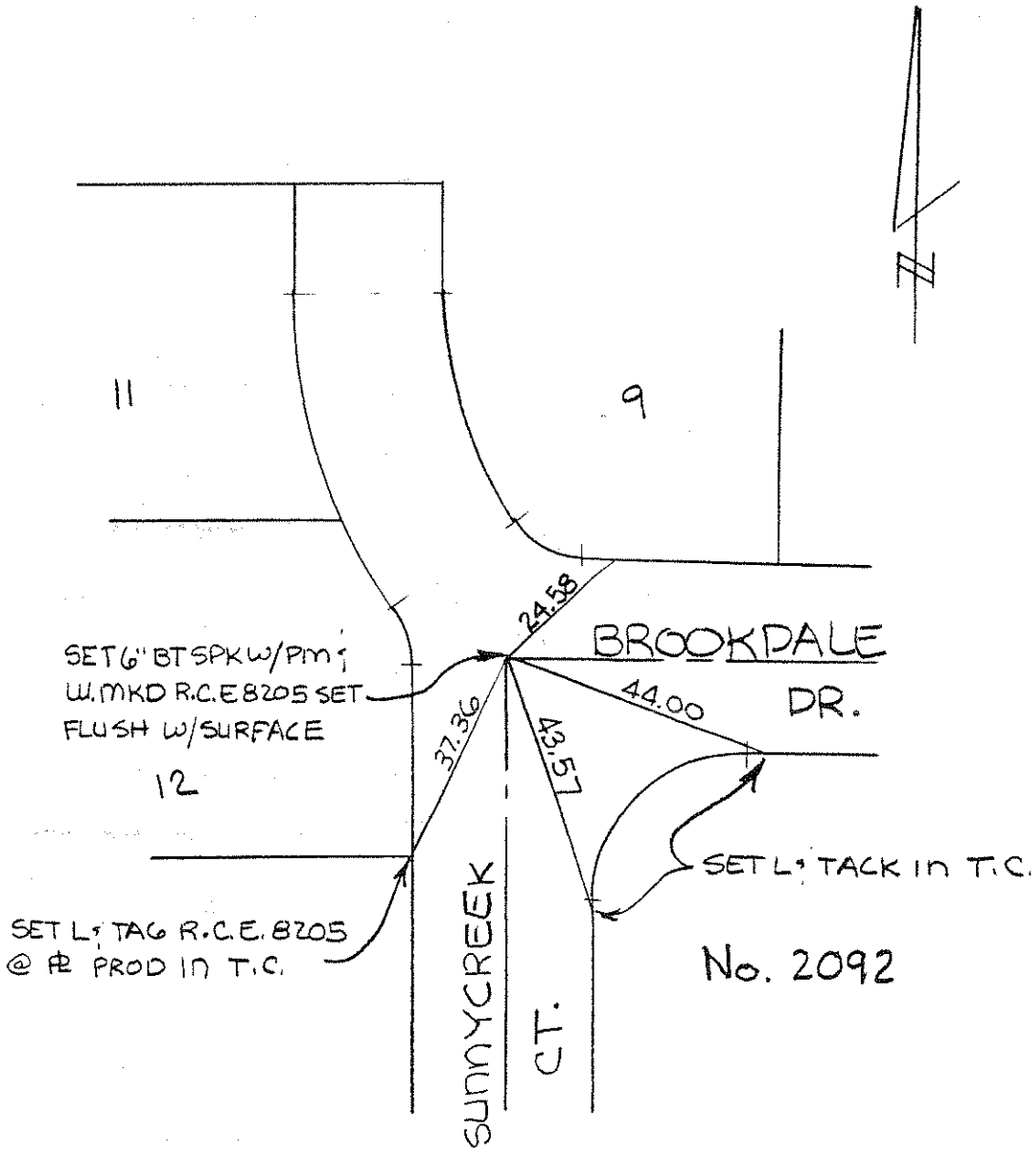
SET L₁ TAG R.C.E. BZOS @ P PROD. ANDREASEN ENGR. CO R.C.E BZOS APRIL 1988

TRACT NO. 12701



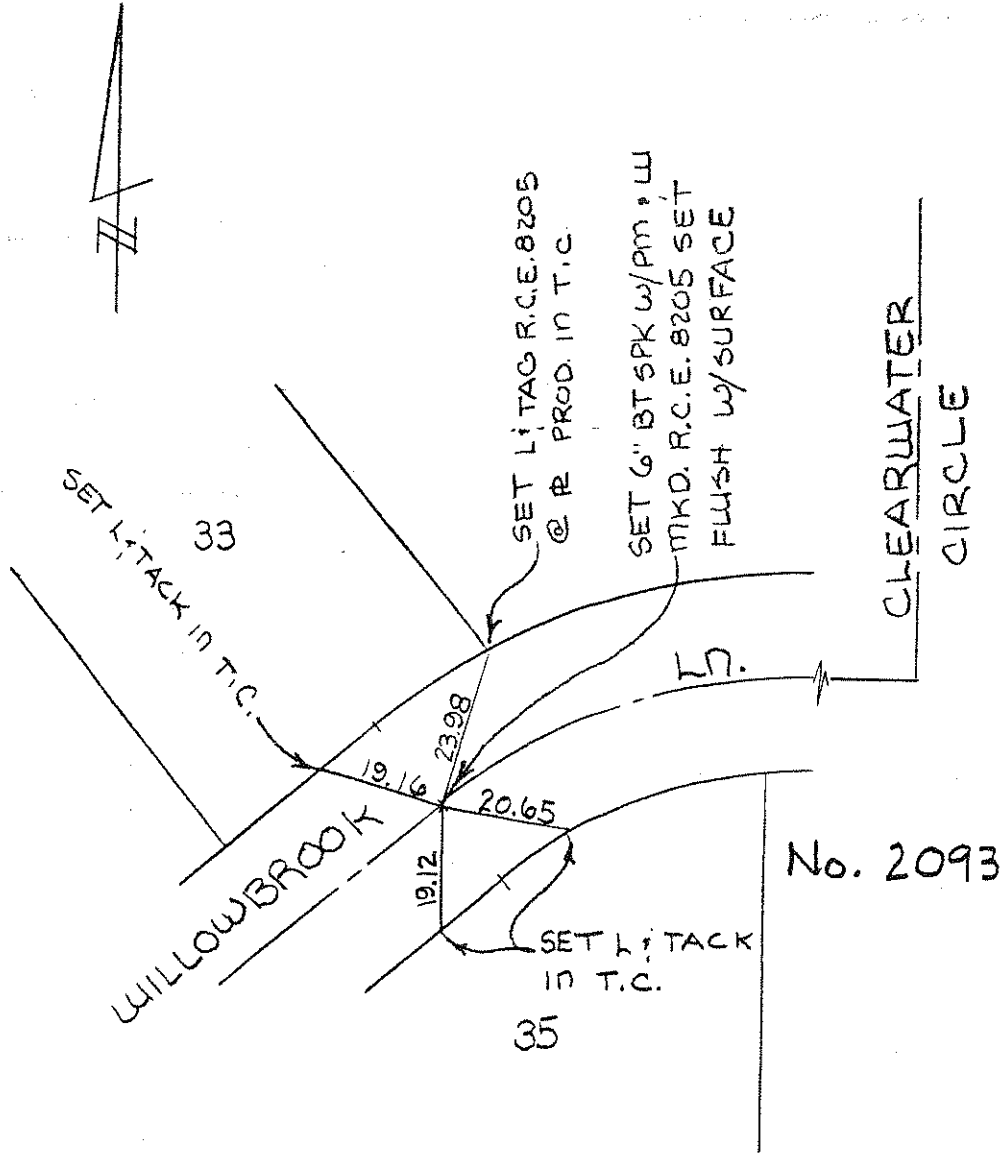
ANDREASEN ENGR. CO.
R.C.E. 8205
JULY 1987

TRACT NO. 12701



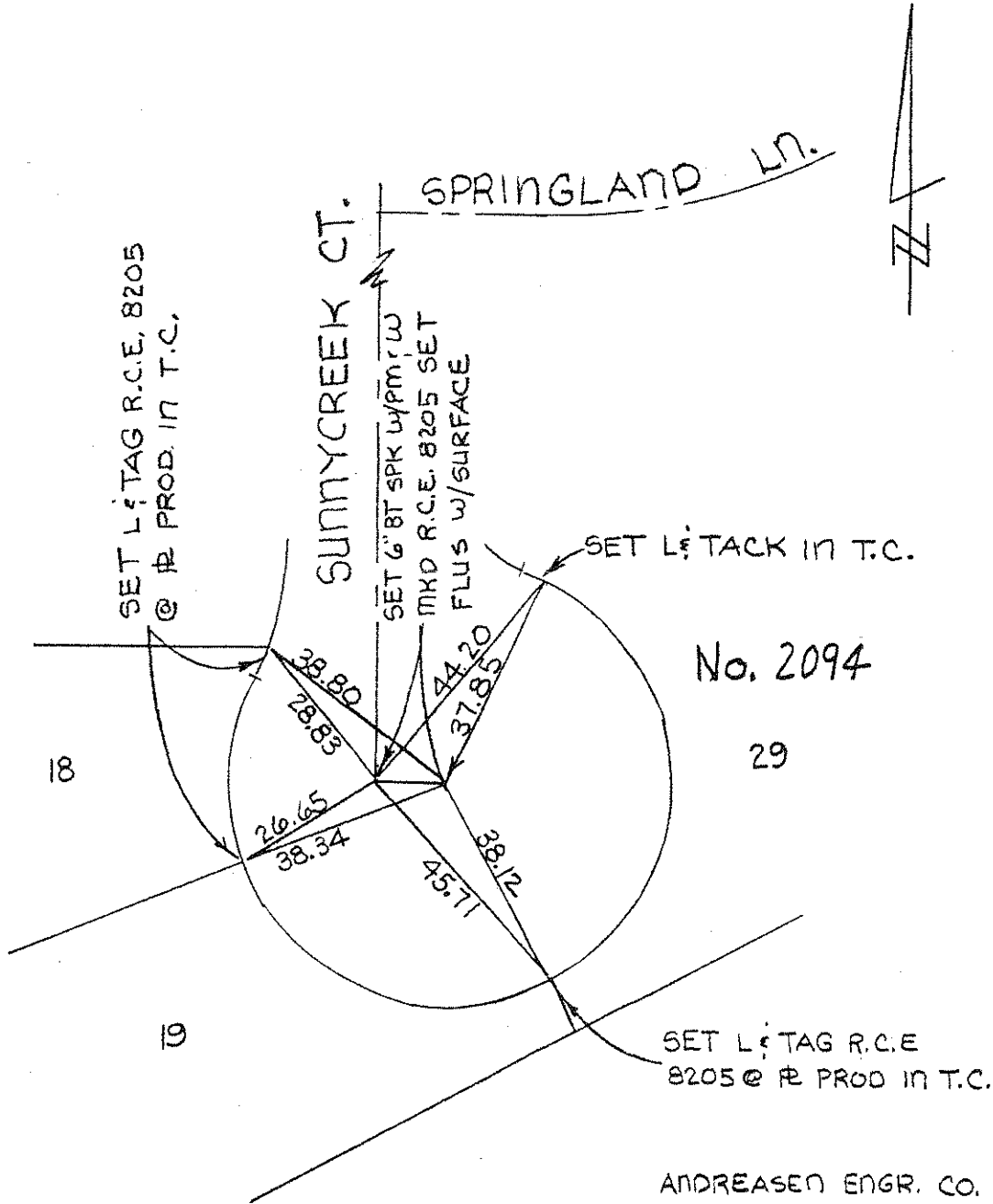
ANDREASEN ENGR. CO
R.C.E. 8205
JULY 1987

TRACT NO. 12701



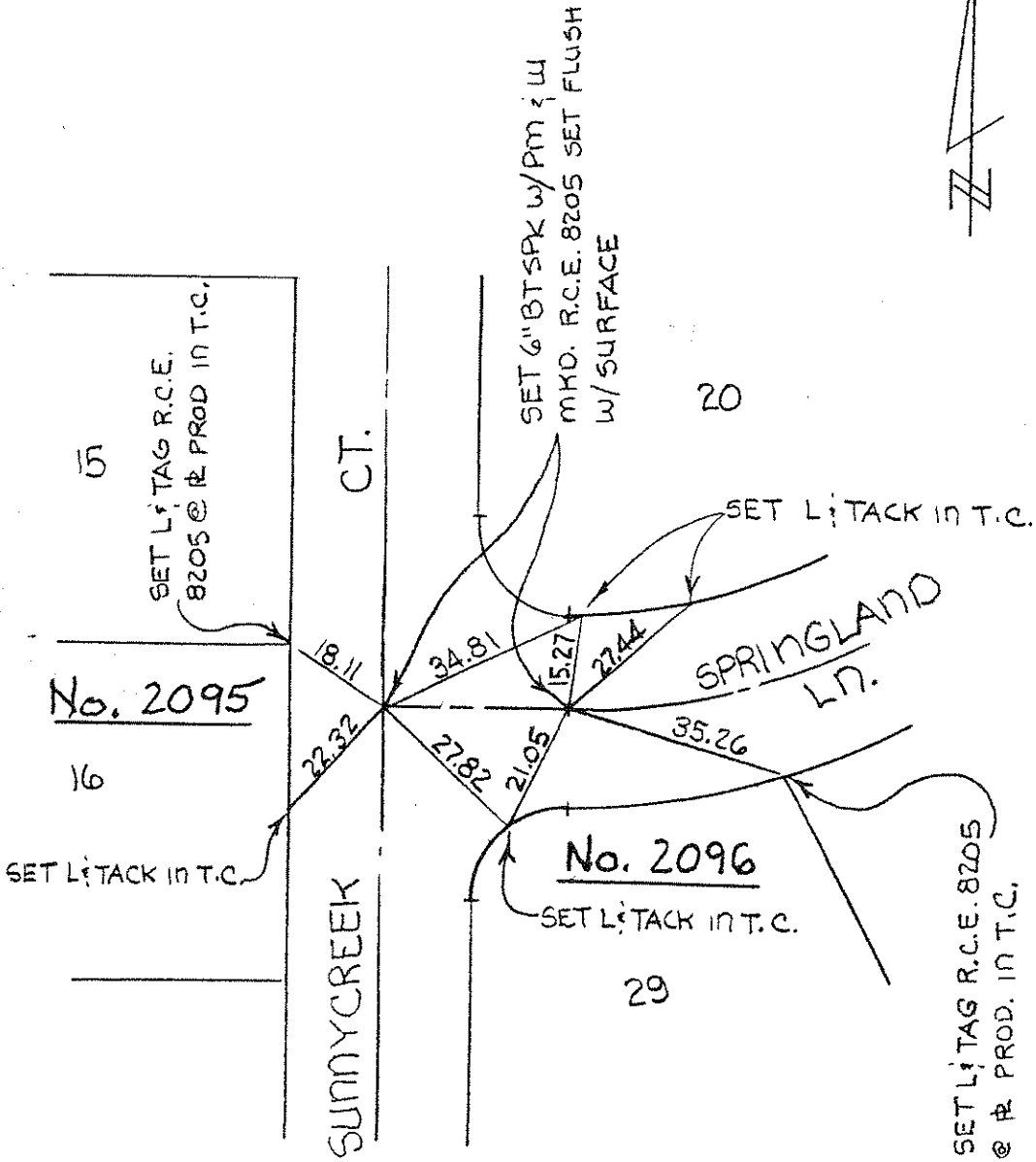
ANDREASEN ENGR. CO.
R.C.E. 8205
JULY 1987

TRACT NO. 12701



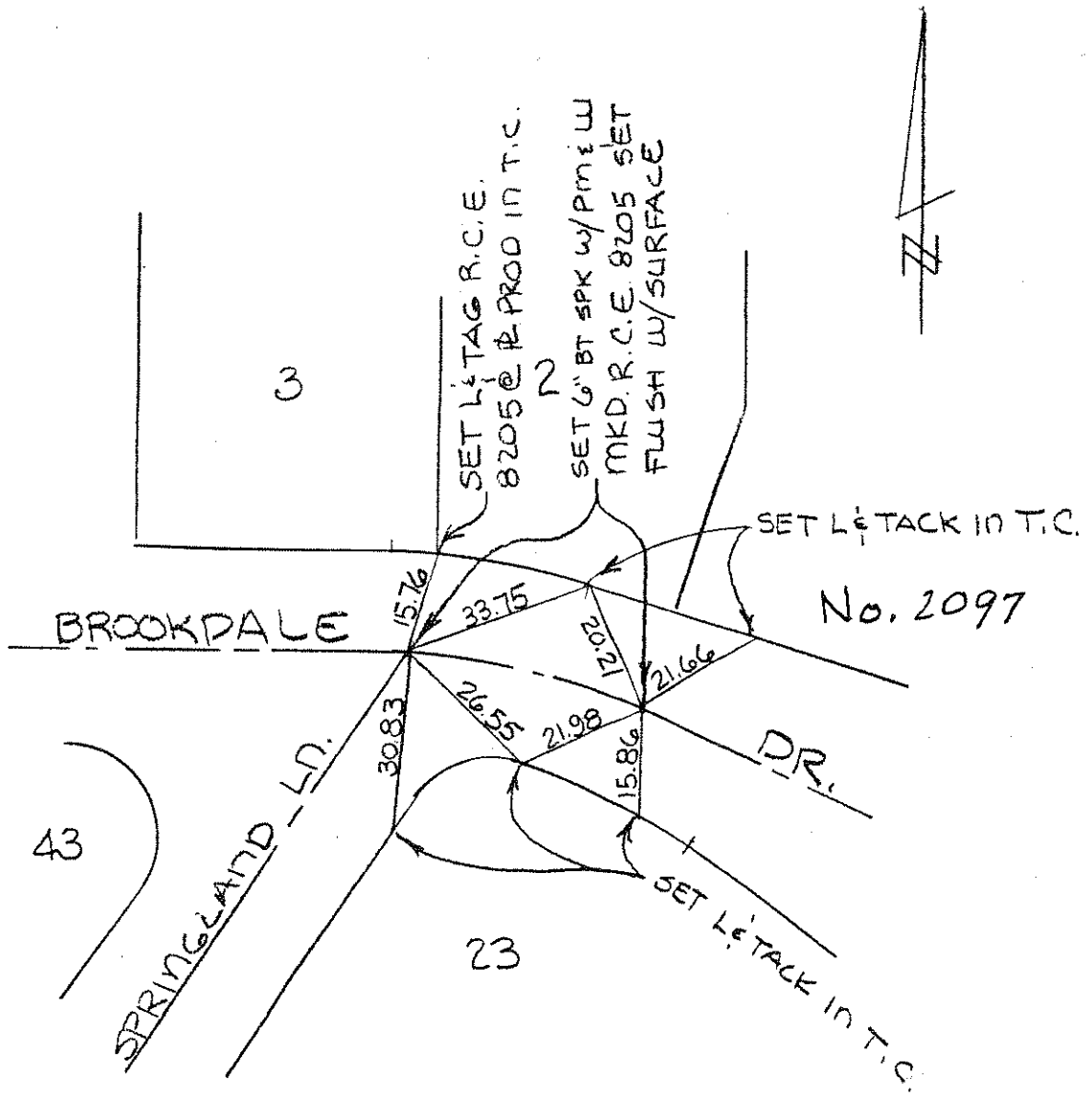
ANDREASEN ENGR. CO.
R.C.E. 8205
JULY 1987

TRACT NO. 12701



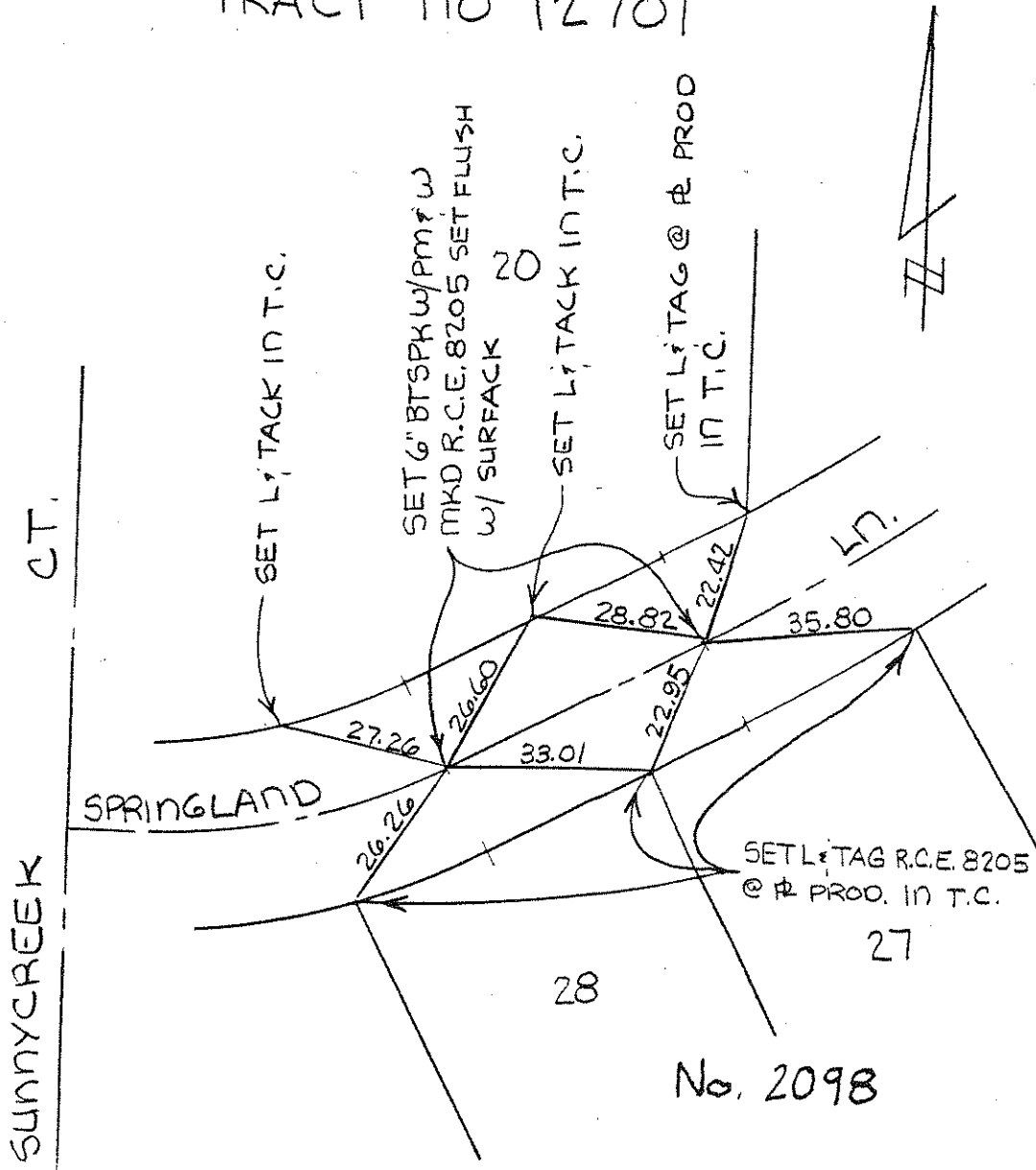
ANDREASEN ENGR. CO.
R.C.E. 8205
JULY 1987

TRACT NO 12701



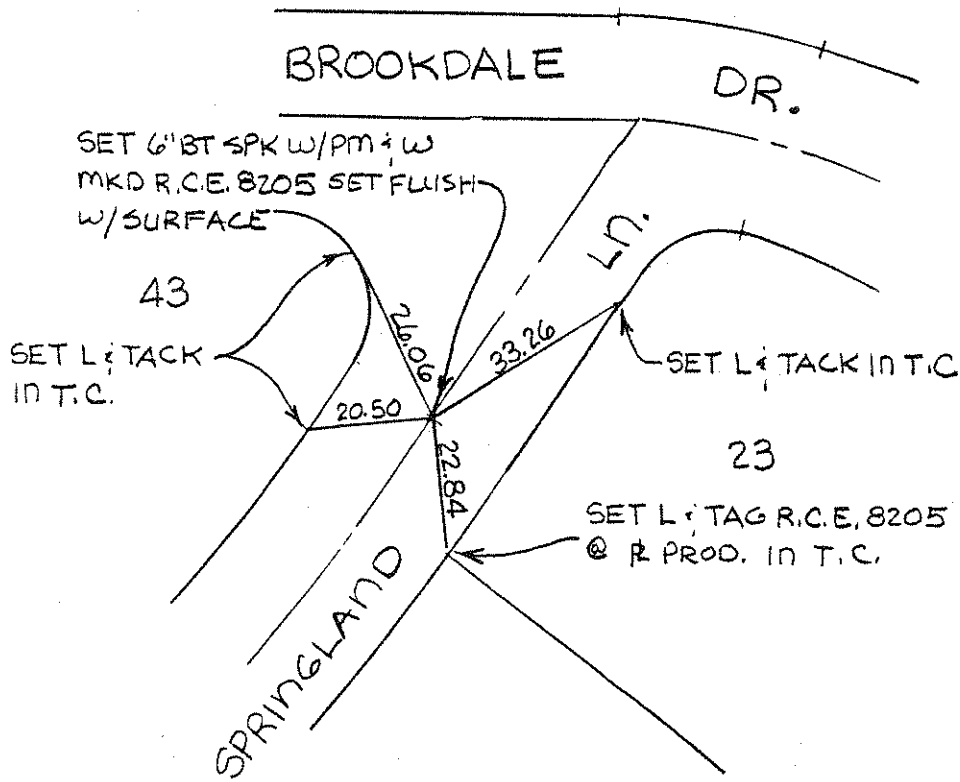
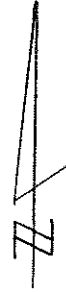
ANDREASEN ENGR. CO.
R.C.E. 8205
JULY 1987

TRACT NO 12701



ANDREASEN ENGR. CO.
R.C.E. 8205
JULY 1987

TRACT NO 12701



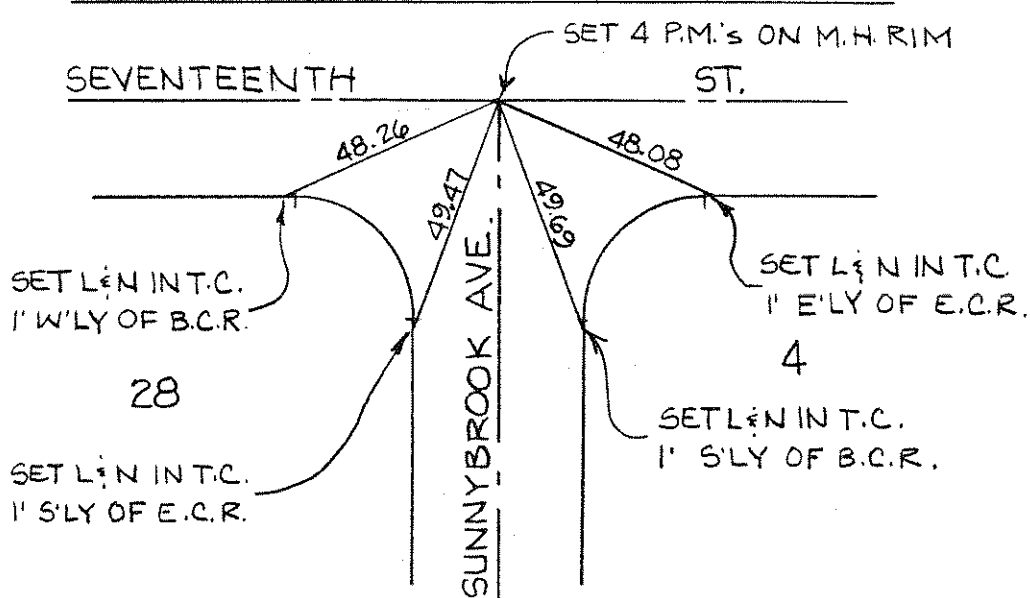
No. 2099

ANDREASEN ENGR. CO.
R.C.E. 8205
JULY 1987

TRACT NO. 12592

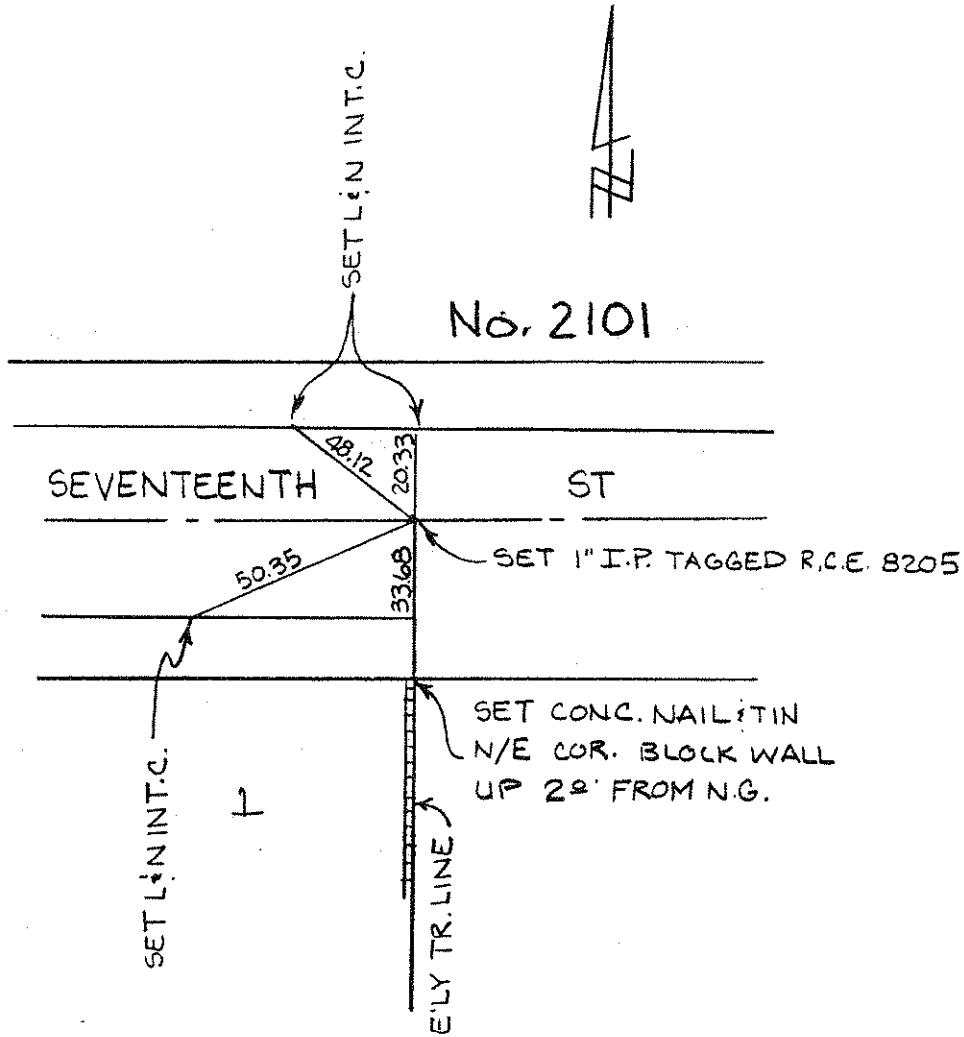


No. 2100



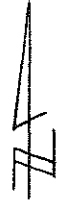
ANDREASEN ENGR. CO
580 N. PARK AVE,
POMONA, CA. 91768
R.C.E. 8205
OCTOBER 1985

TRACT NO. 12592

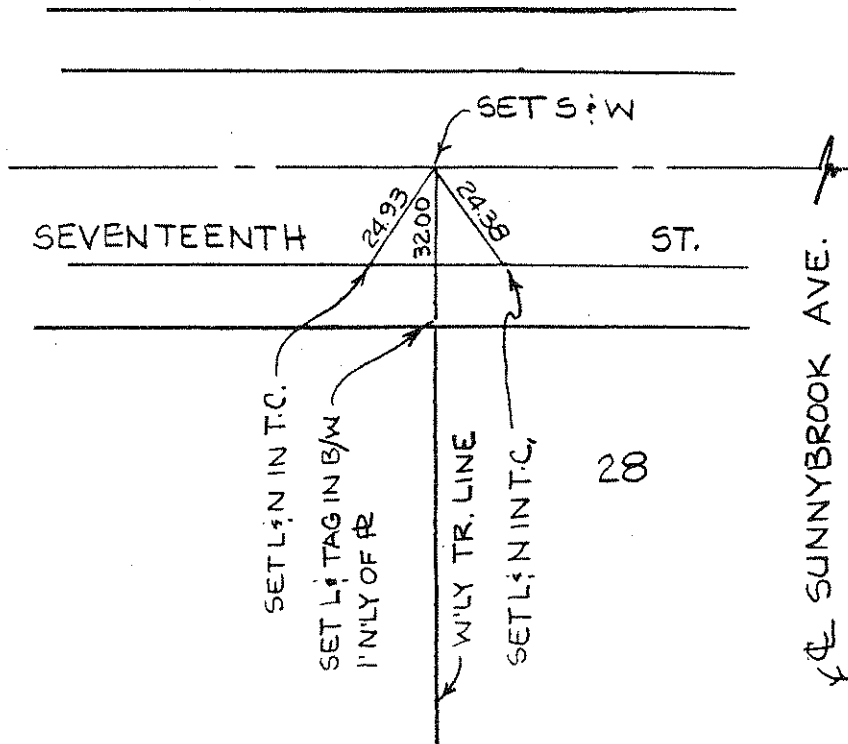


ANDREASEN ENGR. CO.
580 N PARK AVE.
POMONA, CA. 91768
R.C.E. 8205
OCTOBER 1985

TRACT NO. 12592



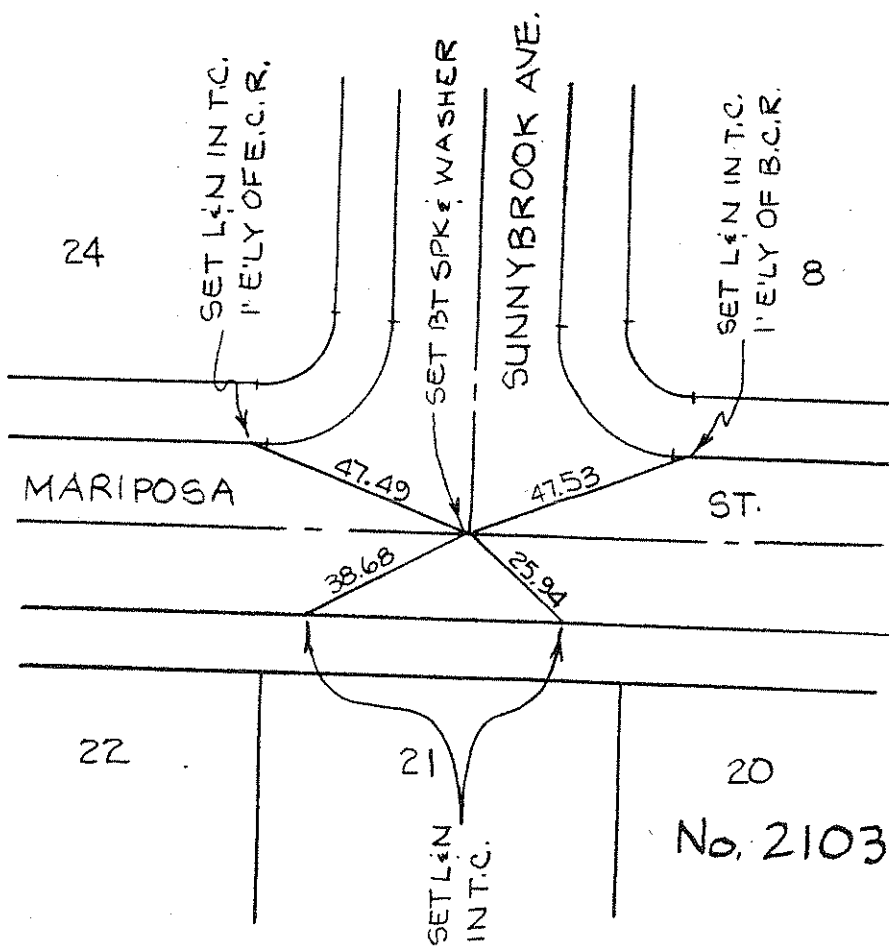
No. 2102



28

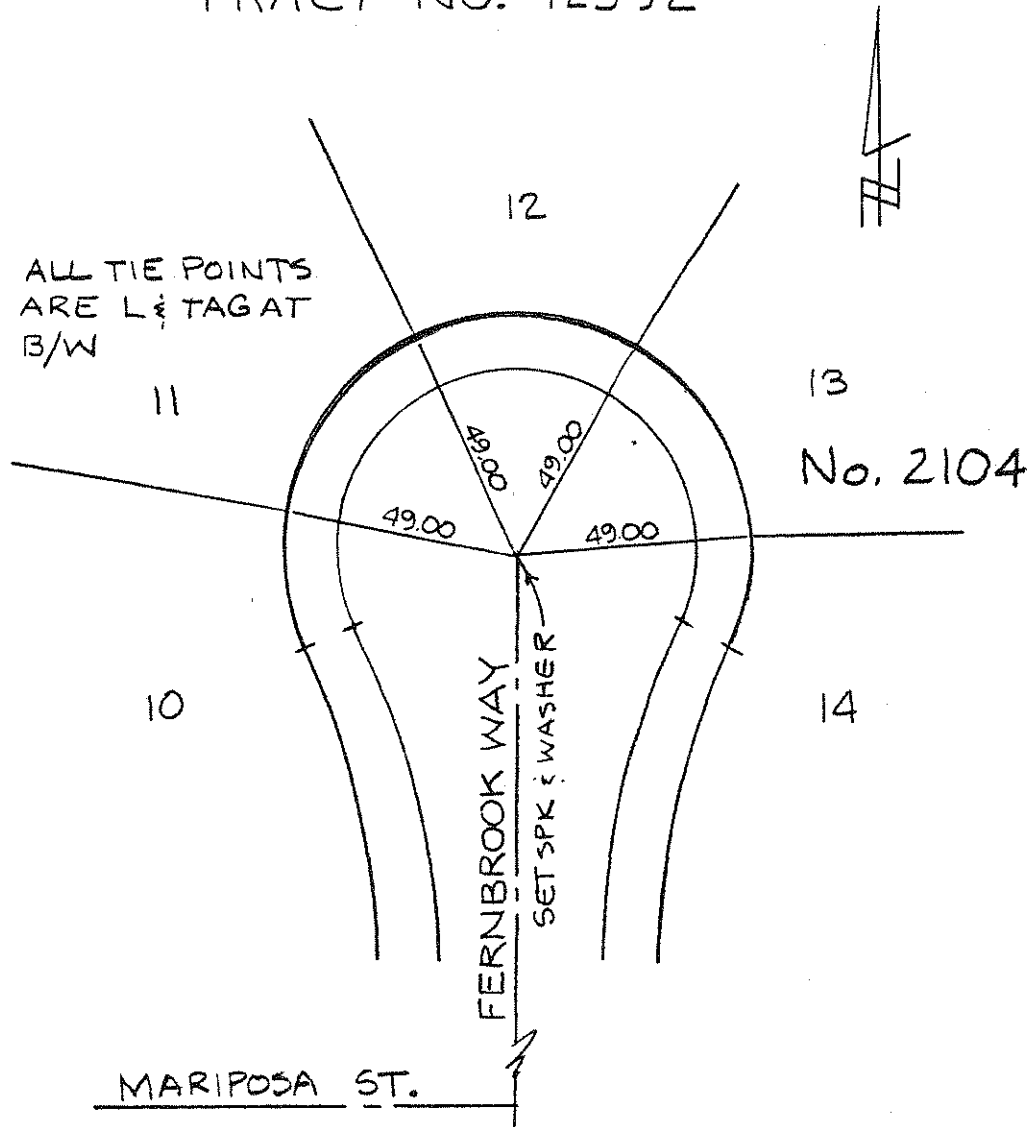
ANDREASEN ENGR. CO.
580 N. PARK AVE.
POMONA, CA. 91768
R.C.E. 8205
OCTOBER 1985

TRACT NO. 12592



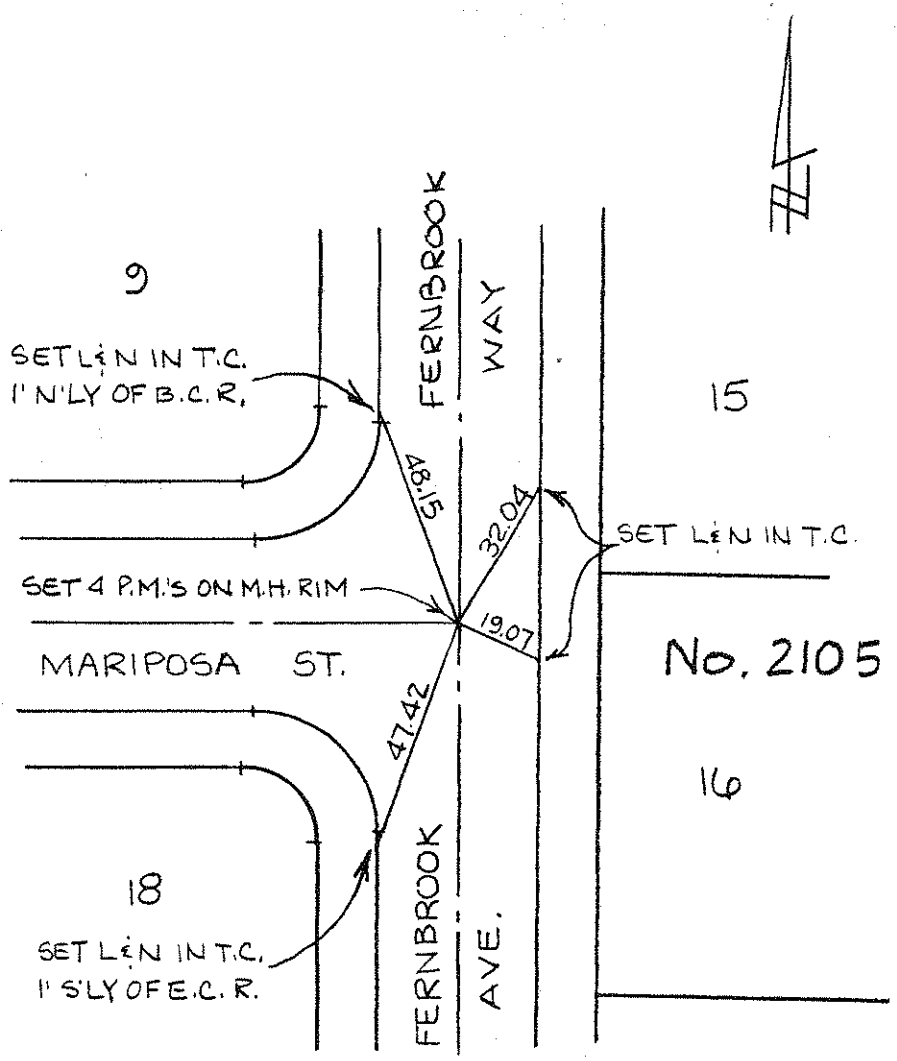
ANDREASEN ENGR. CO.
580 N. PARK AVE.
POMONA, CA. 91768
R.C.E. 8205
OCTOBER 1985

TRACT NO. 12592



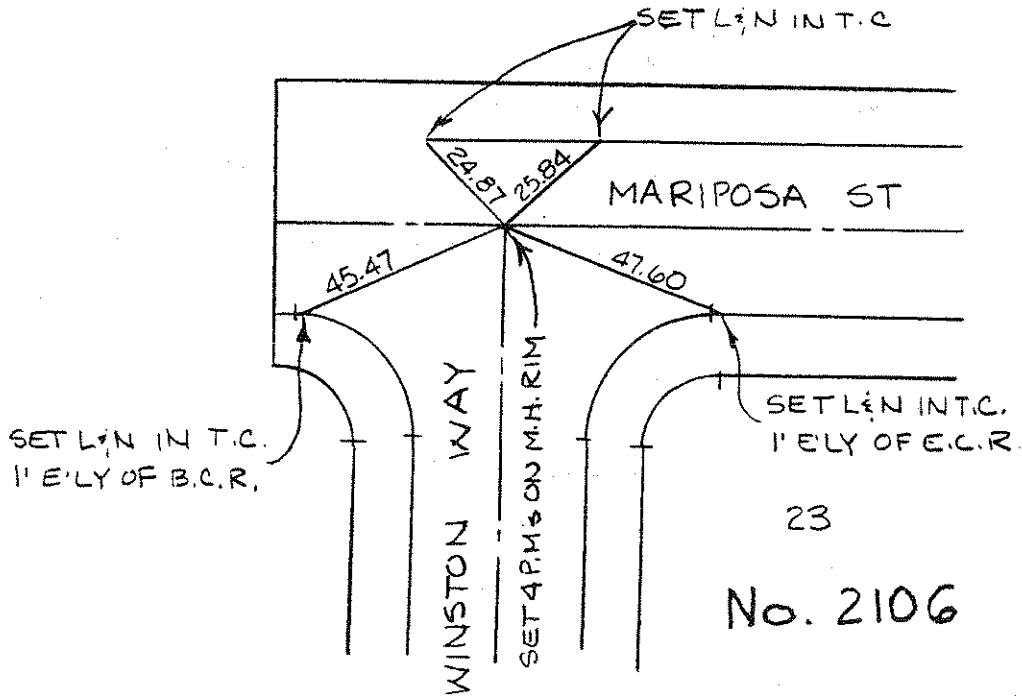
ANDREASEN ENGR CO
580 N PARK AVE
POMONA, CA 91768
R.C.E. 8205
OCTOBER 1985

TRACT NO. 12592



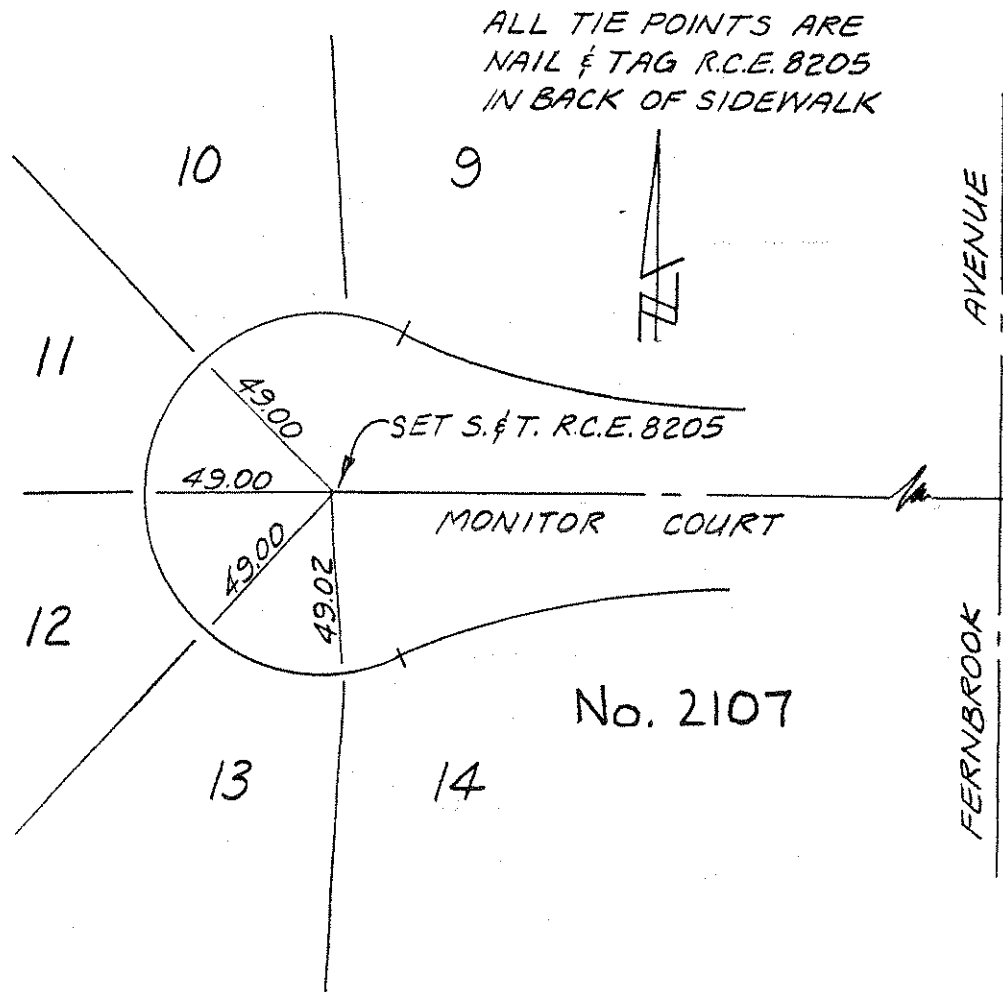
ANDREASEN ENGR. CO
580 N PARK AVE
POMONA, CA 91768
R.C.E. 8205
OCTOBER 1985

TRACT NO. 12592



ANDREASEN ENGR. CO.
580 N PARK AVE.
POMONA, CA 91768
R.C.E. 8205
OCTOBER 1985

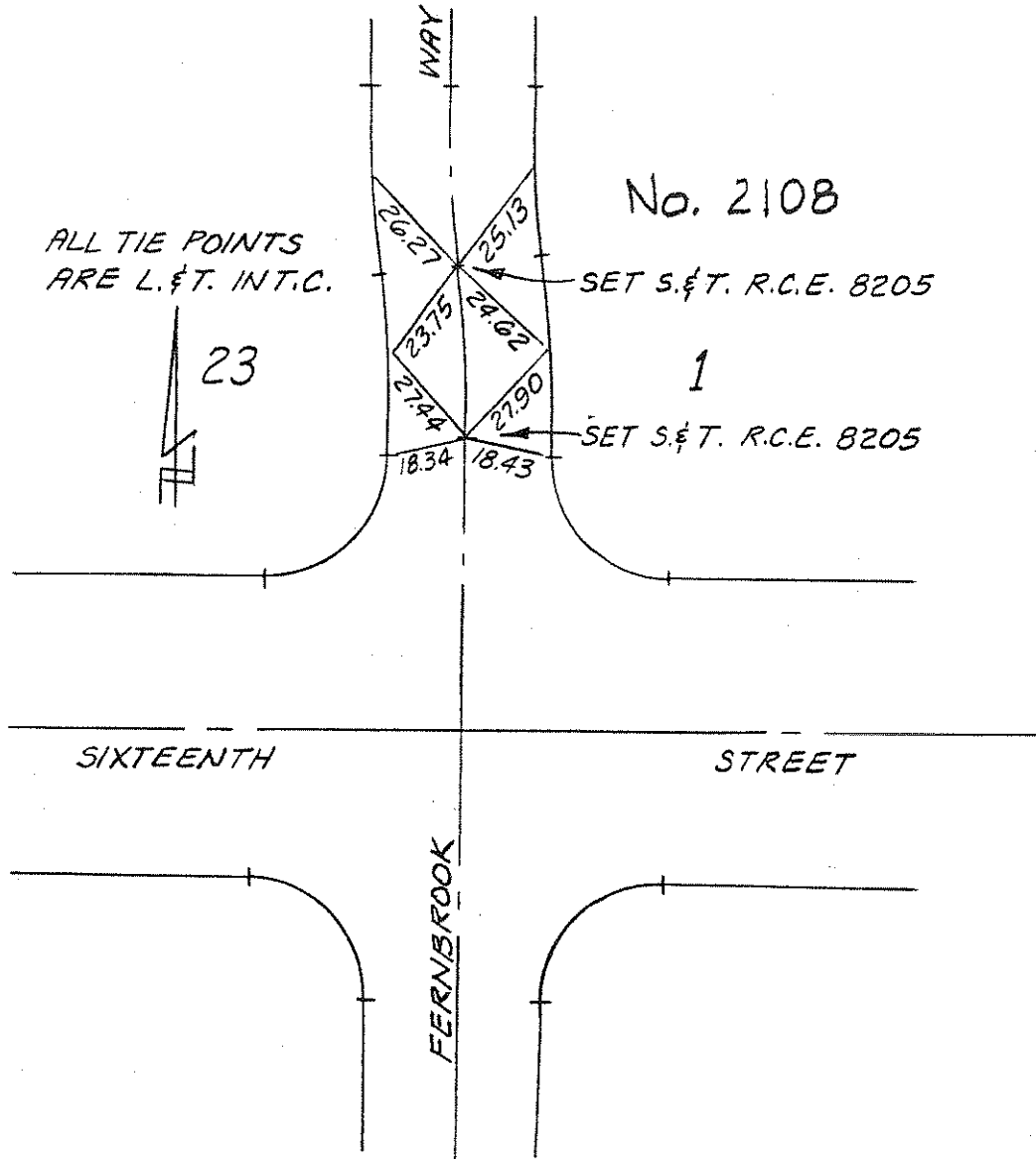
TRACT NO. 12591



No. 2107

ANDREASEN ENG. CO.
580 N. PARK AVE.
POMONA, CA. 91768
R.C.E. 8205
FEBRUARY 1985

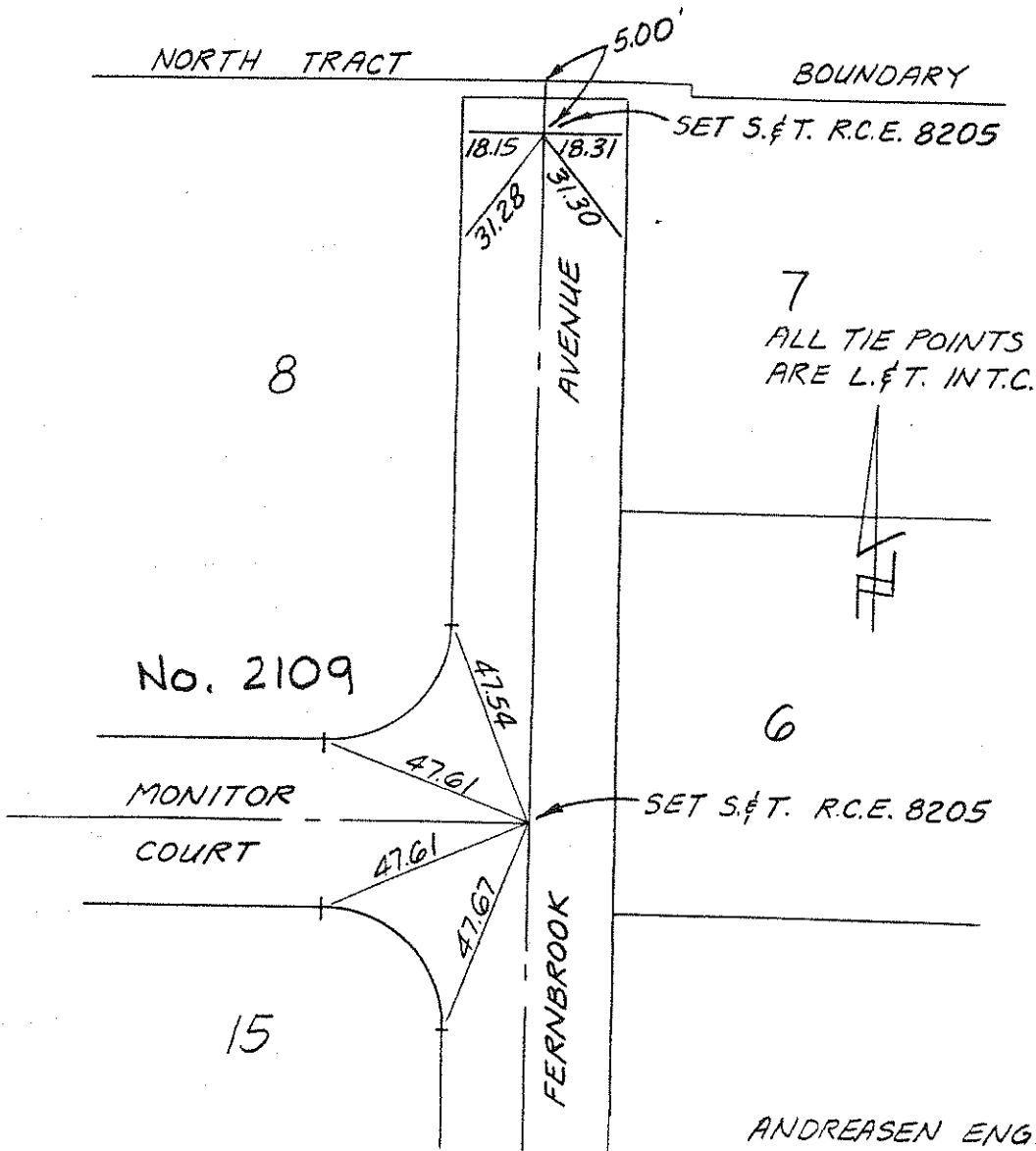
TRACT NO. 12591



ANDREASEN ENG. CO.
580 N. PARK AVE.
POMONA, CA. 91768
R.C.E. 8205
FEBRUARY 1985

TRACT NO. 12591

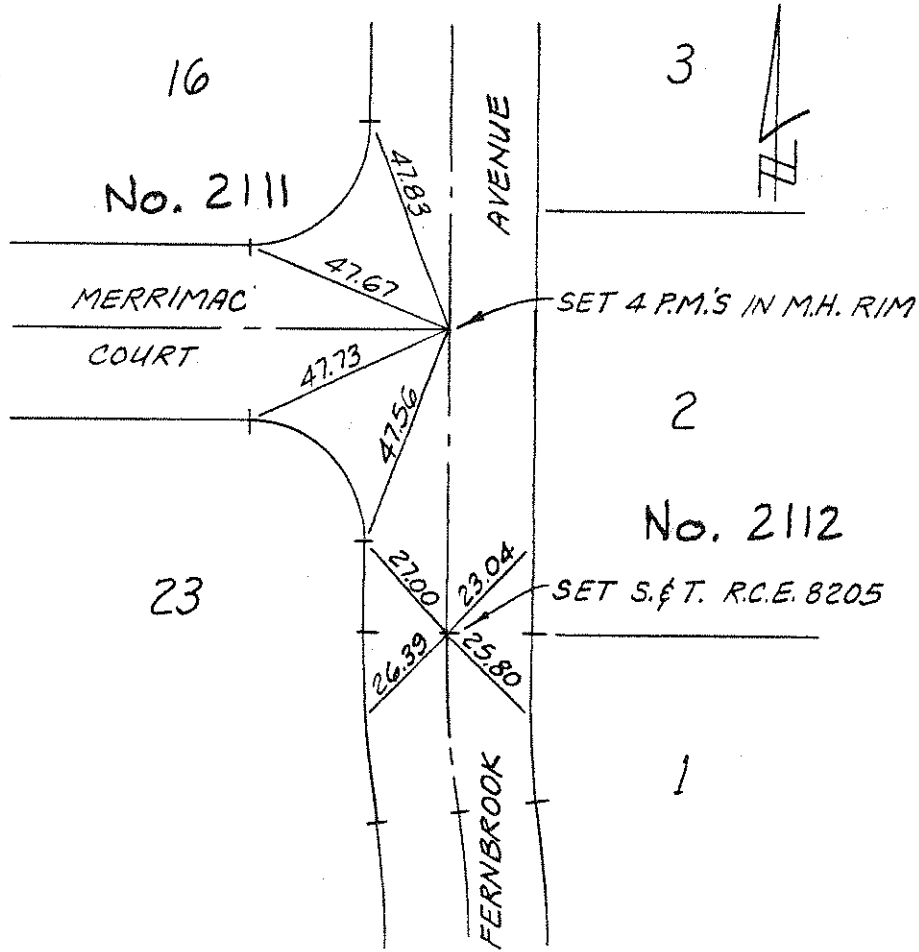
No. 2110



ANDREASEN ENG. CO.
580 N. PARK AVE.
POMONA, CA. 91768
R.C.E. 8205
FEBRUARY 1985

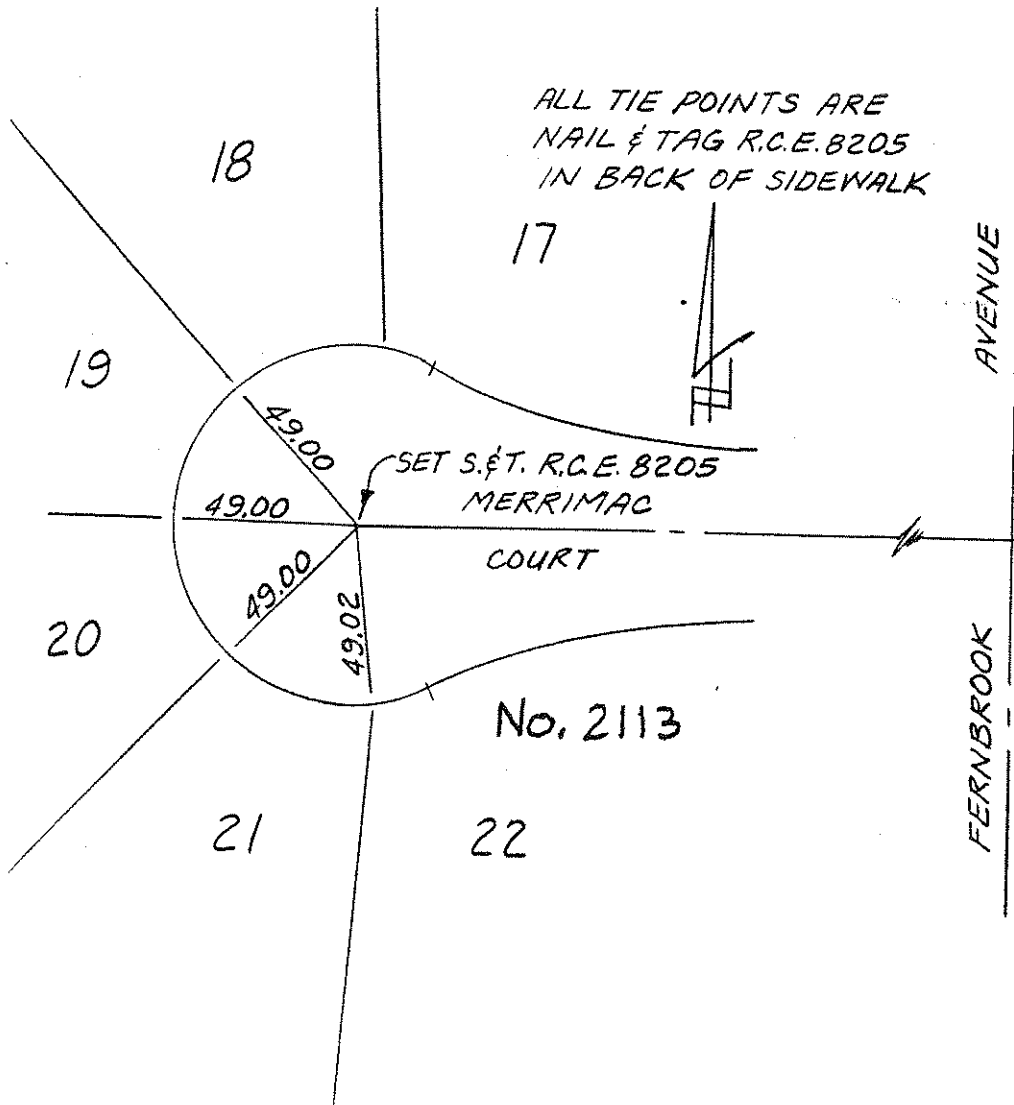
TRACT NO. 12591

ALL TIE POINTS
ARE L. & T. INT. C.



ANDREASEN ENG. CO.
580 N. PARK AVE.
POMONA, CA. 91768
R.C.E. 8205
FEBRUARY 1985

TRACT NO. 12591

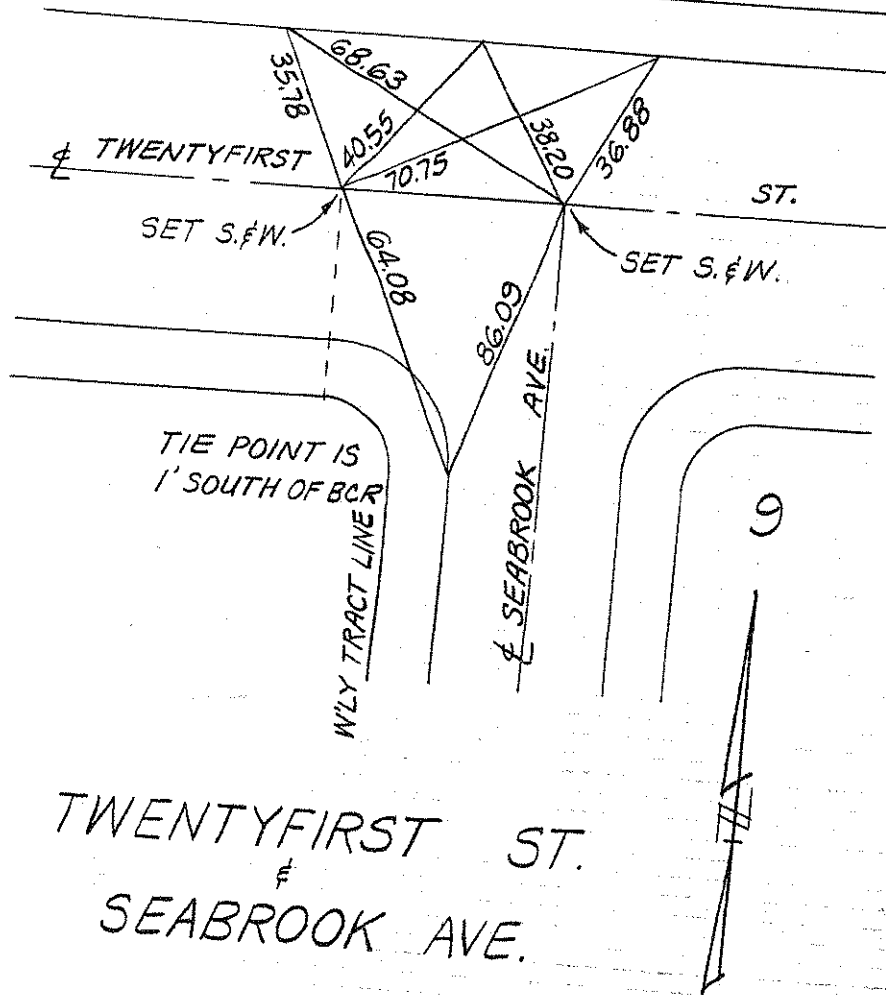


ANDREASEN ENG. CO.
580 N. PARK AVE.
POMONA, CA. 91768
R.C.E. 8205
FEBRUARY 1985

TRACT NO. 11064

No. 2114

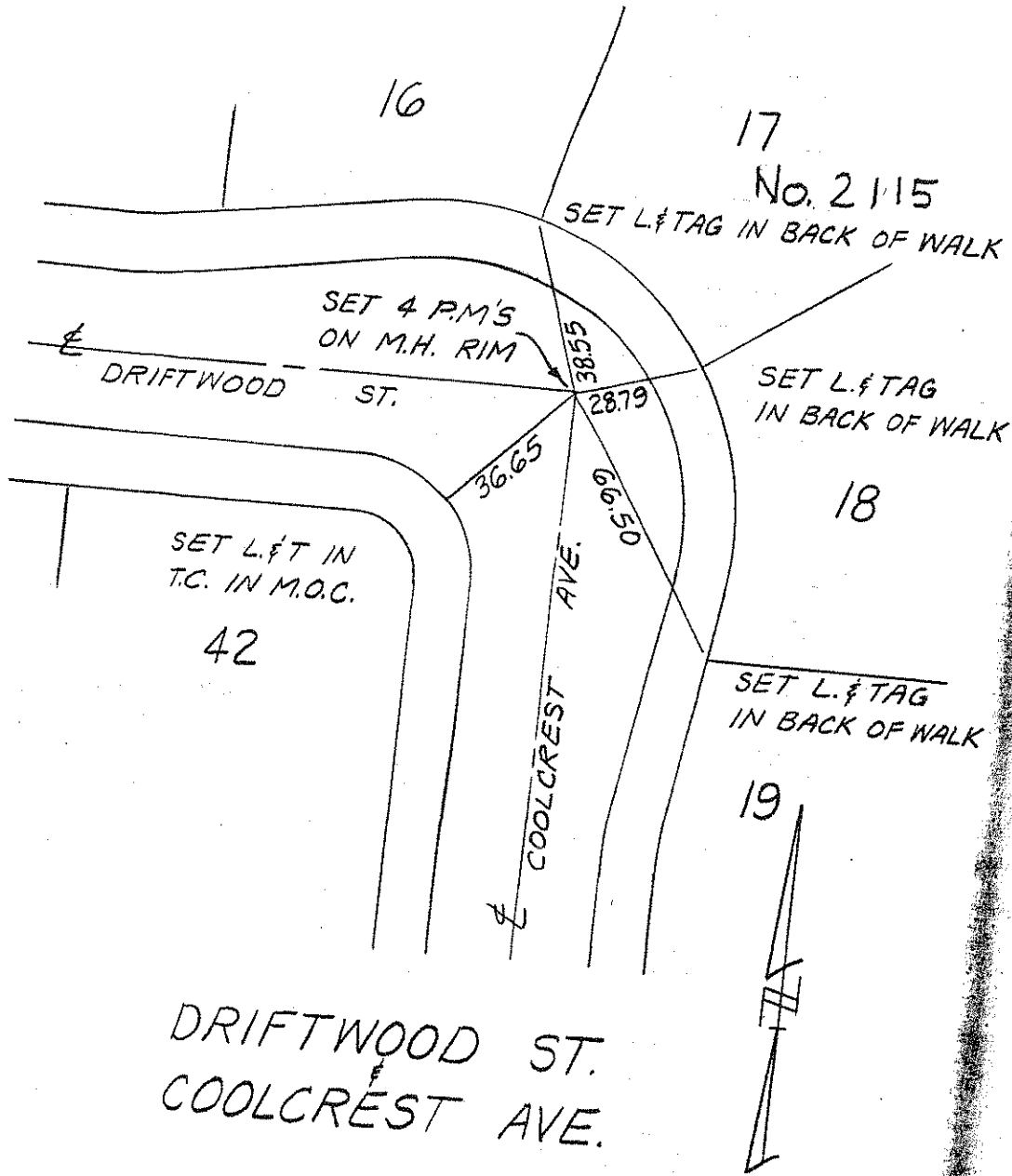
ALL TIE POINTS
ARE L. & N. IN T.C.



TWENTYFIRST ST.
SEABROOK AVE.

ANDREASEN ENG. CO.
580 N. PARK AVE.
POMONA, CA. 91768
R.C.E. 8205
JUNE 1984

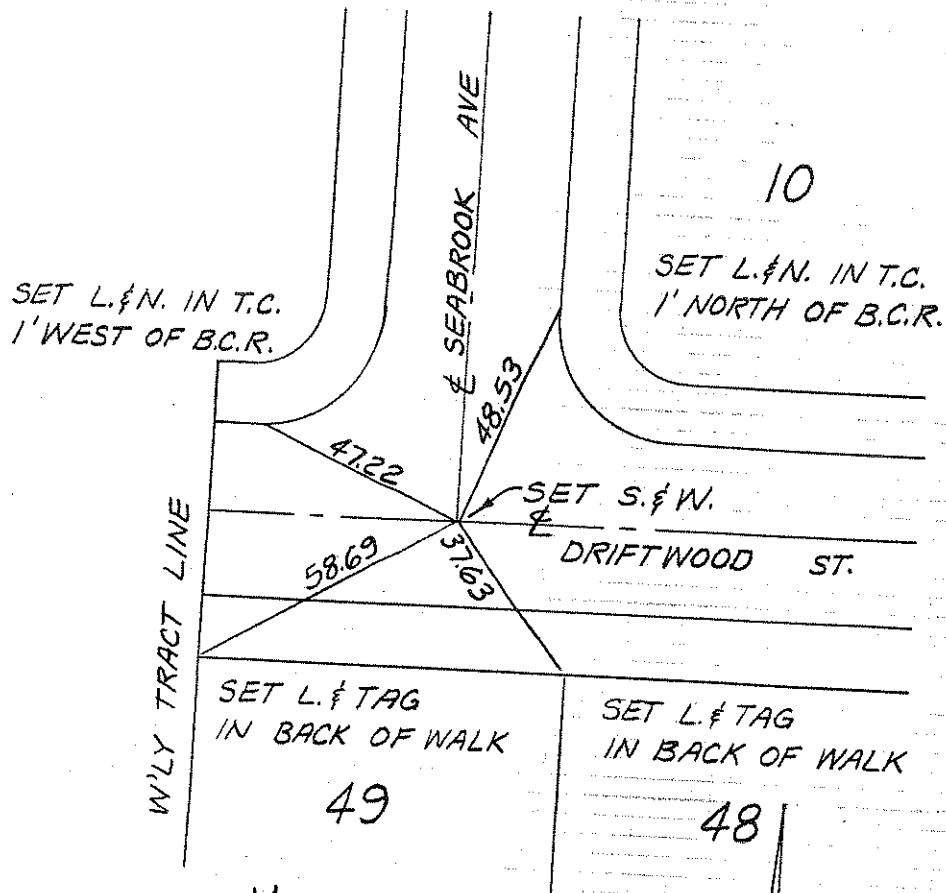
TRACT NO. 11064



DRIFTWOOD ST.
COOLCREST AVE.

ANDREASEN ENG. CO.
580 N. PARK AVE.
POMONA, CA. 91768
R.C.E. 8205
JUNE 1984

TRACT NO. 11064

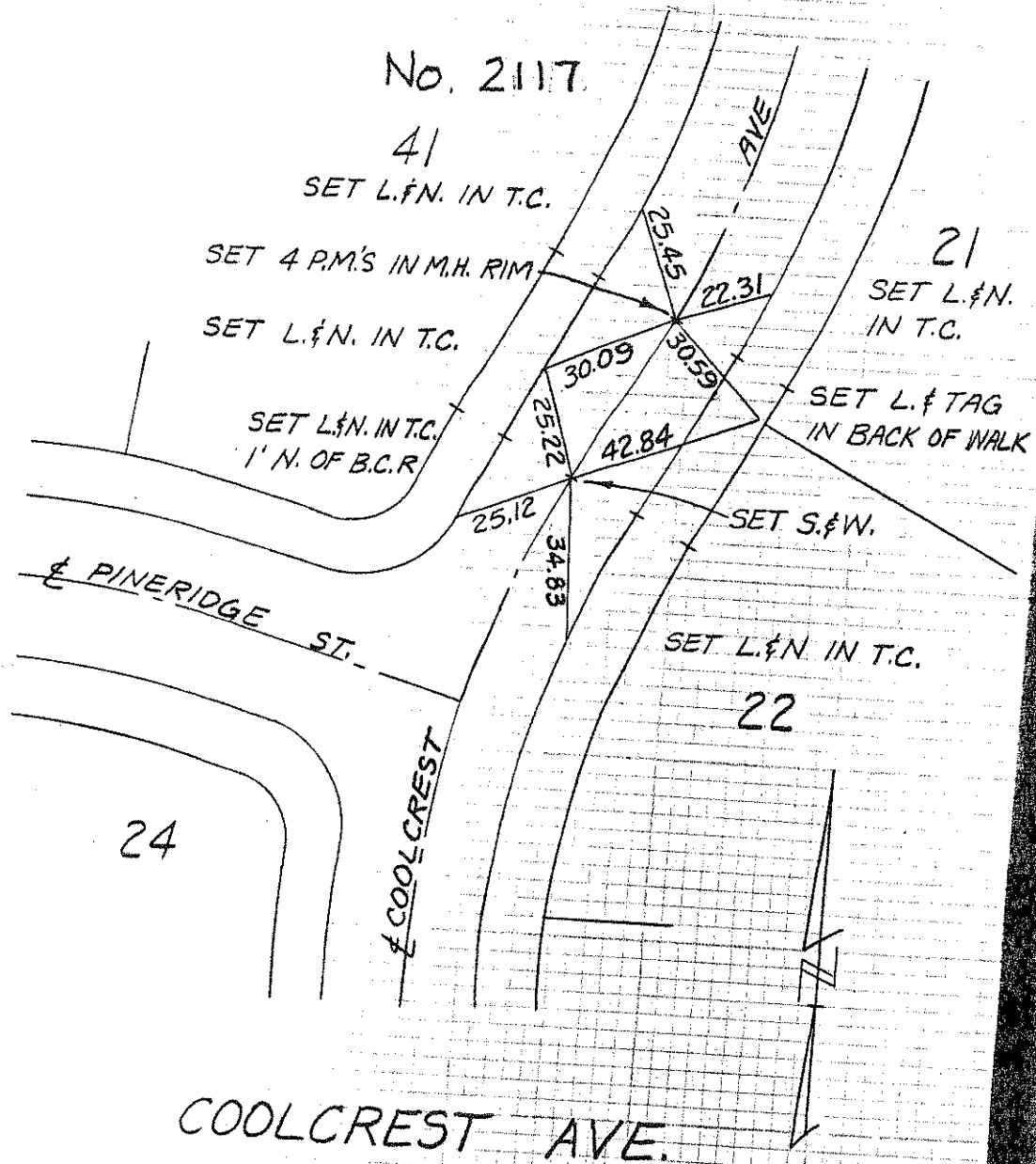


SEABROOK AVE.
&
DRIFTWOOD ST.

No. 2116

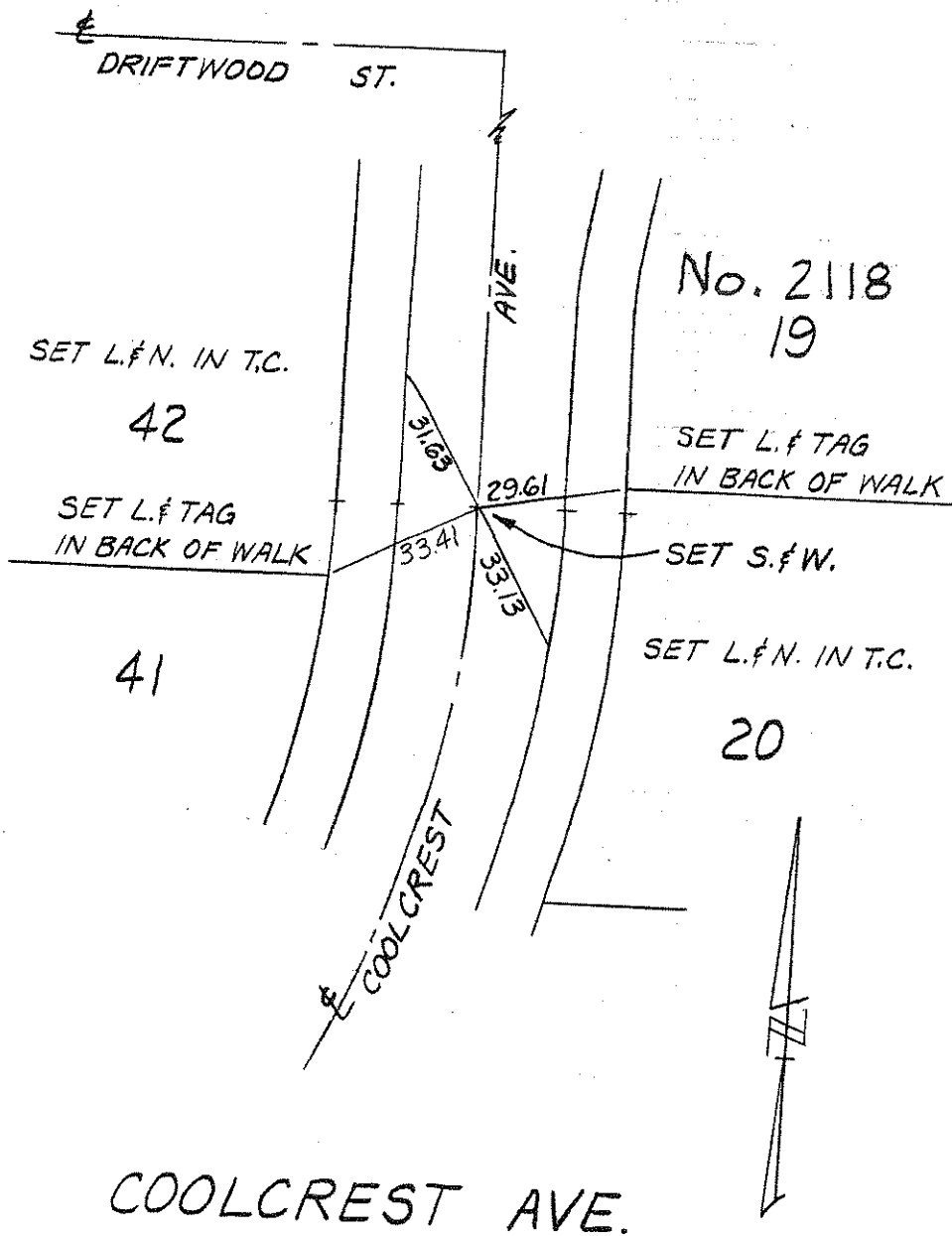
ANDREASEN ENG. CO.
580 N. PARK AVE.
POMONA, CA. 91768
R.C.E. 8205
JUNE 1984

TRACT NO. 11064



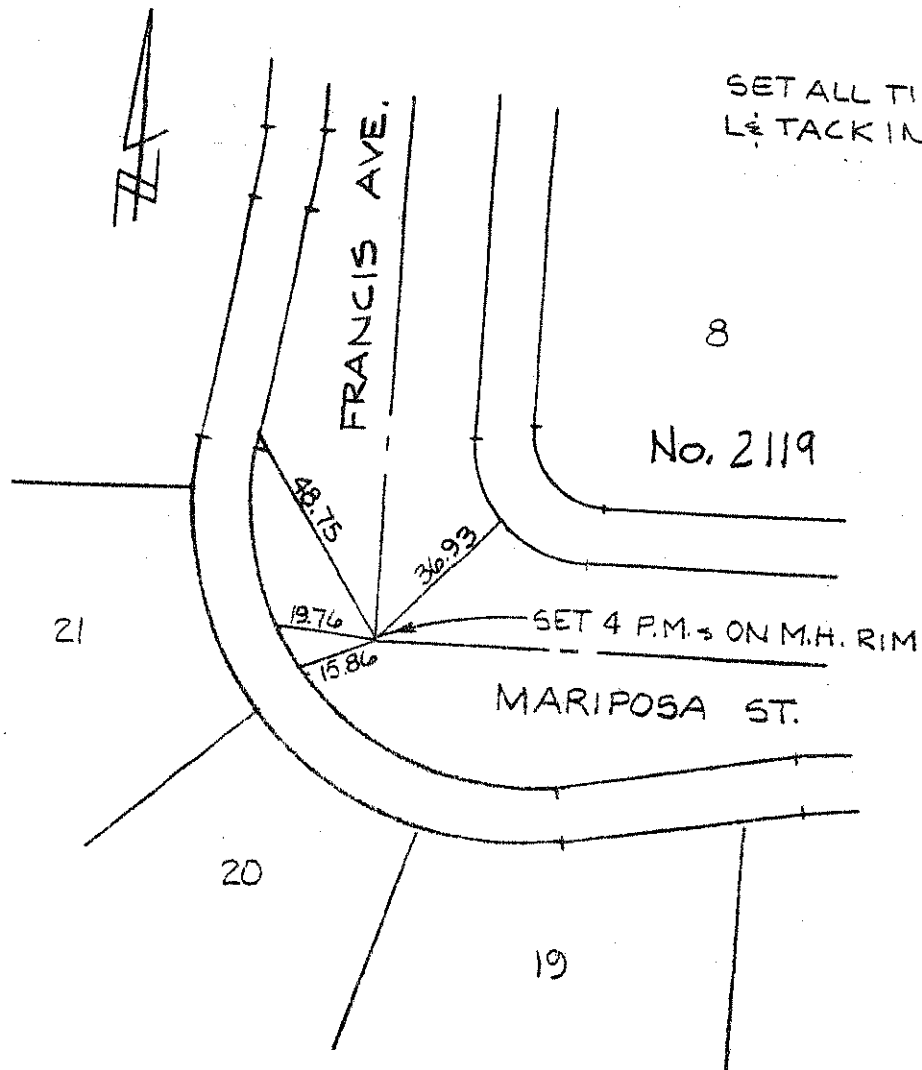
ANDREASEN ENG. CO.
580 N. PARK AVE.
POMONA, CA. 91768
R.C.E. 8205
JUNE 1984

TRACT NO. 11064



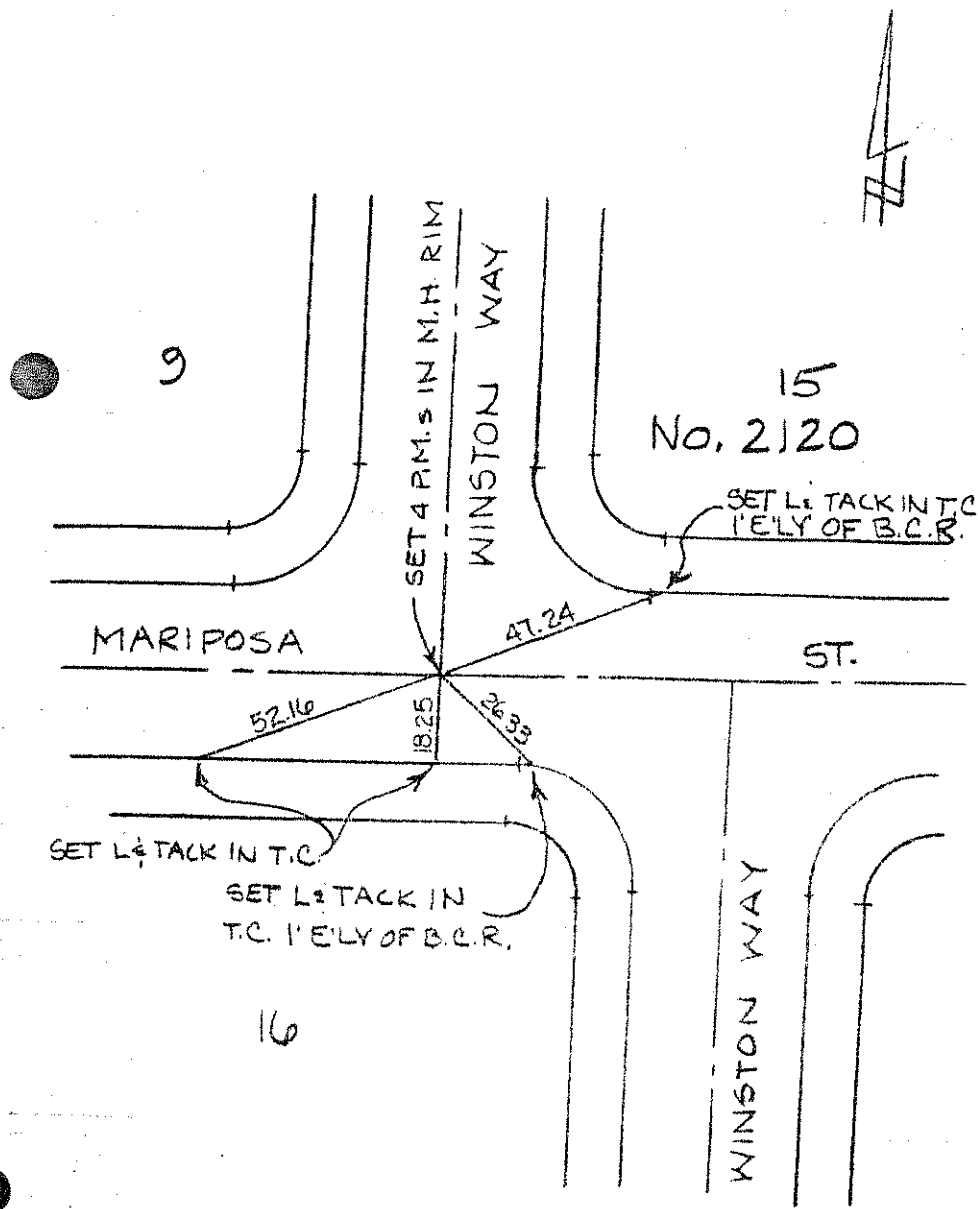
ANDREASEN ENG. CO.
580 N. PARK AVE.
POMONA, CA. 91768
R.C.E. 8205
JUNE 1984

TRACT NO. 12593



ANDREASEN ENGR. CO.
580 N. PARK AVE.
POMONA, CA. 91768
R.C.E. 8205
OCTOBER 1985

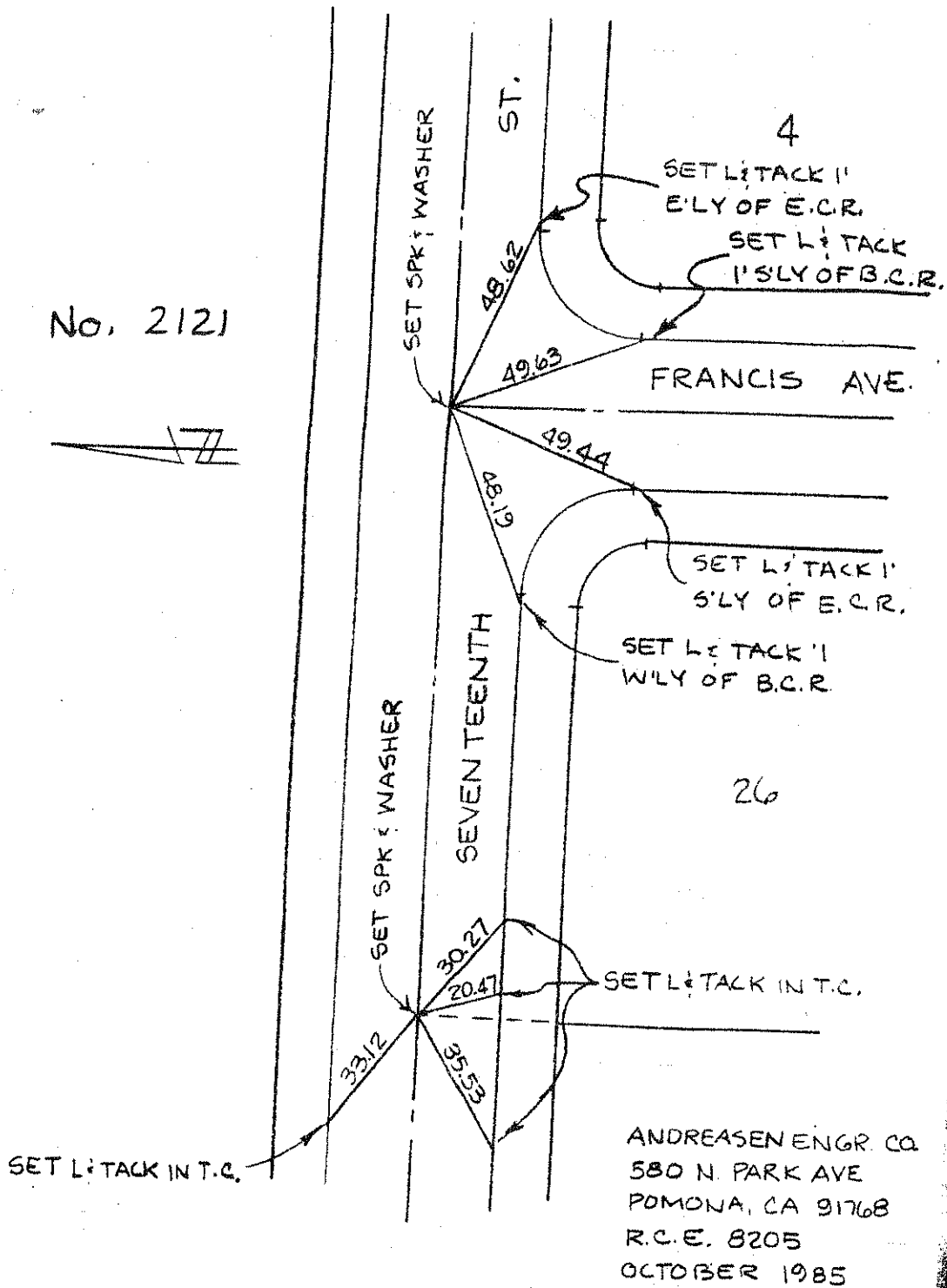
TRACT NO 12593



ANDREASEN ENGR. CO
580 N PARK AVE
POMONA, CA 91768
R.C.E. B205
OCTOBER 1985

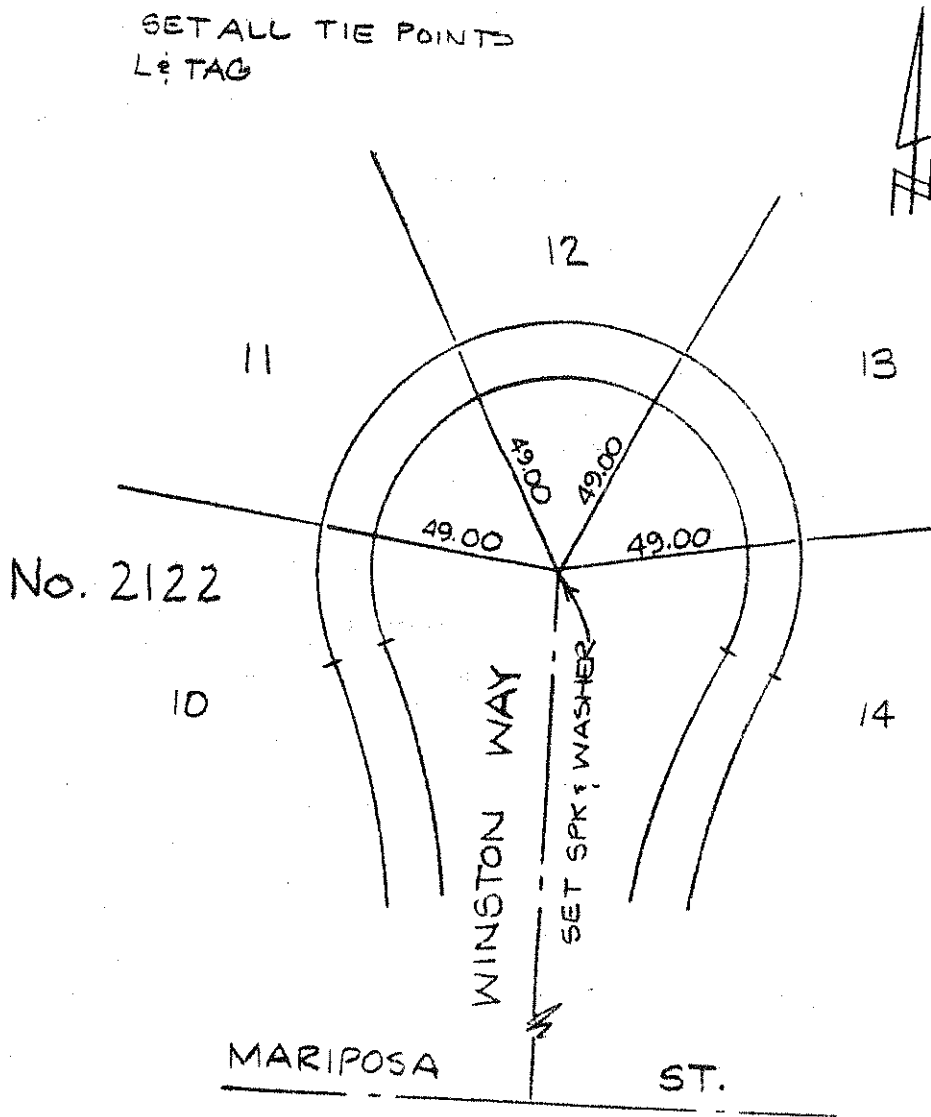
TRACT NO. 12593

No. 2121



TRACT NO. 12593

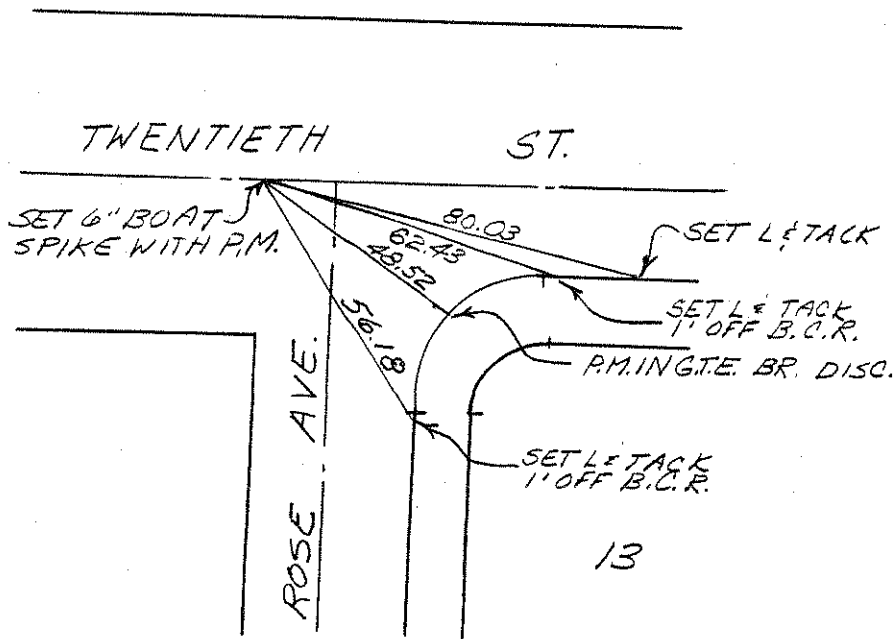
SET ALL TIE POINTS
L & TAG



ANDREASEN ENGR. CO.
580 N. PARK AVE.
POMONA, CA 91768
R.C.E. 8205
OCTOBER 1985

TRACT NO. 10867

No. 2123

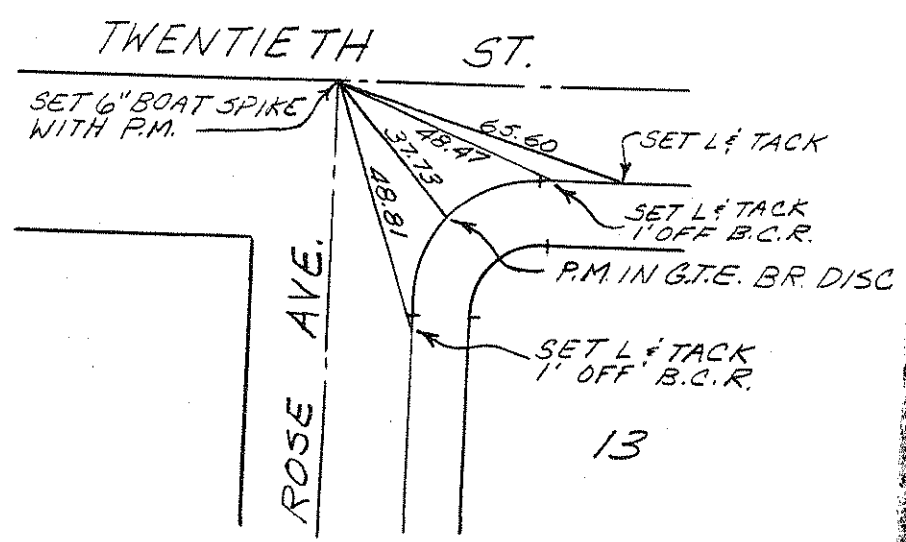


TWENTIETH STREET
W'LY TR. LINE

ANDREASEN ENGR. CO.
580 N. PARK AVE
POMONA, CA. 91768
R.C.E. 8205
OCTOBER 1981

TRACT NO. 10867

No. 2124

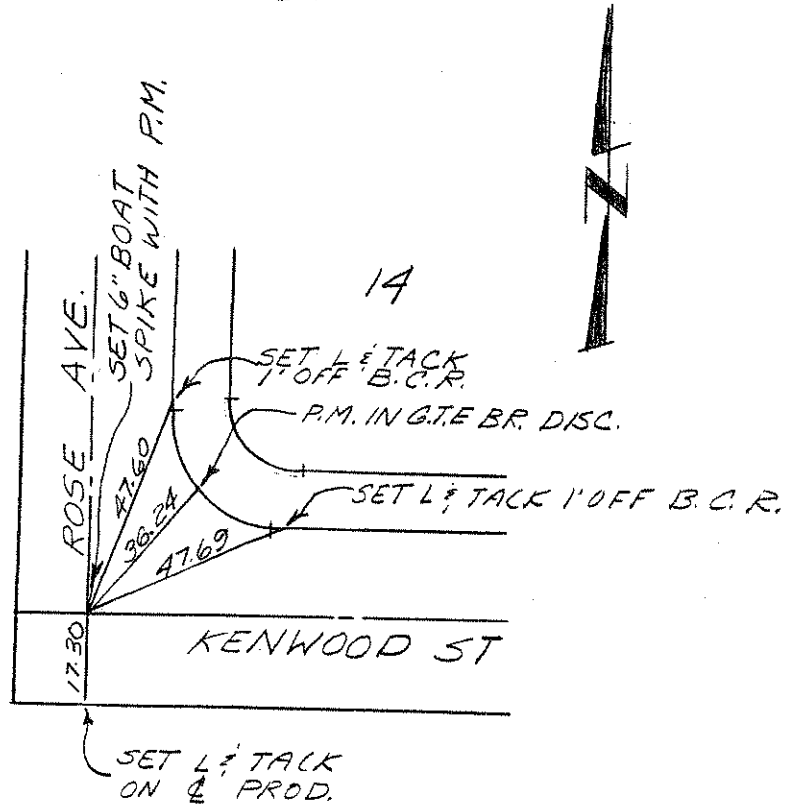


TWENTIETH STREET
&
ROSE AVENUE

ANDREASEN ENGR CO.
580 N. PARK AVE.
POMONA, CA. 91768
R.C.E. BEOS
OCTOBER 1981

TRACT NO. 10867

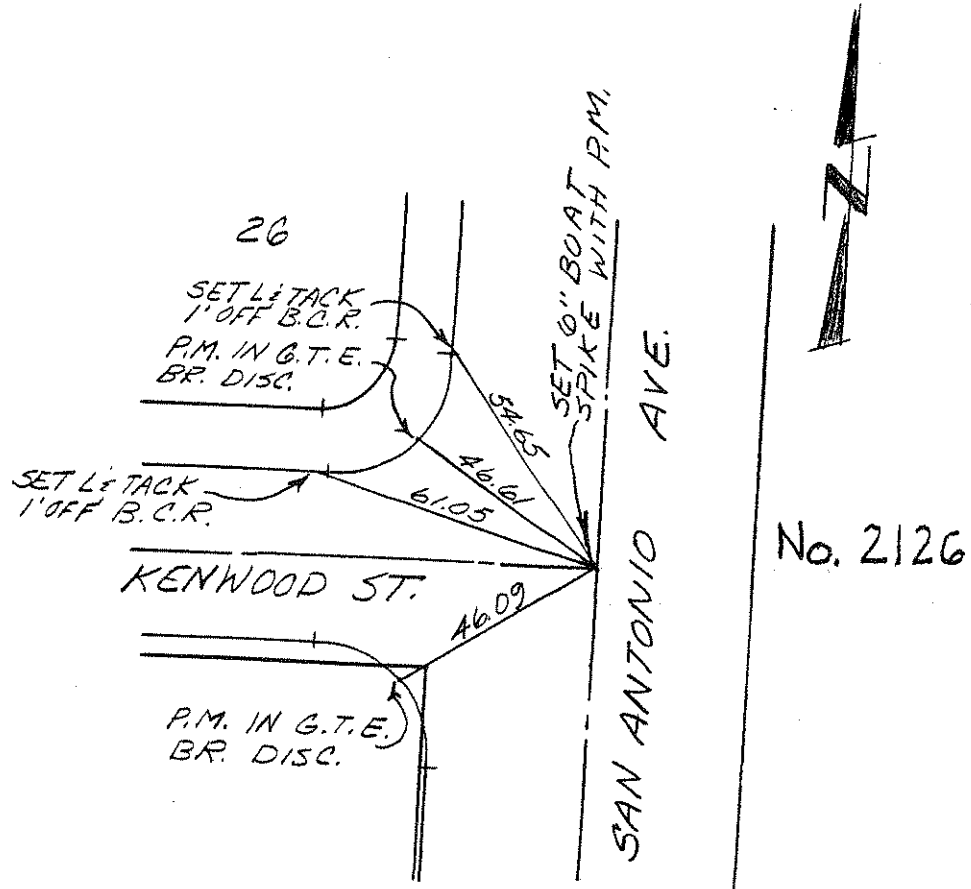
No. 2125



ROSE AVENUE
K
KENWOOD STREET

ANDREASEN ENGR. CO.
580 N. PARK AVE.
POMONA, CA. 91768
R.C.E. 8205
OCTOBER 1981

TRACT NO. 10867

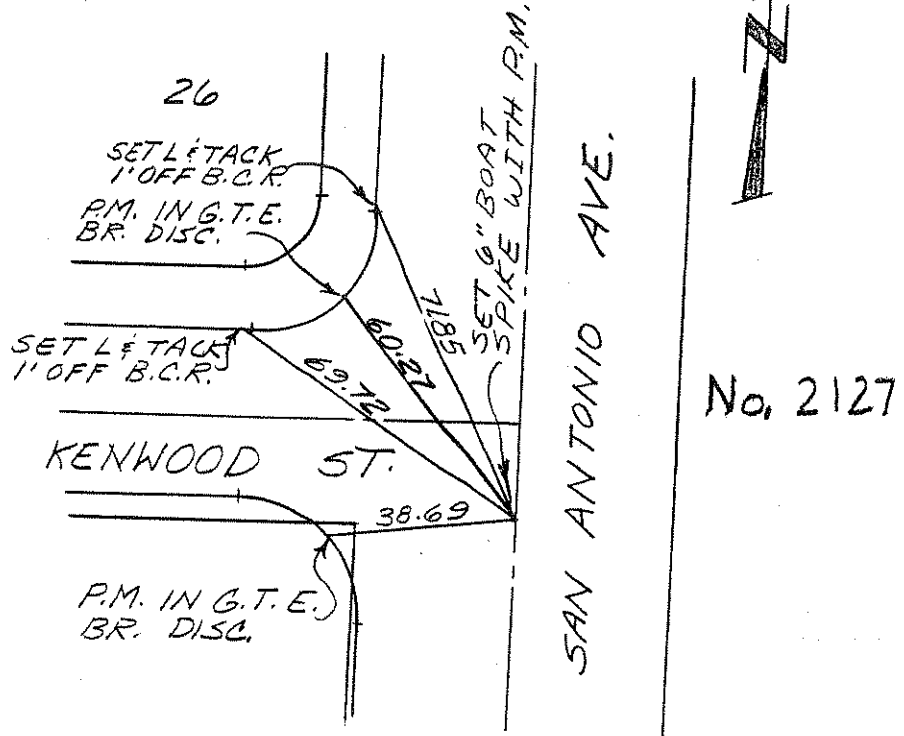


SAN ANTONIO AVENUE

KENWOOD STREET

ANDREASEN ENGR. CO.
 580 N. PARK AVE
 POMONA, CA. 91768
 R.C.E. 8205
 OCTOBER 1981

TRACT NO. 10867

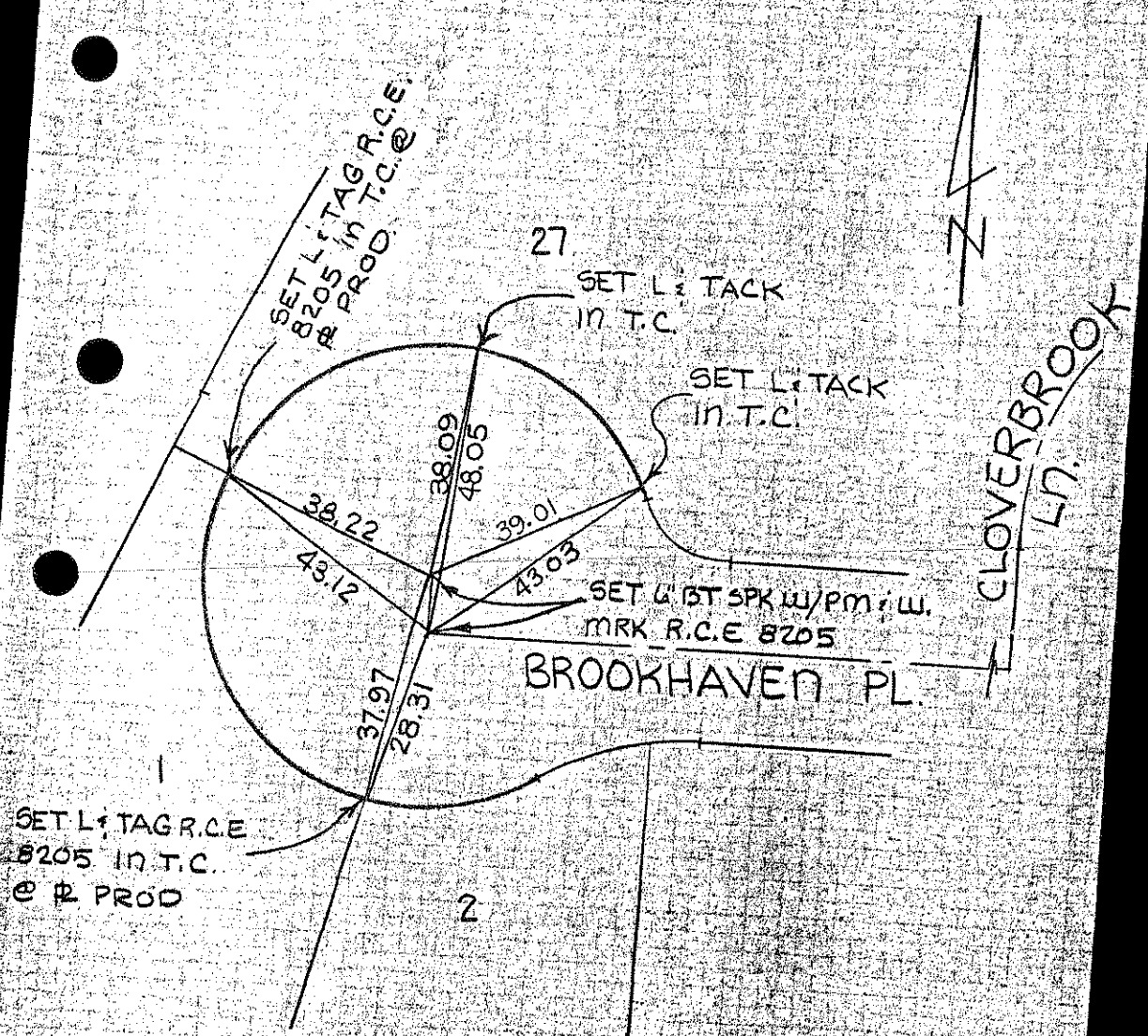


SAN ANTONIO AVENUE
5'LY TR. LINE

ANDREASEN ENGR. CO.
580 N. PARK AVE.
POMONA, CA. 91768
R.C.E. 8205
OCTOBER 1981

R. NO. 12862

6

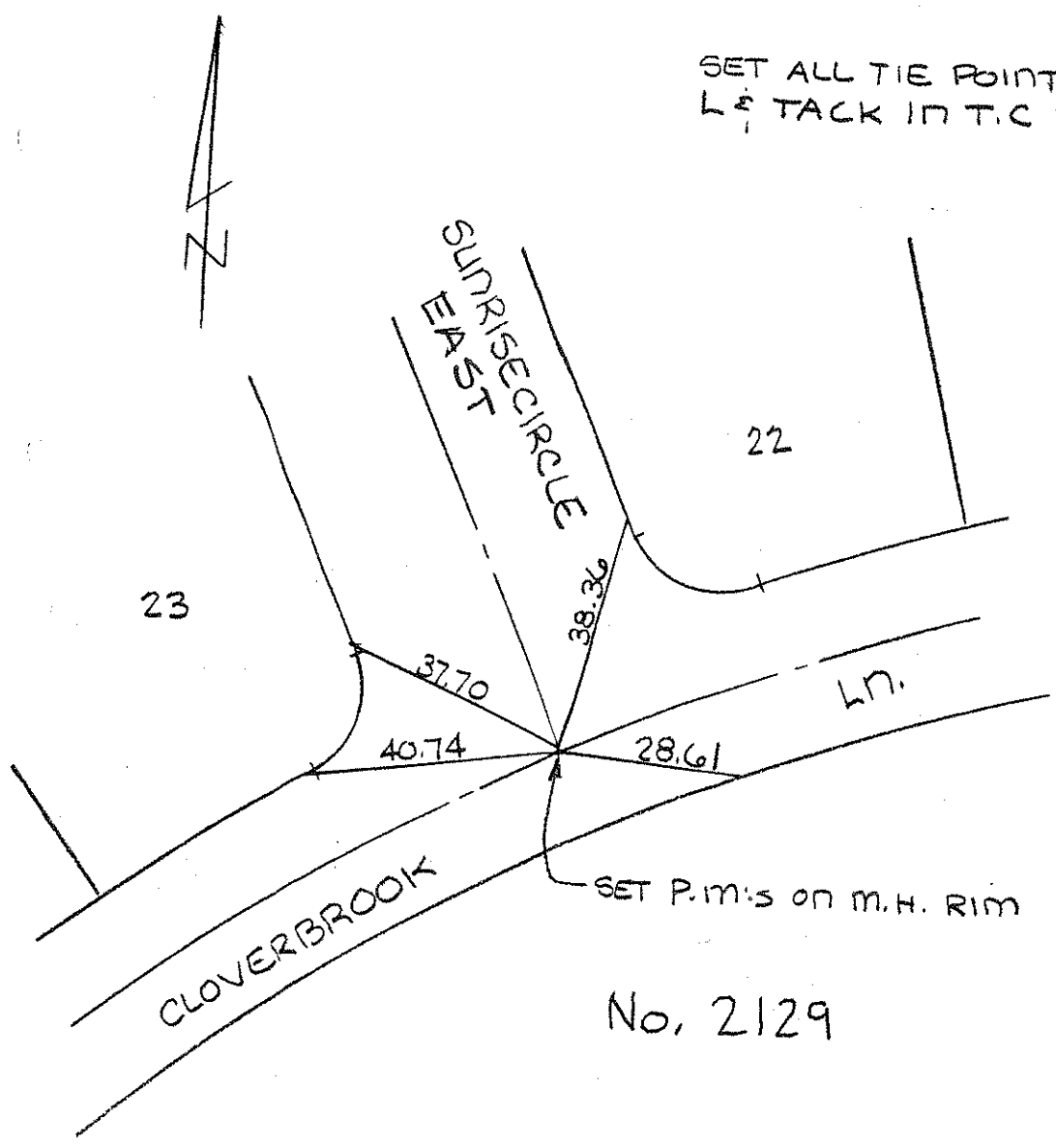


No. 2128

ANDREASEN ENGR. CO.
R.C.E 8205
MAY 1987

TR 70 12862

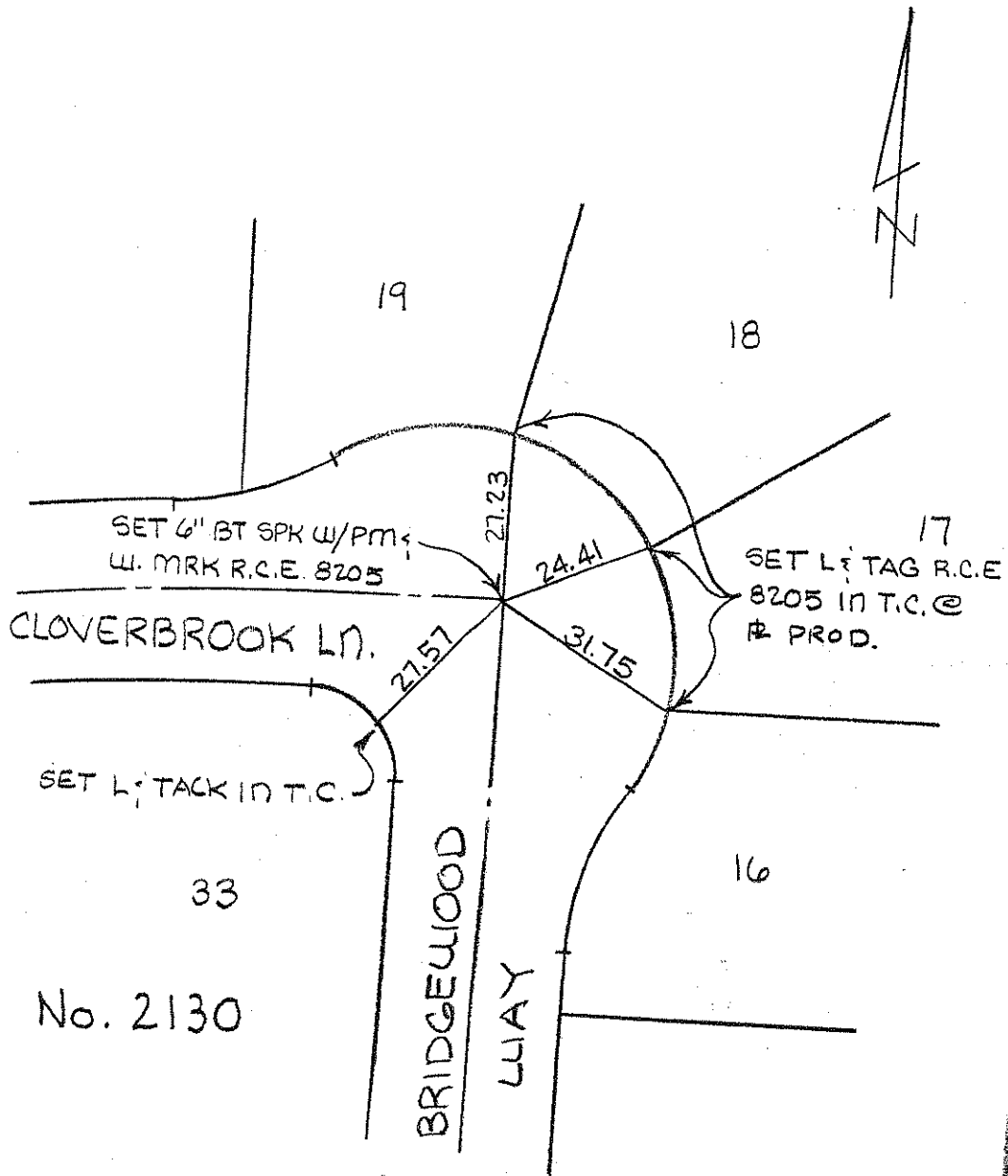
SET ALL TIE POINTS
L & TACK IN T.C



No. 2129

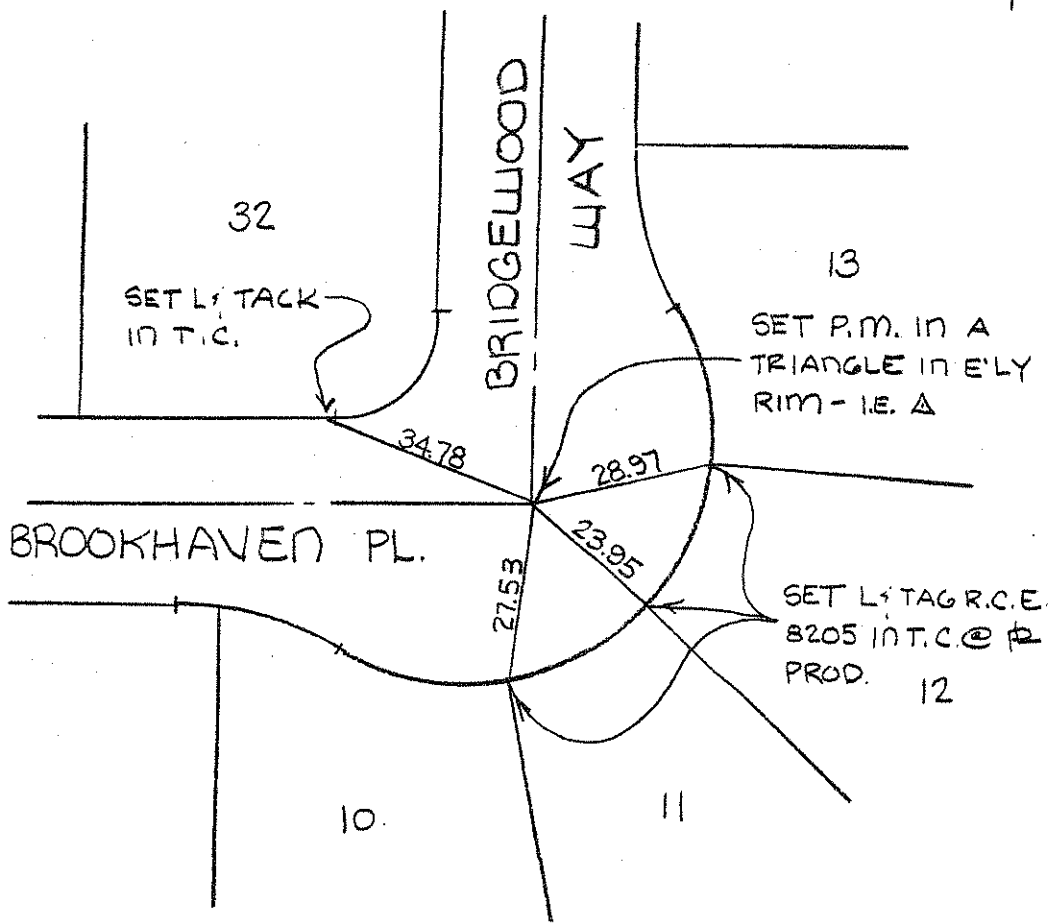
ANDREASEN ENGR. CO.
R.C.E. 8205
MAY 1987

TR NO. 12862



ANDREASEN ENGR. CO.
R.C.E. 8205
MAY 1987

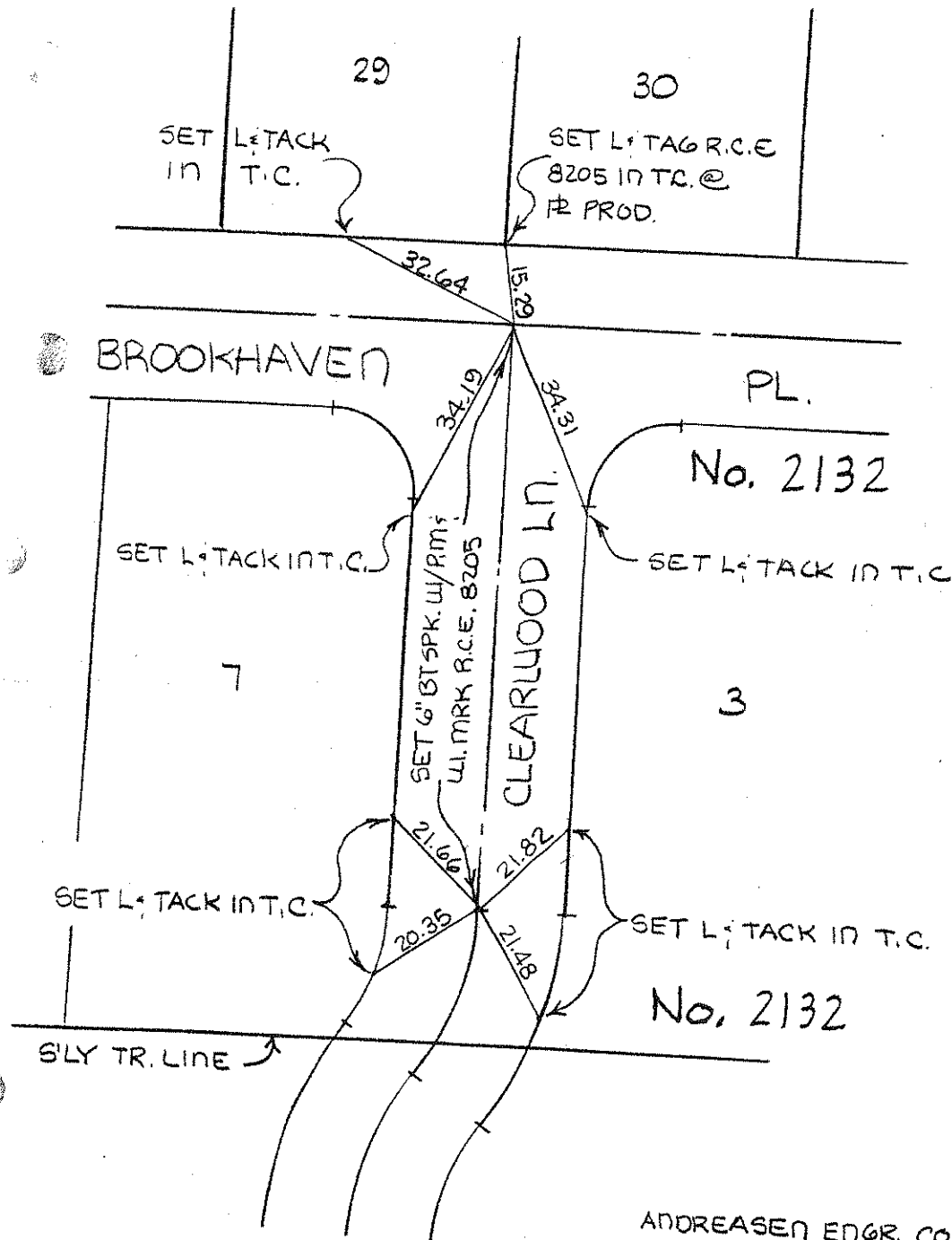
TR. NO. 12862



No. 2131

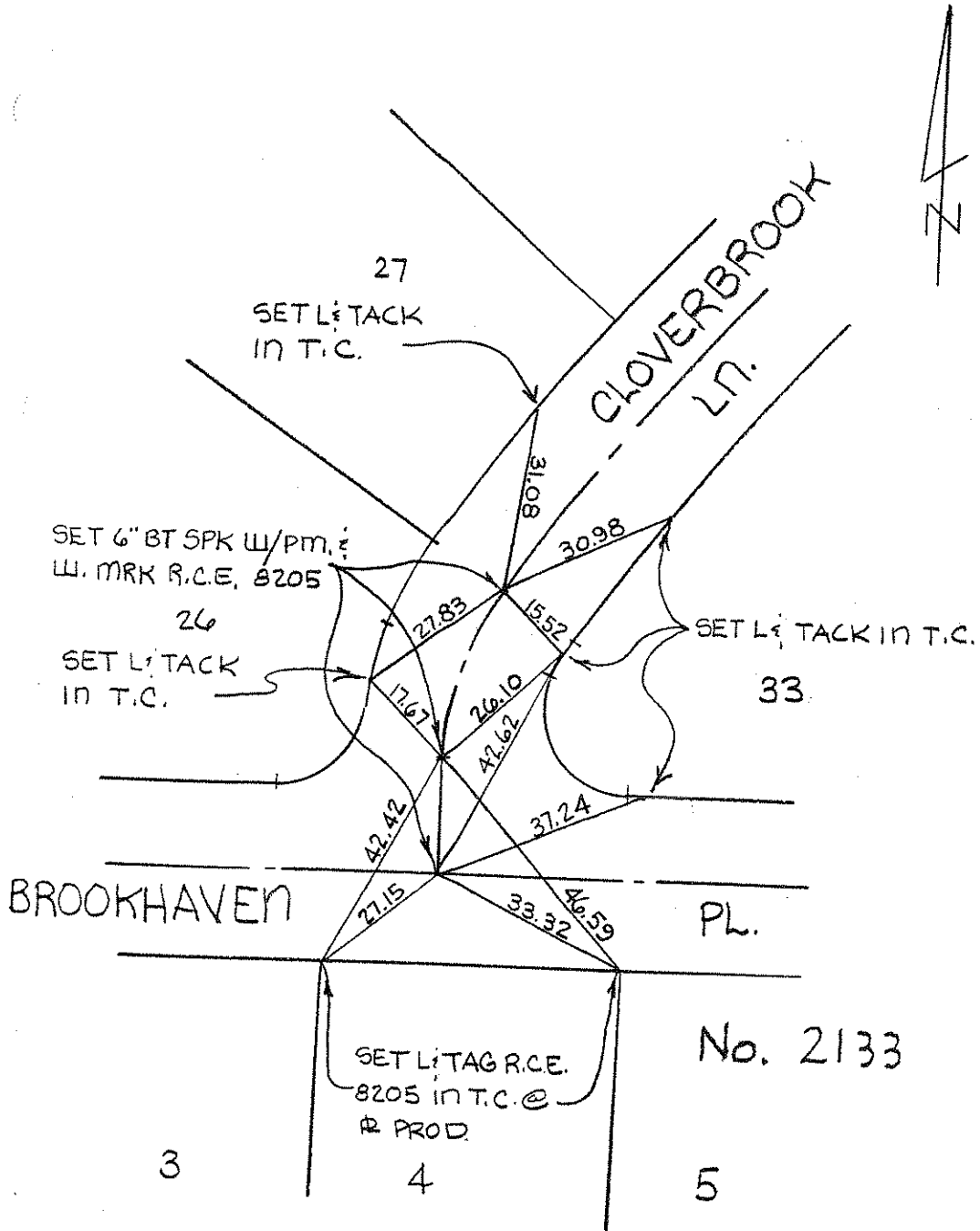
ANDREASEN ENGR. CO.
R.C.E. 8205
MAY 1987

TC. NO. 12862



ANDREASEN ENGR, CO.
R.C.E. 8205
MAY 1987

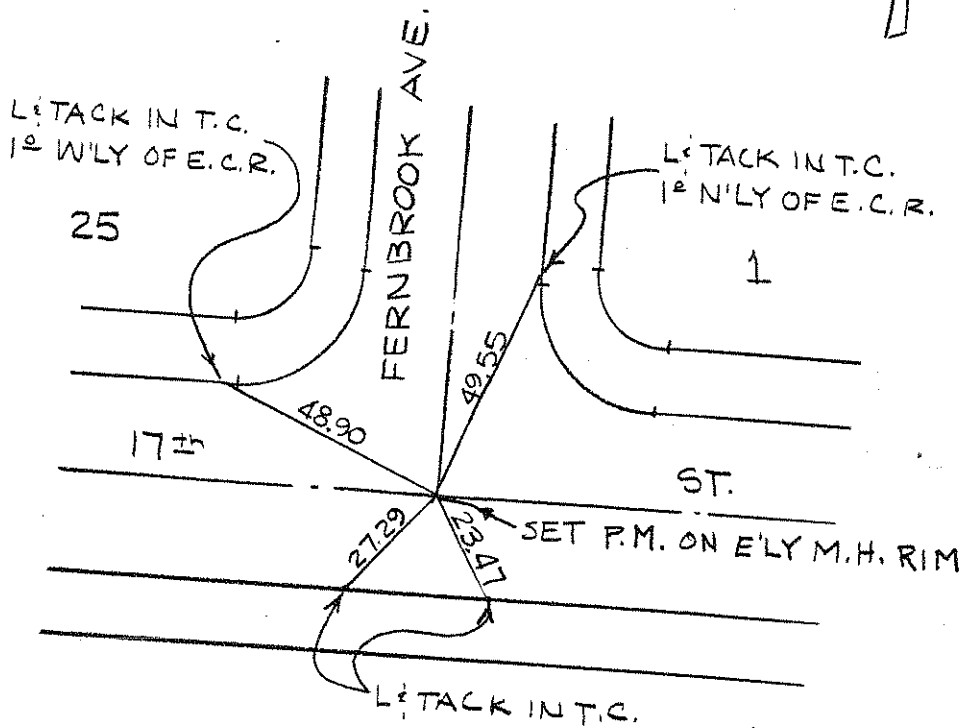
TR. NO. 12862



No. 2133

ANDREASEN ENGR. CO.
R.C.E. 8205
MAY 1987

TRACT NO. 12594



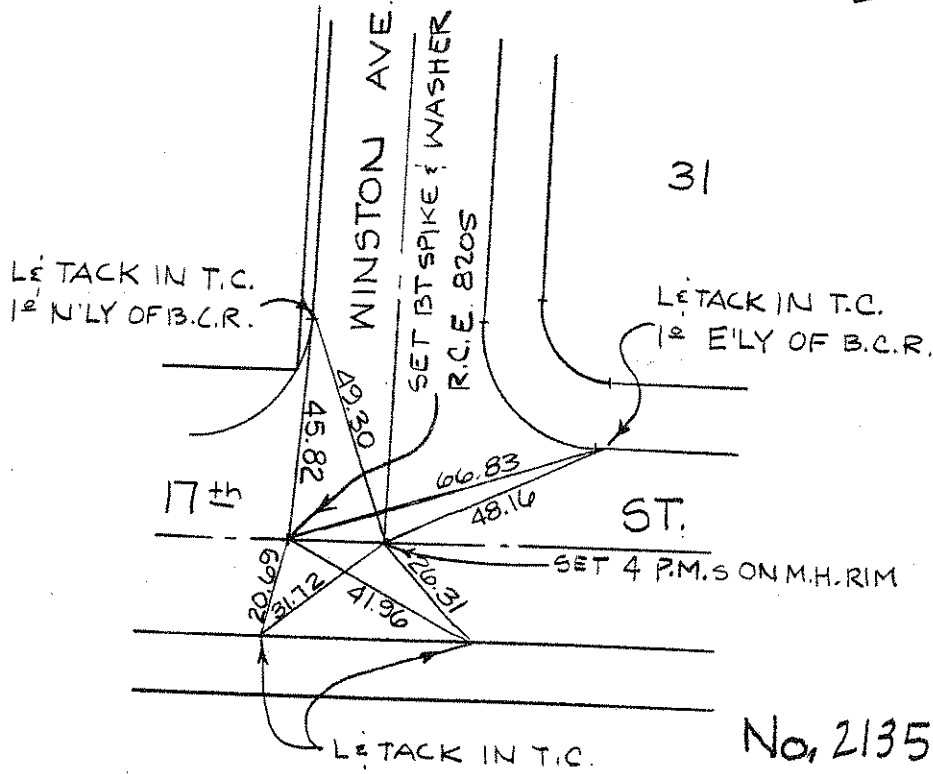
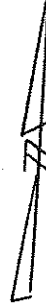
No. 2134

SEVENTEENTH ST.

FERNBROOK AVE. WAY

ANDREASEN ENGR. CO.
R.C.E. 8205
JANUARY 1985

TRACT NO. 12594



SEVENTEENTH ST.

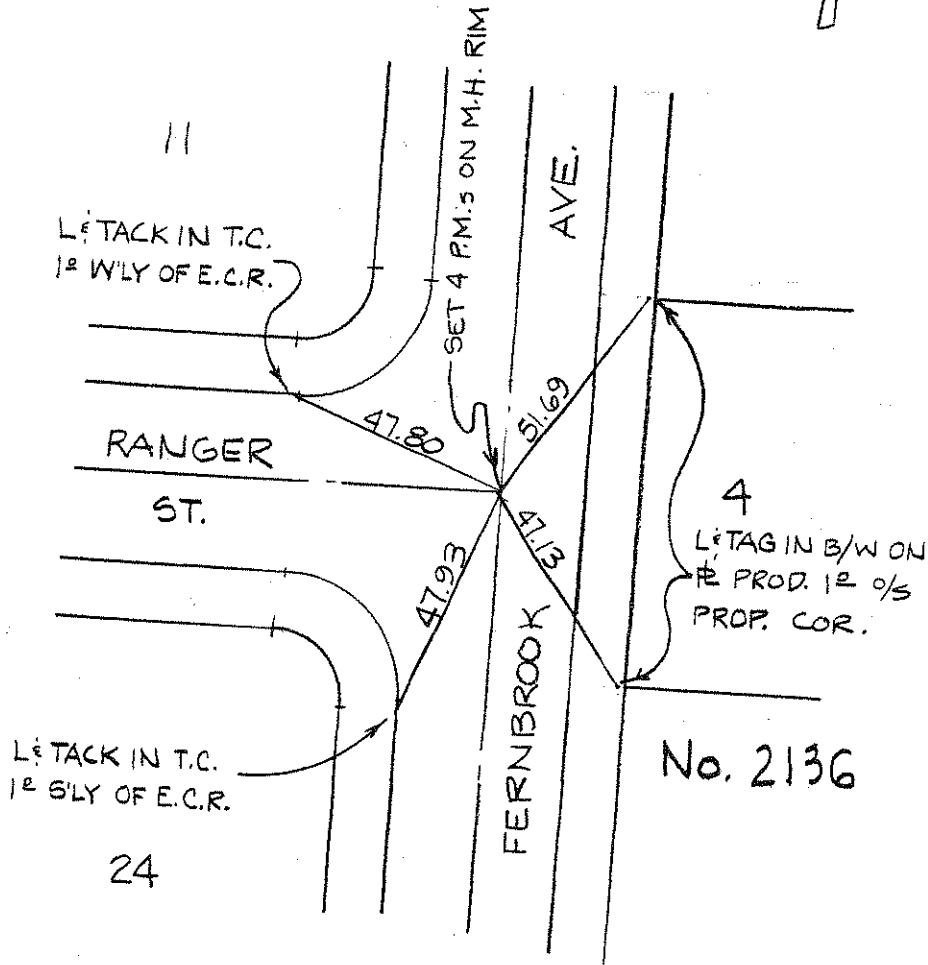
WINSTON AVE.

No. 2135

ANDREASEN ENGR. CO
R.C.E. 8205
JANUARY 1985

T

TRACT NO. 12594

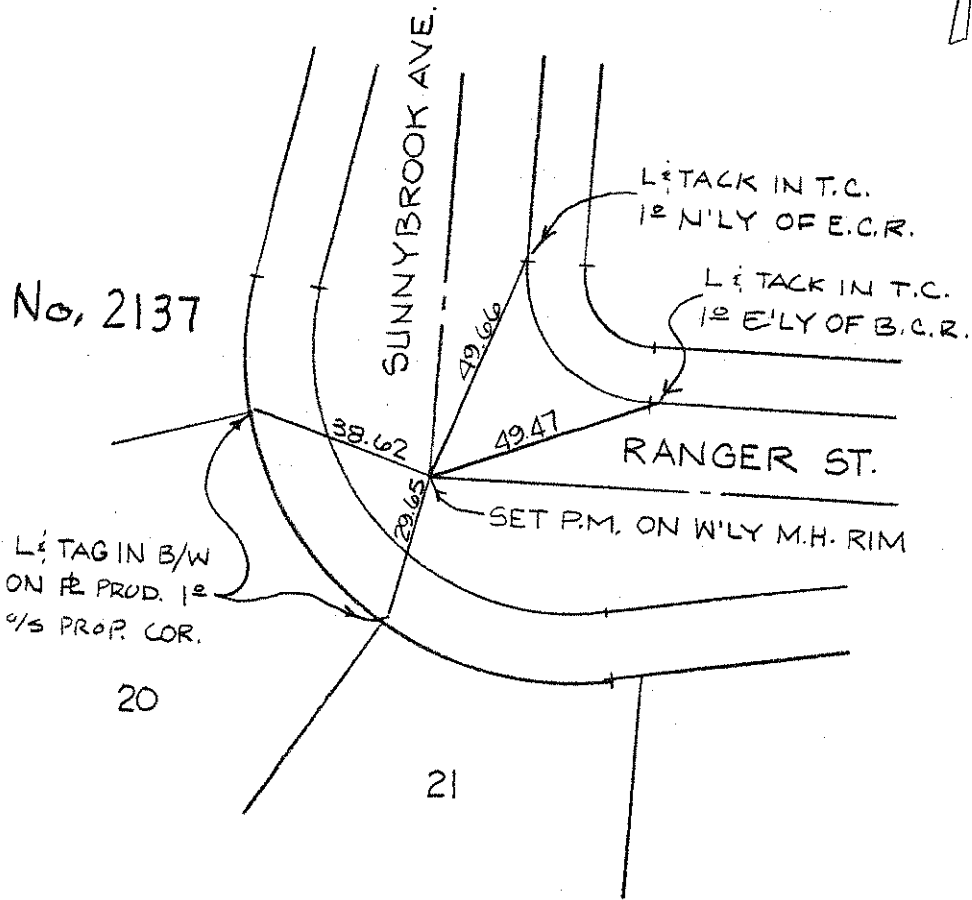


FERNBROOK AVE.

RANGER ST

ANDREASEN ENGR. CO.
R.C.E. 8205
JANUARY 1986

TRACT NO. 12594

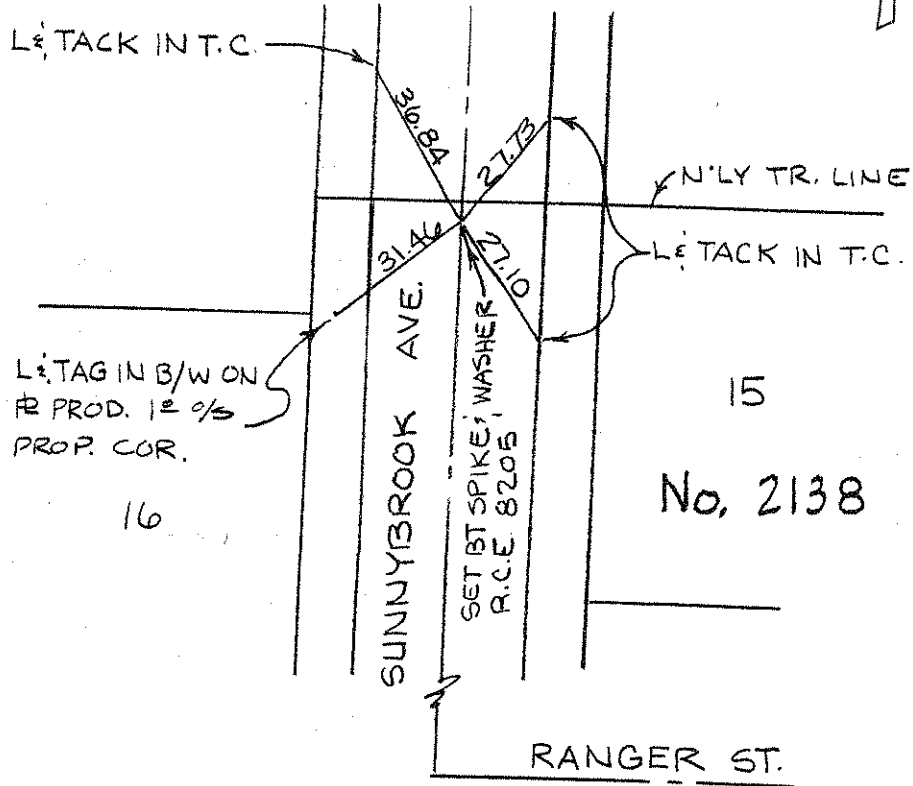


SUNNYBROOK AVE.

RANGER ST.

ANDREASEN ENGR. CO.
R.C.E. 8205
JANUARY 1986

TRACT NO 12594

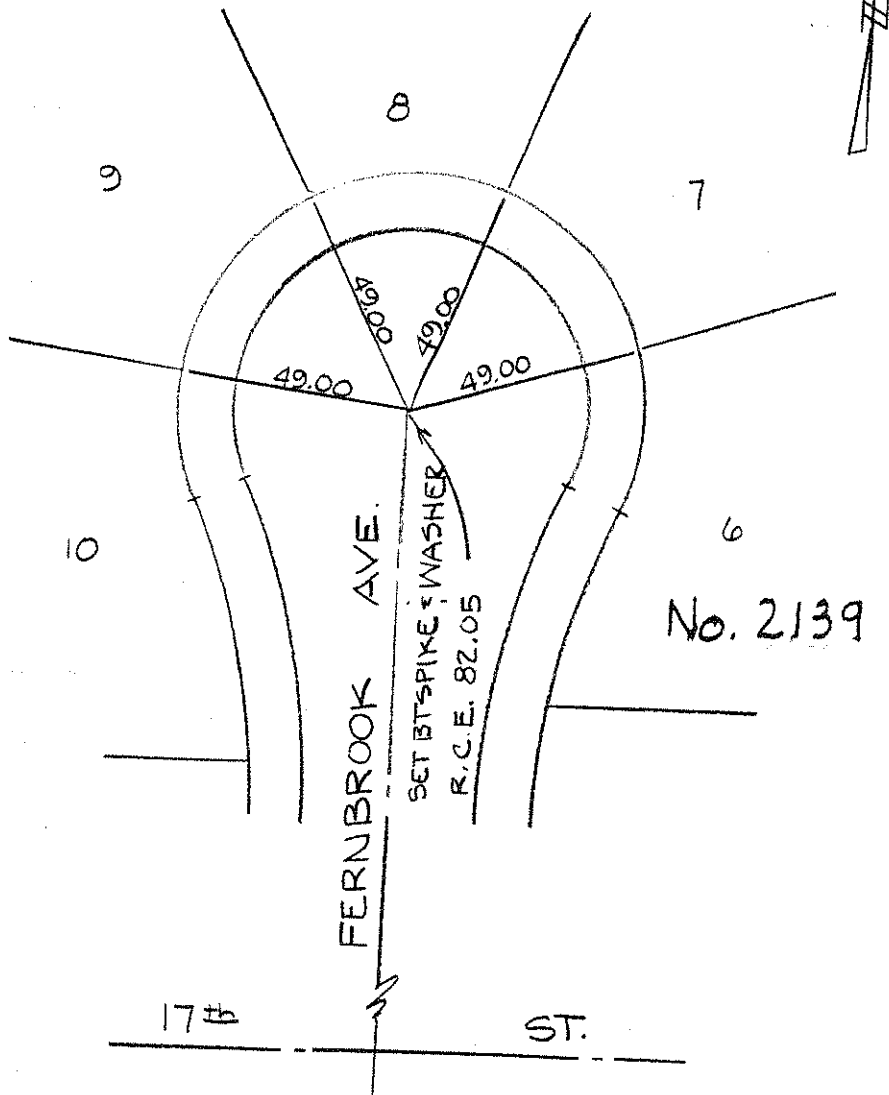


SUNNYBROOK AVE.

ANDREASEN ENGR. CO
R.C.E. 8205
JANUARY 1986

TRACT NO. 12594

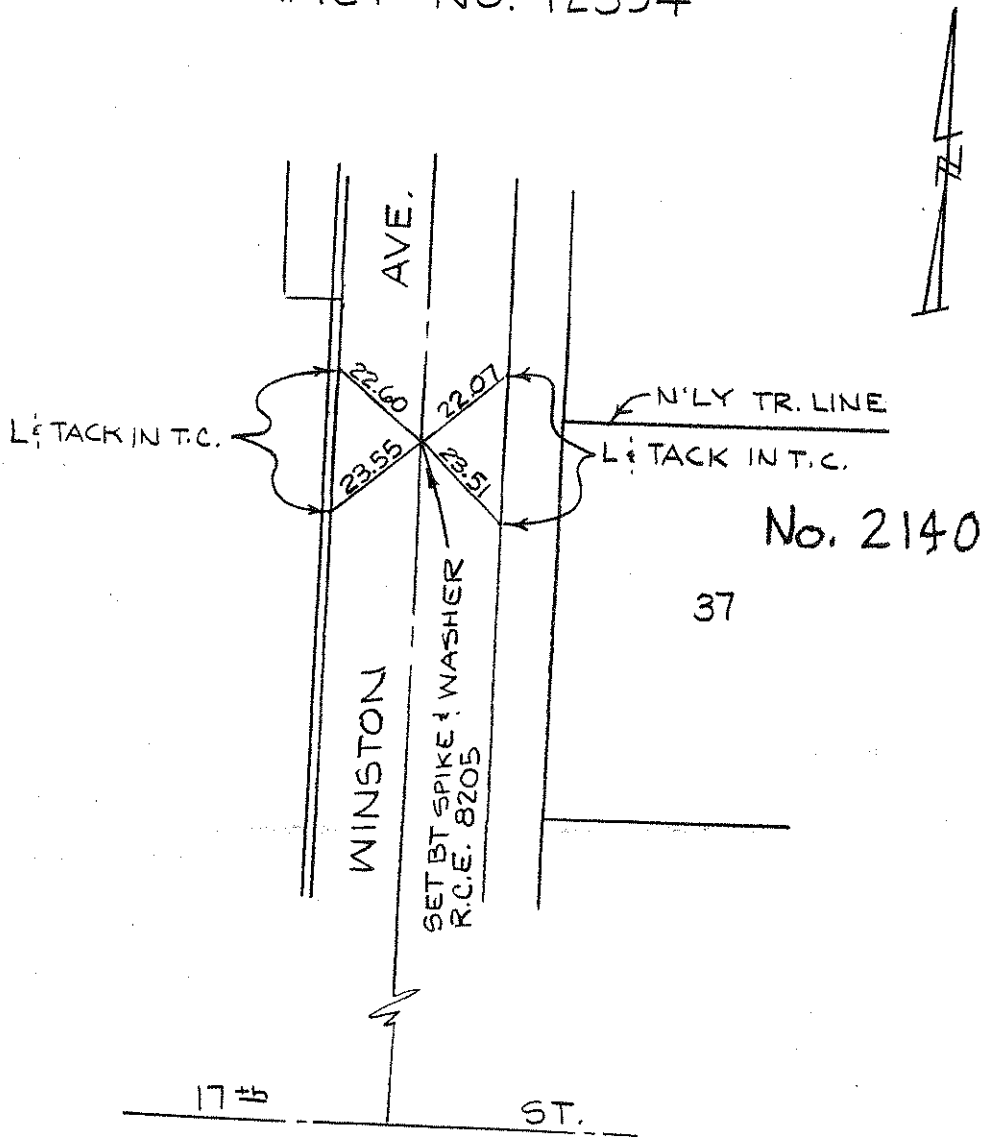
ALL TIES L&TAG ON R& PROD.
1/2 9/8 TO PROP. COR. IN B/W.



FERNBROOK AVE.

ANDREASEN ENGR. CO.
R.C.E. 8205
JANUARY 1986

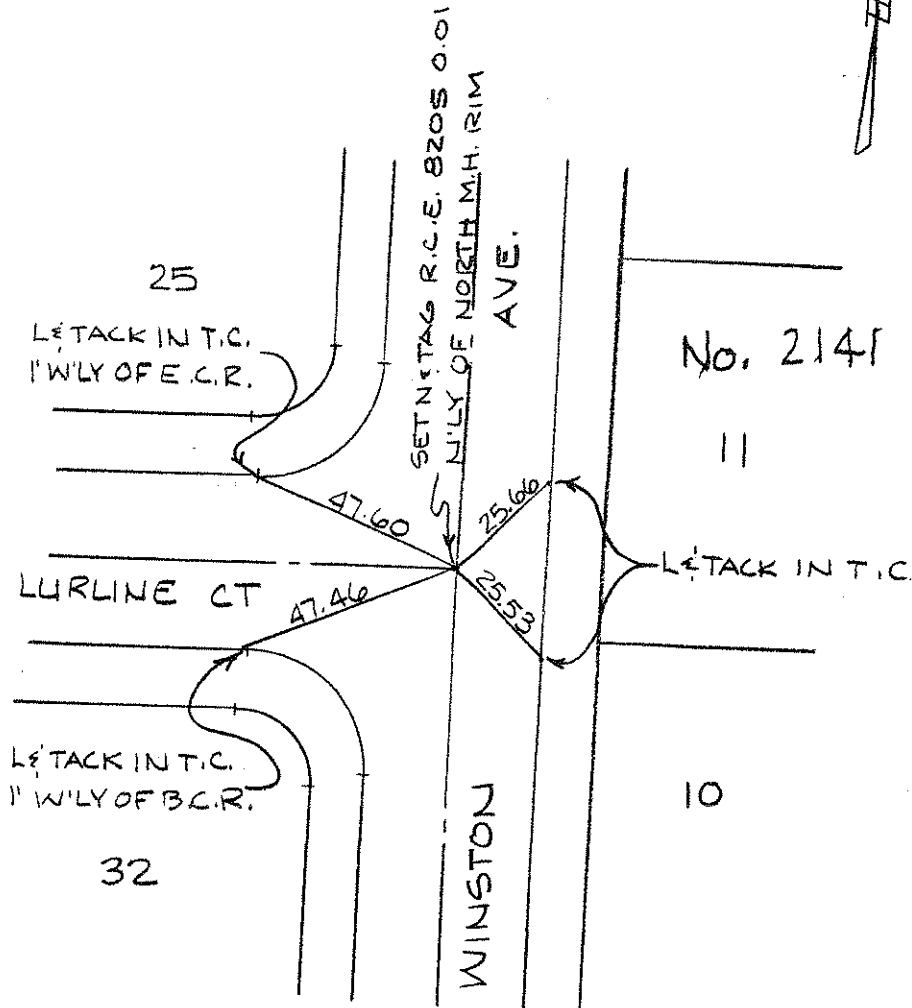
TRACT NO. 12594



WINSTON AVE.

ANDREASEN ENGR. CO.
R.C.E. 8205
JANUARY 1986

TRACT NO. 12595

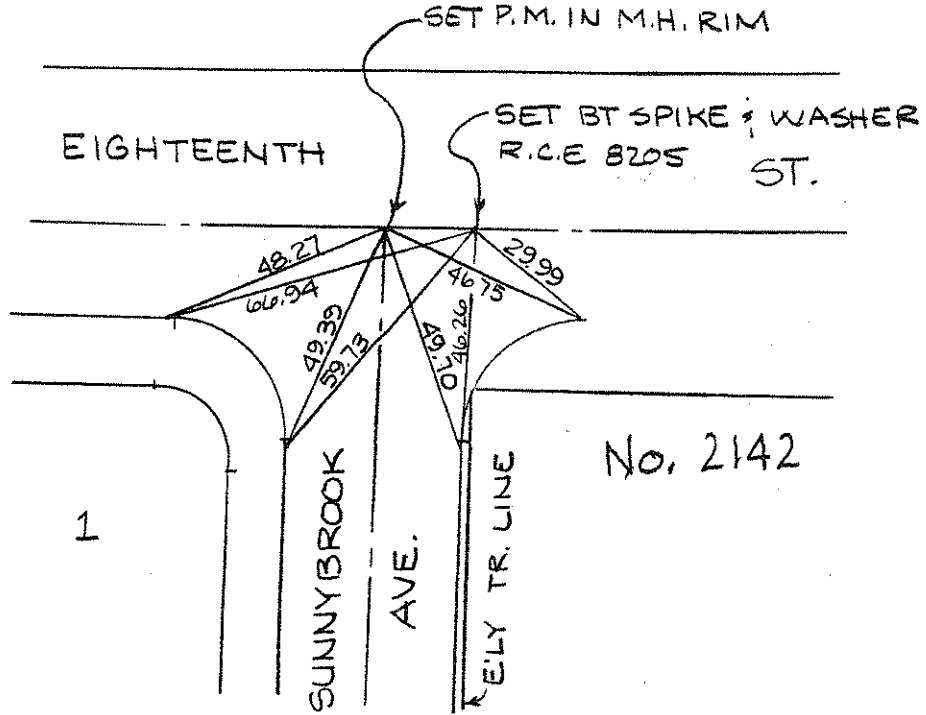


LURLINE CT.
WINSTON AVE.

ANDREASEN ENGR. CO.
R.C.E 8205
JANUARY 1986

TRACT NO. 12595

ALL TIE POINTS
LETACK 11 OFF B.C.R.



EIGHTEENTH ST.
SUNNYBROOK AVE.

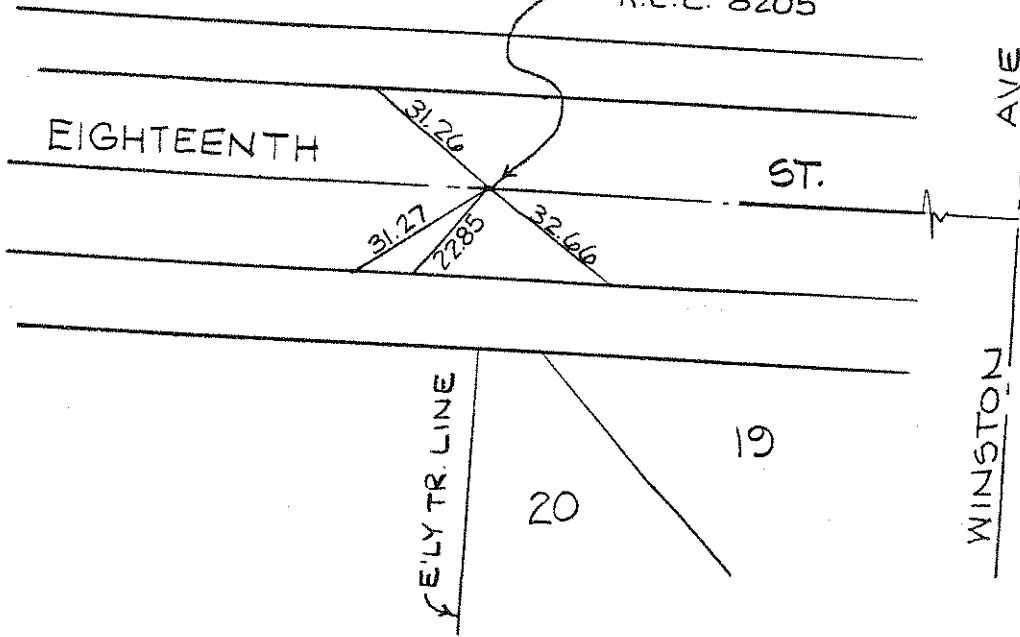
ANDREASEN ENGR. CO.
R.C.E. 8205
JANUARY 1986

TRACT NO. 12595

ALL TIE POINTS
L TACK IN T.C.

No. 2143

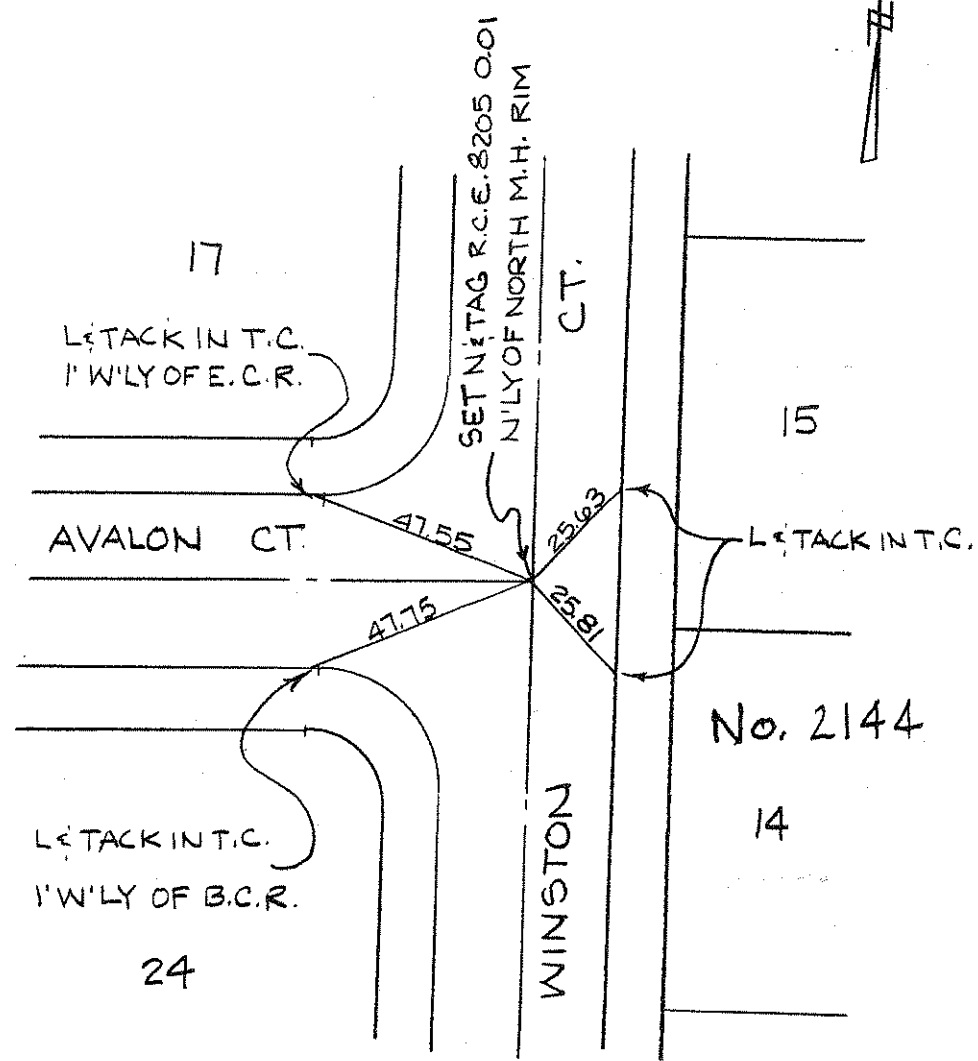
SET BT SPIKE & WASHER
R.C.E. 8205



EIGHTEENTH ST.

ANDREASEN ENGR CO
R.C.E. 8205
JANUARY 1986

TRACT NO. 12595

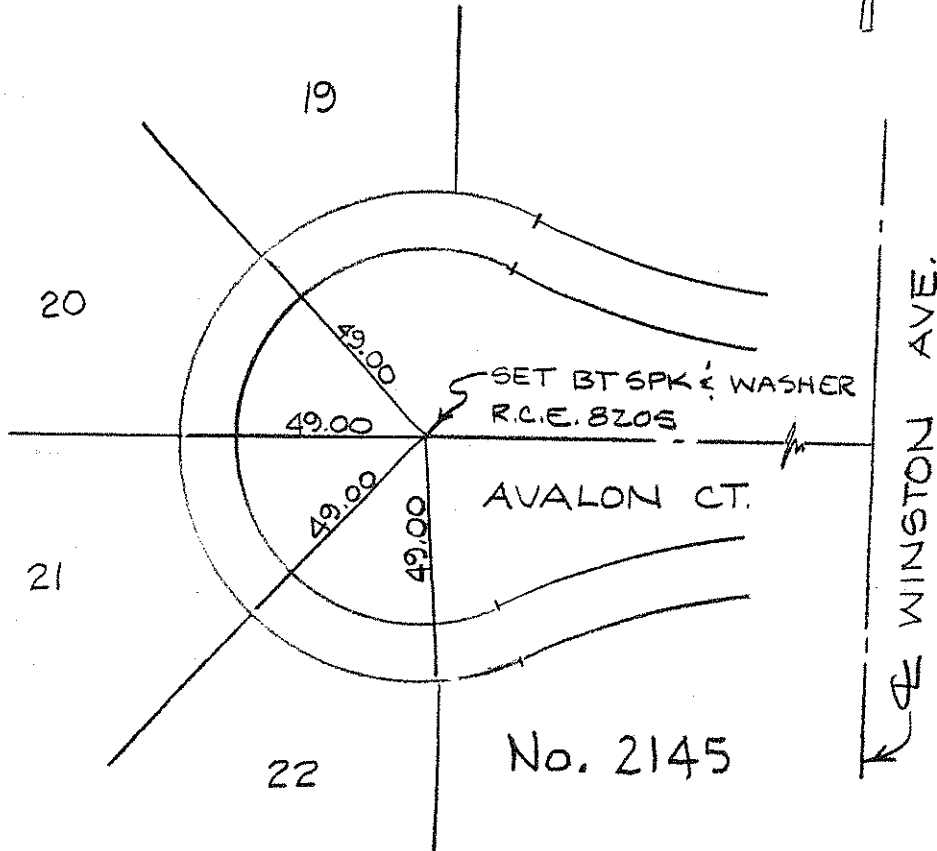


AVALON CT.
WINSTON AVE.

ANDREASEN ENGR. CO.
R.C.E. 8205
JANUARY 1986

TRACT NO. 12595

ALL TIE POINTS LETAG
IN B/W ON FE PROD. 1" O/S TO
PROP. COR.

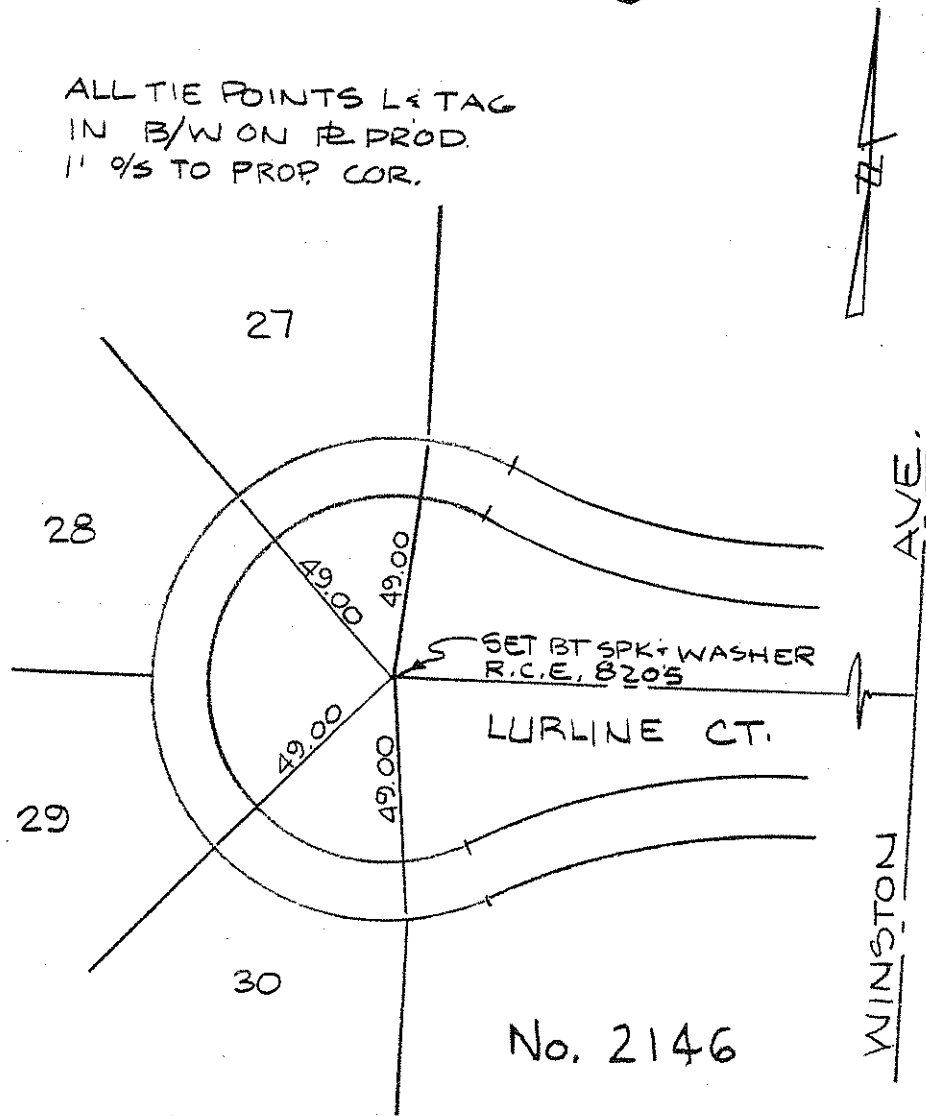


AVALON CT.

ANDREASEN ENGR. CO.
R.C.E. 8205
JANUARY 1986

T. ACT NO. 12595

ALL TIE POINTS L & TAG
IN B/W ON REPROD.
1" = 9/8 TO PROP. COR.

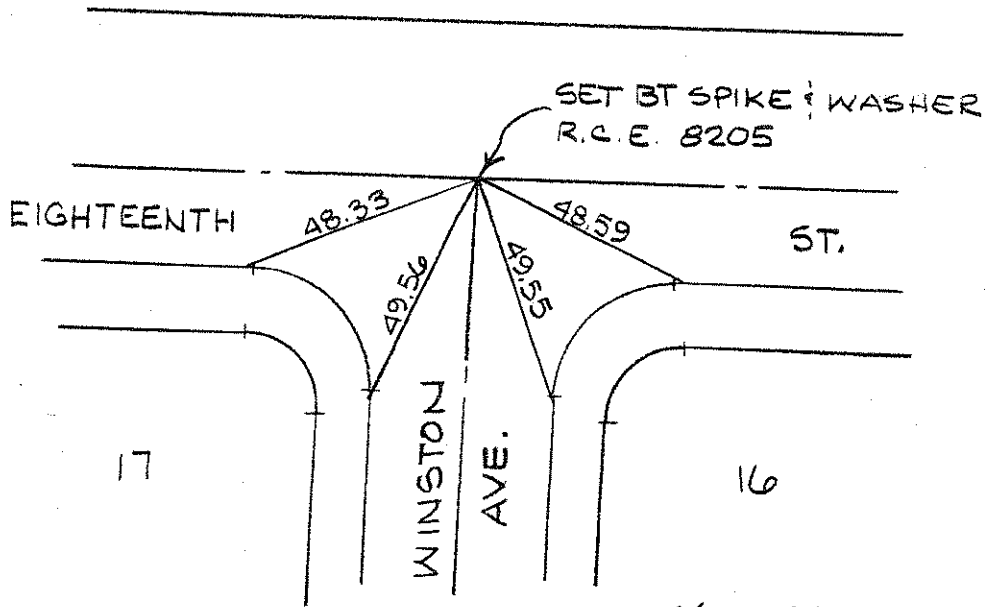


LURLINE CT.

ANDREASEN ENGR. CO
R.C.E. 820S
JANUARY 1986

TRACT NO. 12595

ALL TIE POINTS
L & TACK IN T.C. 1' OFF
B.C.R.



No. 2147

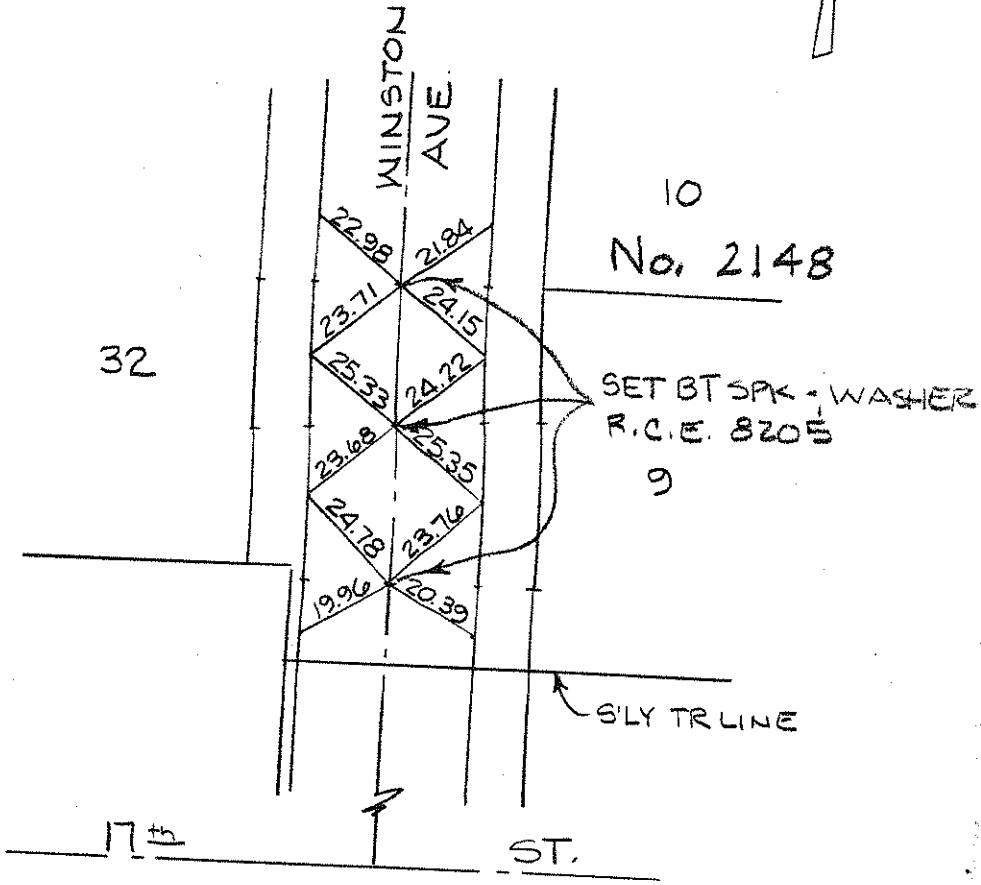
EIGHTEENTH ST.

WINSTON AVE.

ANDREASEN ENGR. CO.
R.C.E. 8205
JANUARY 1986

TRACT NO. 12595

ALL TIE POINTS
L & TACK IN T.C.

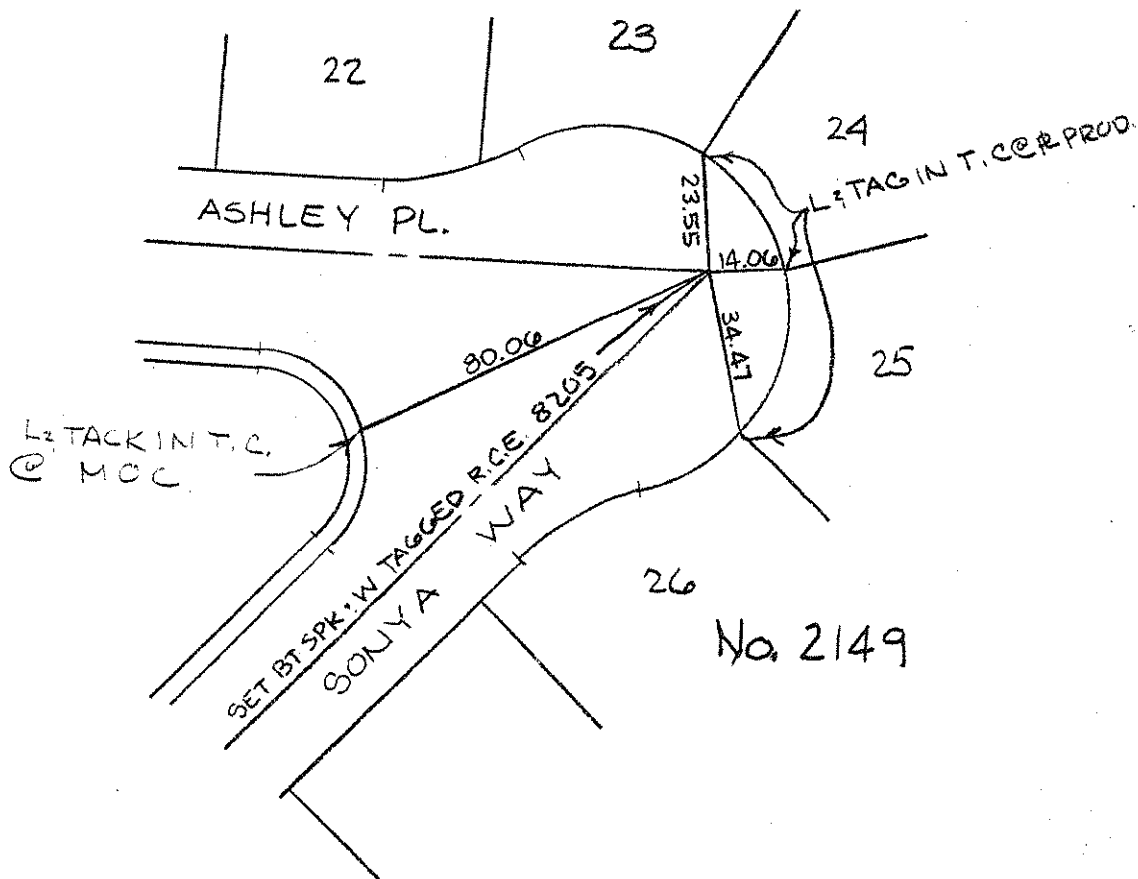


WINSTON AVE.

ANDREASEN ENGR. CO.
R.C.E. 8205
JANUARY 1986

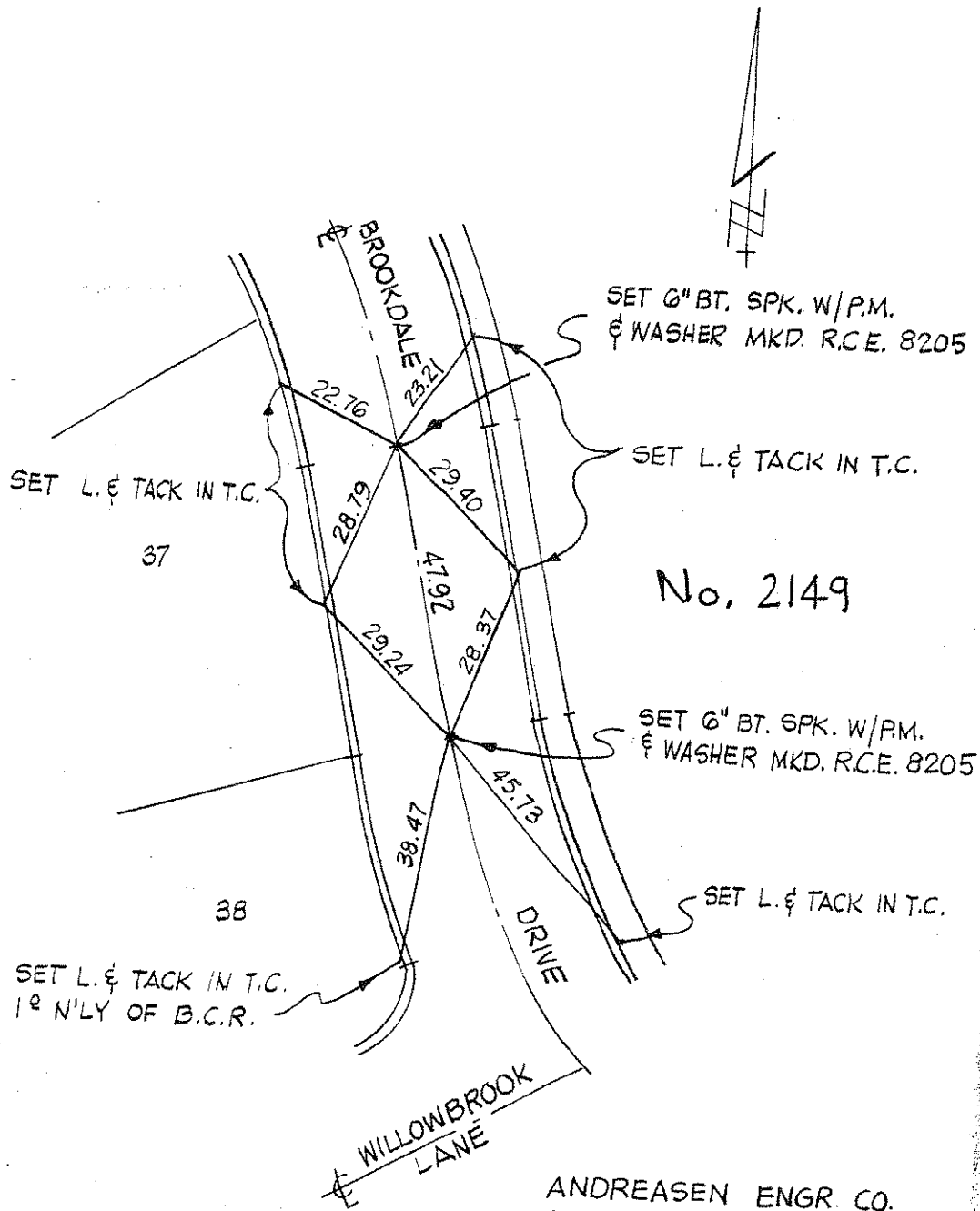
TRACT NO. 12677

check all
names &
locations
this package
4/86



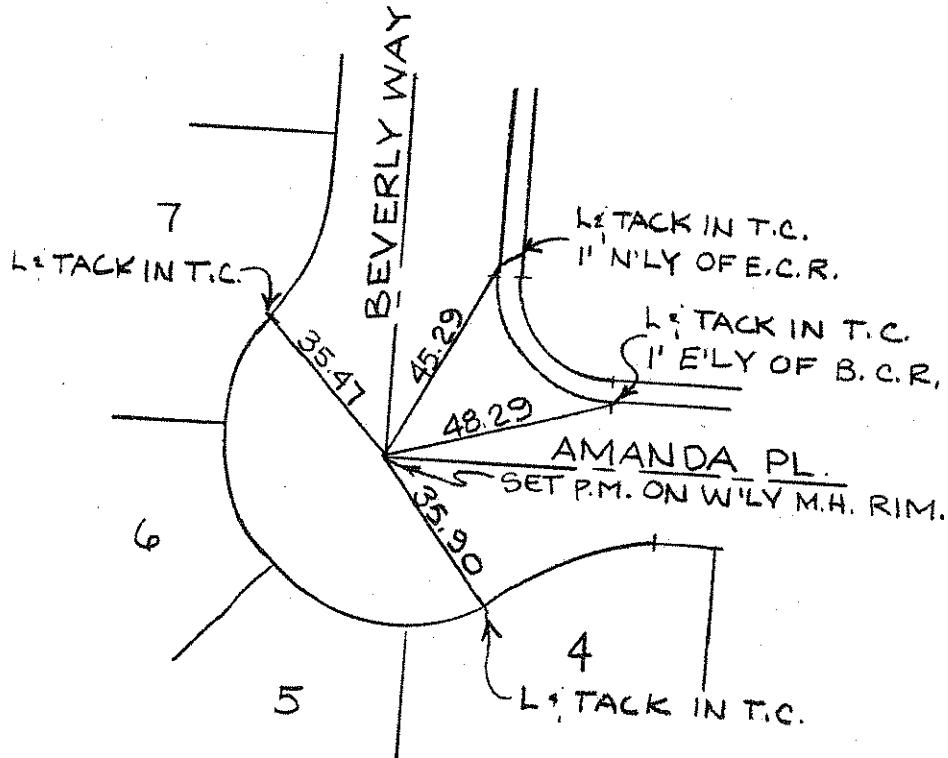
ANDREASEN ENGR. CO.
R.C.E. 8205
APRIL 1986

TRACT NO. 12700



ANDREASEN ENGR. CO.
R.C.E. 8205.
DECEMBER 1986

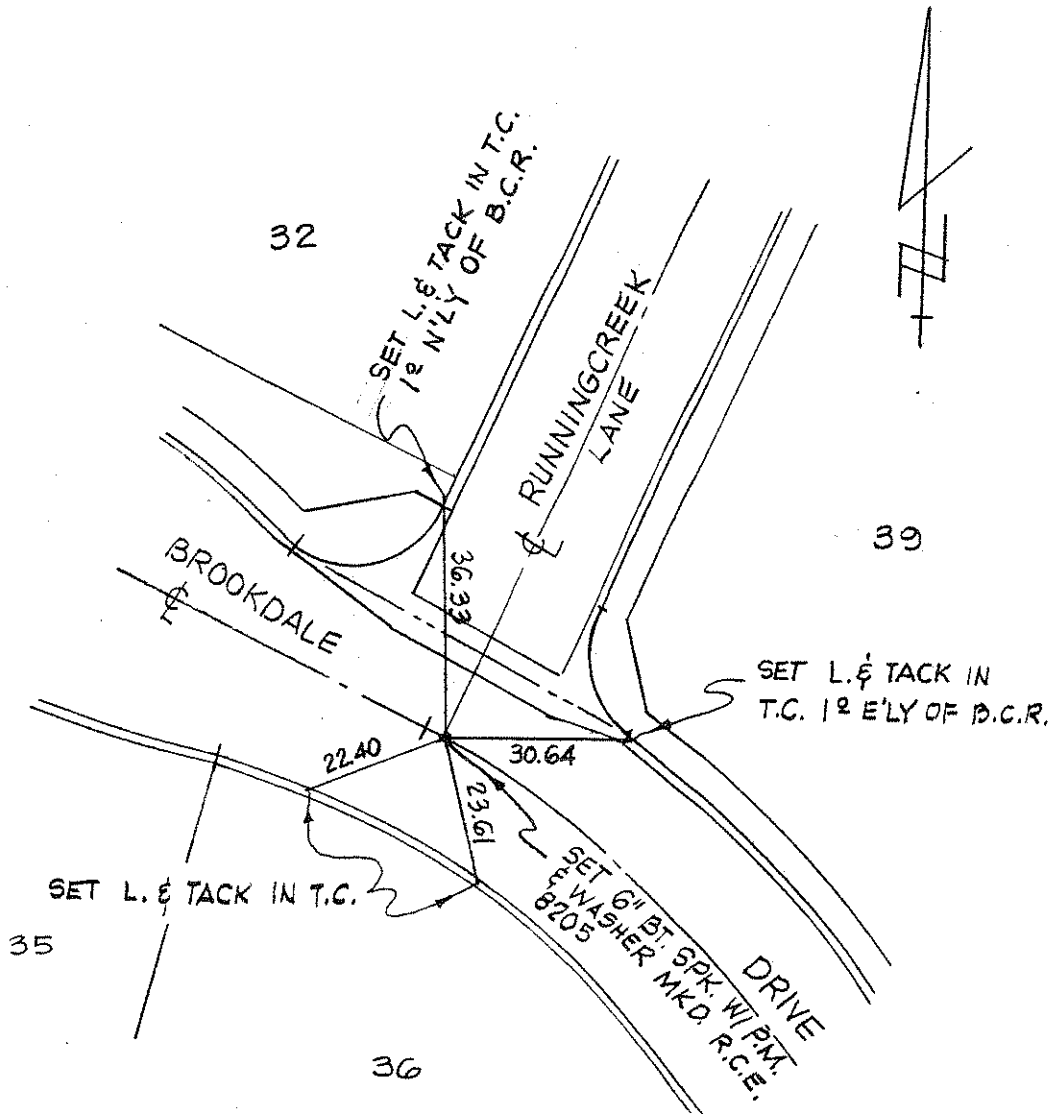
TRACT NO. 12677



No. 2150

ANDREASEN ENGR. CO.
R.C.E. 8205
APRIL 1986

TRACT NO. 12700



No. 2150

ANDREASEN ENGR. CO.
R.C.E. 8205
DECEMBER 1986

TRACT NO. 12677



L₁ TACK IN T.C.
1" NWLY OF B.C.R.

L₁ TACK IN T.C.
1" WLY OF E.C.R.

AMANDA
PL.

58.41

SET BT. SPK. & W TAGGED R.C.E. 8205
AVE

54.69

23.36

23.60

STONECREST
MILDURA AVE

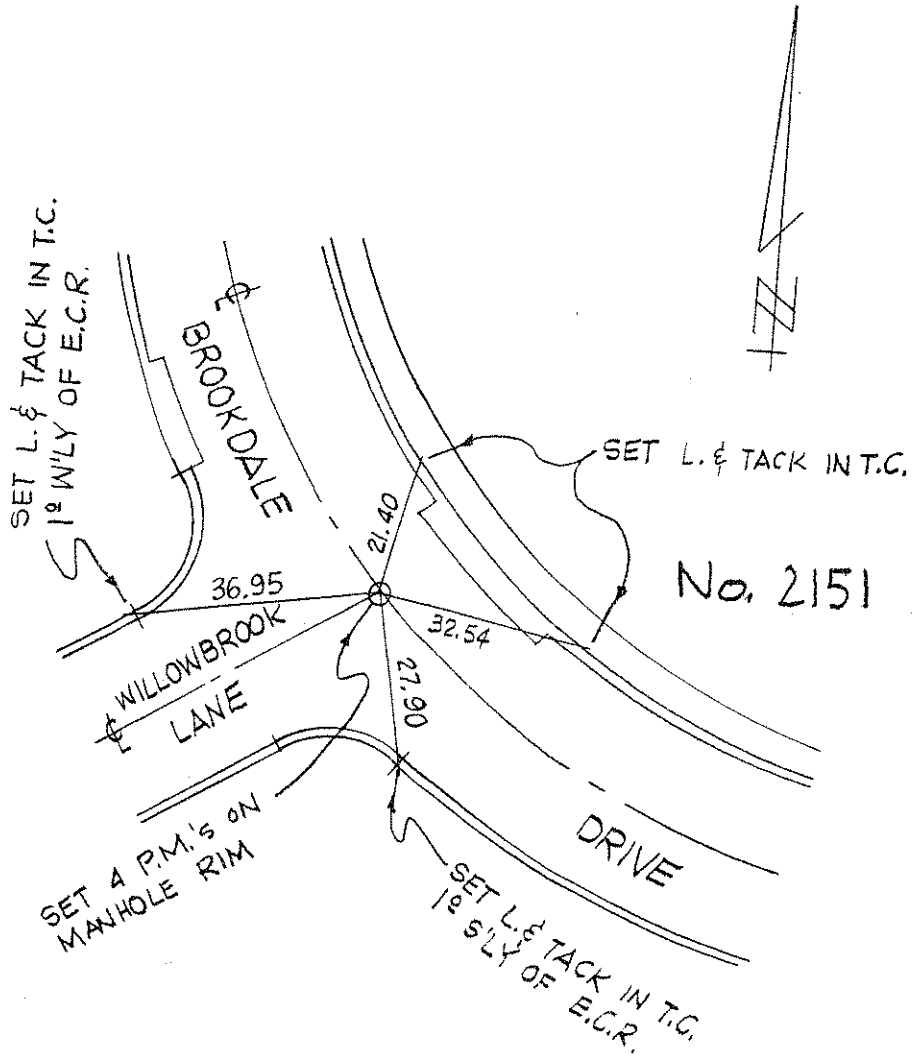
L₁ TACK IN T.C.

No. 2151

ANDREASEN ENGR. CO.
R.C.E. 8205
APRIL 1986

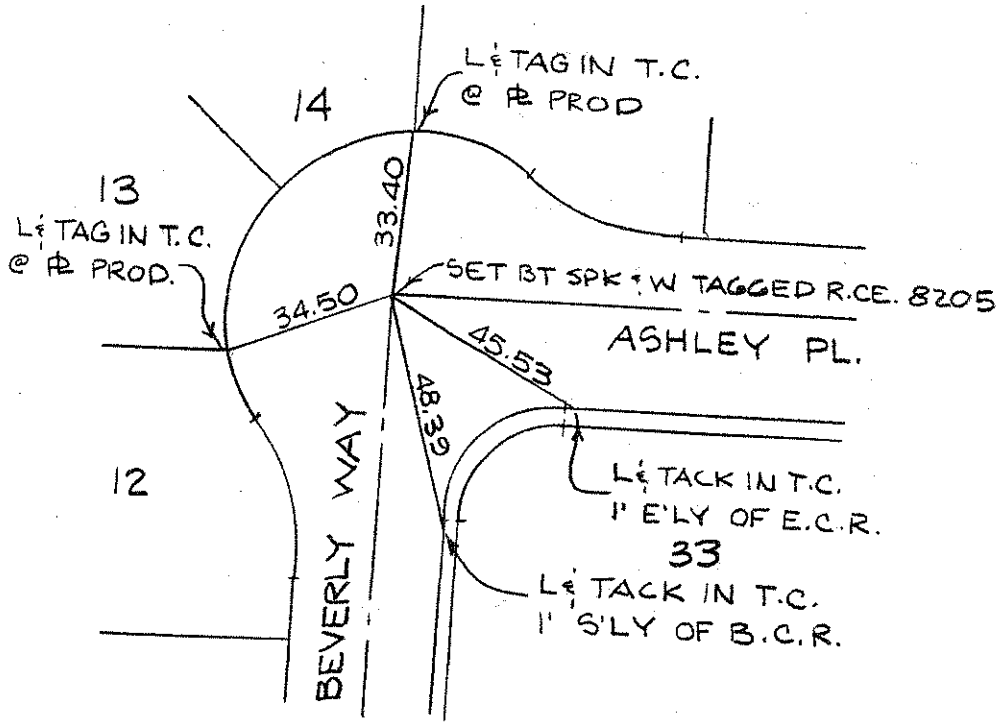
TRACT NO. 12700

38



ANDREASEN ENGR. CO.
R.C.E. 8205
DECEMBER 1986

TRACT NO. 2677

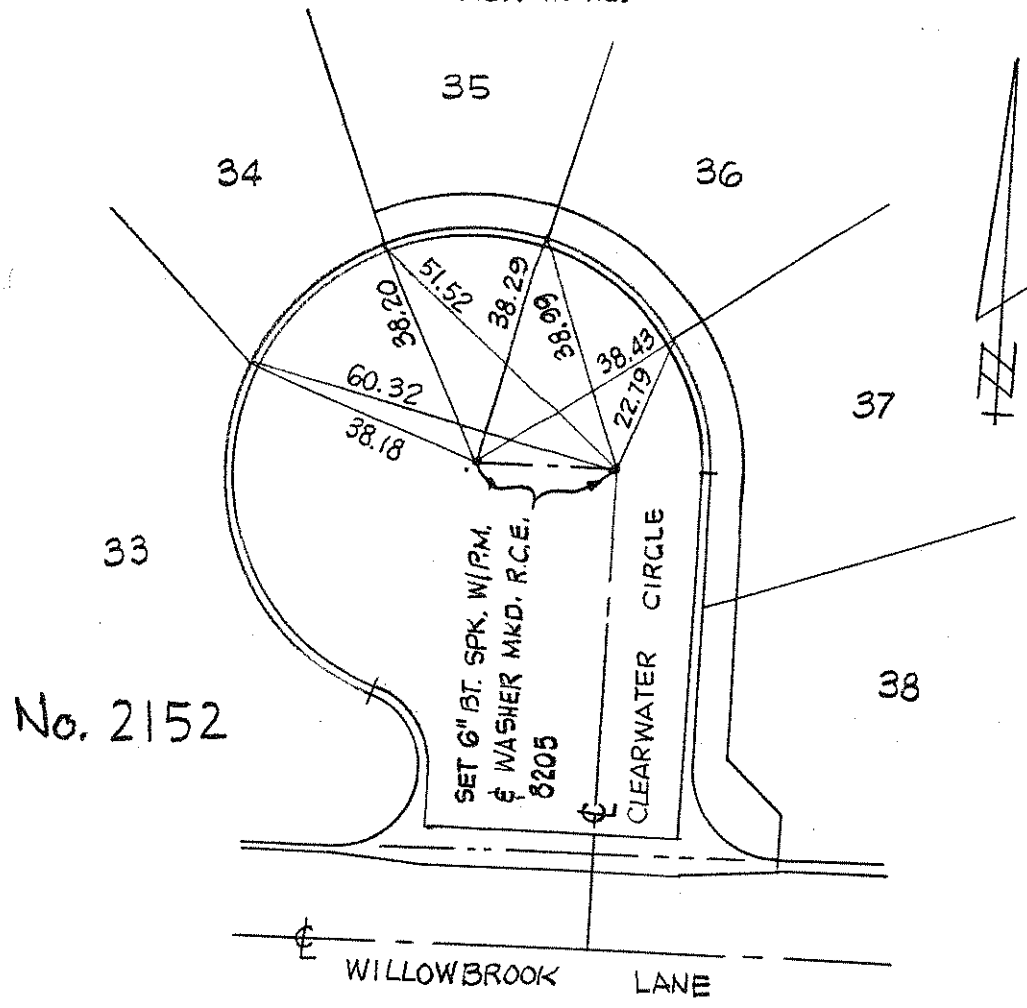


No. 2152

ANDREASEN ENGR. CO.
R.C.E. 8205
APRIL 1986

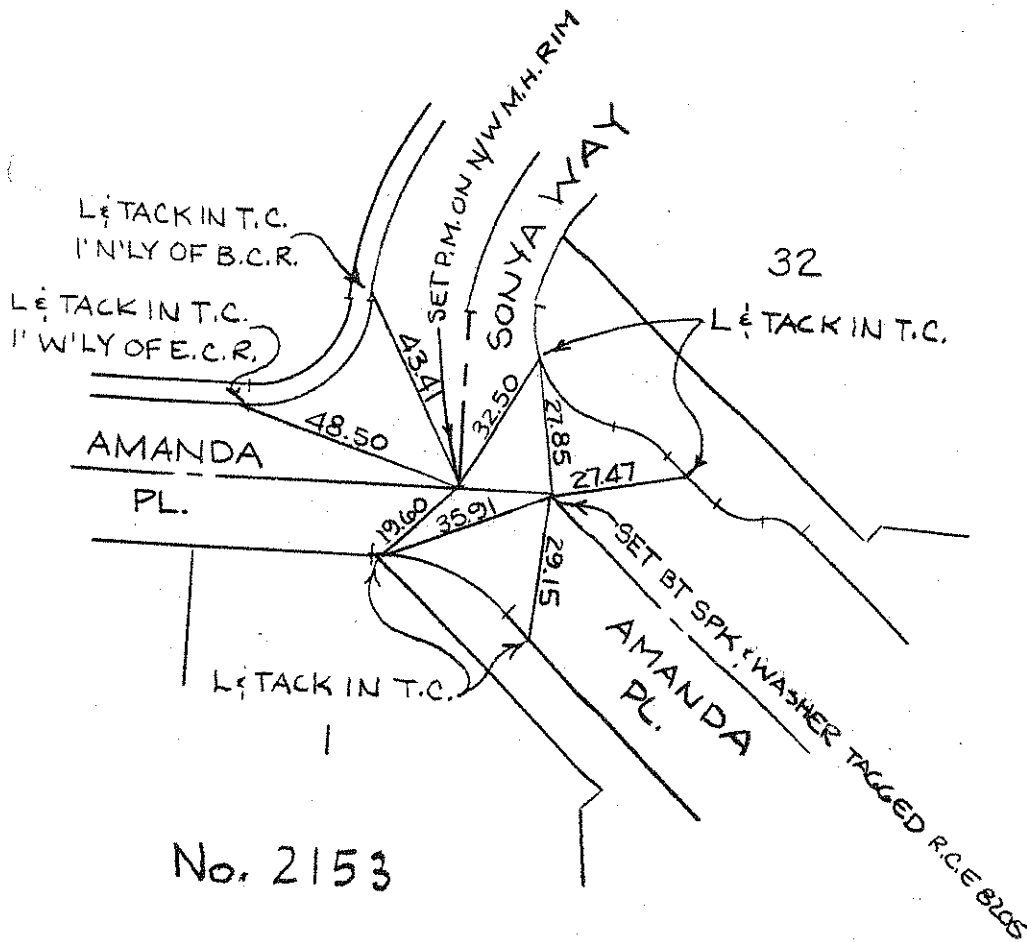
TRACT NO. 12700

ALL TIES SET ARE
L. & TAG @ PZ PROJECTION INT.C.



ANDREASEN ENGR. CO.
R.C.E. 8205
DECEMBER 1986

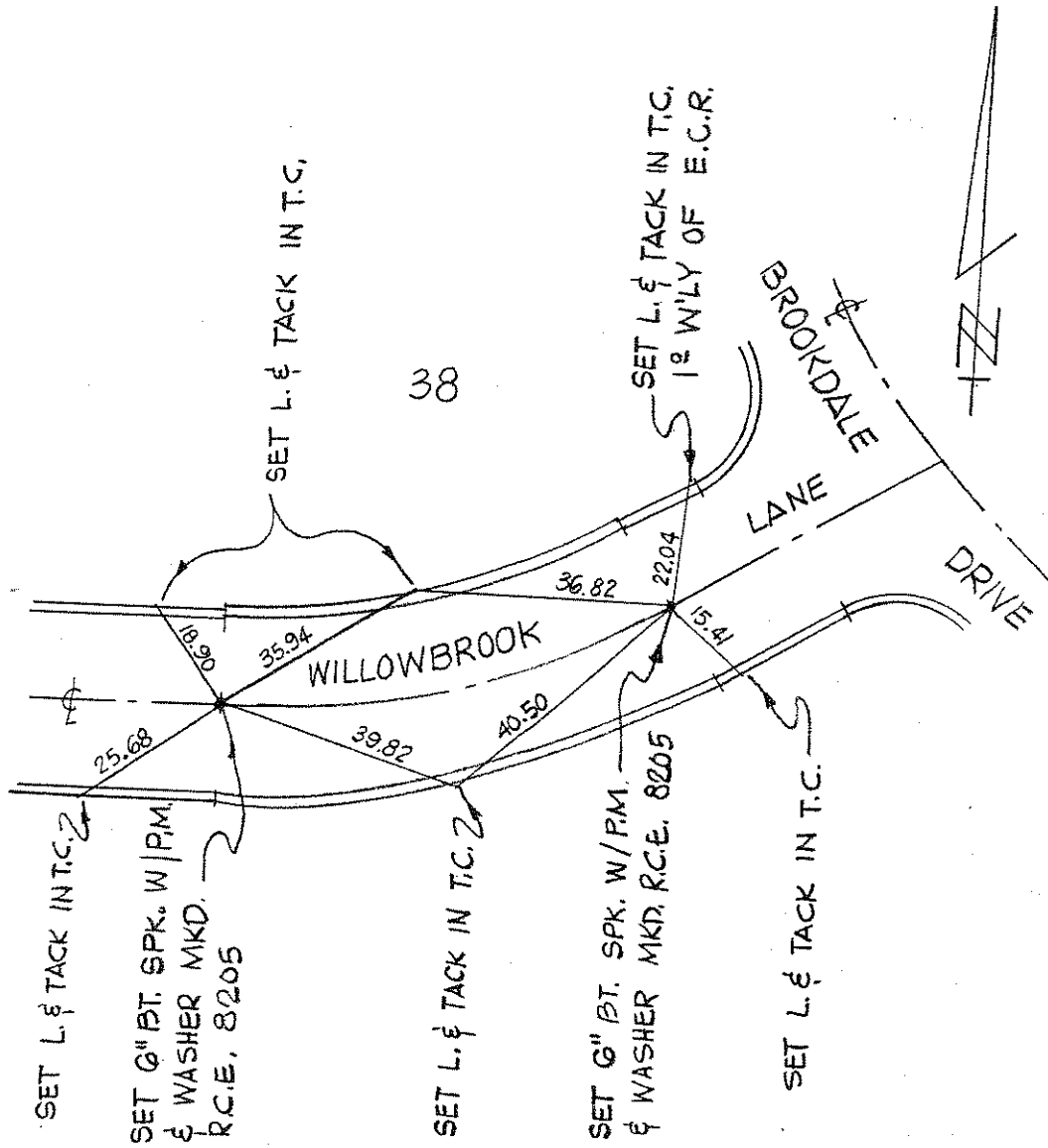
TRACT NO. 12677



No. 2153

ANDREASEN ENGR. CO.
R.C.E. 8205
APRIL 1986

TRACT NO. 12700

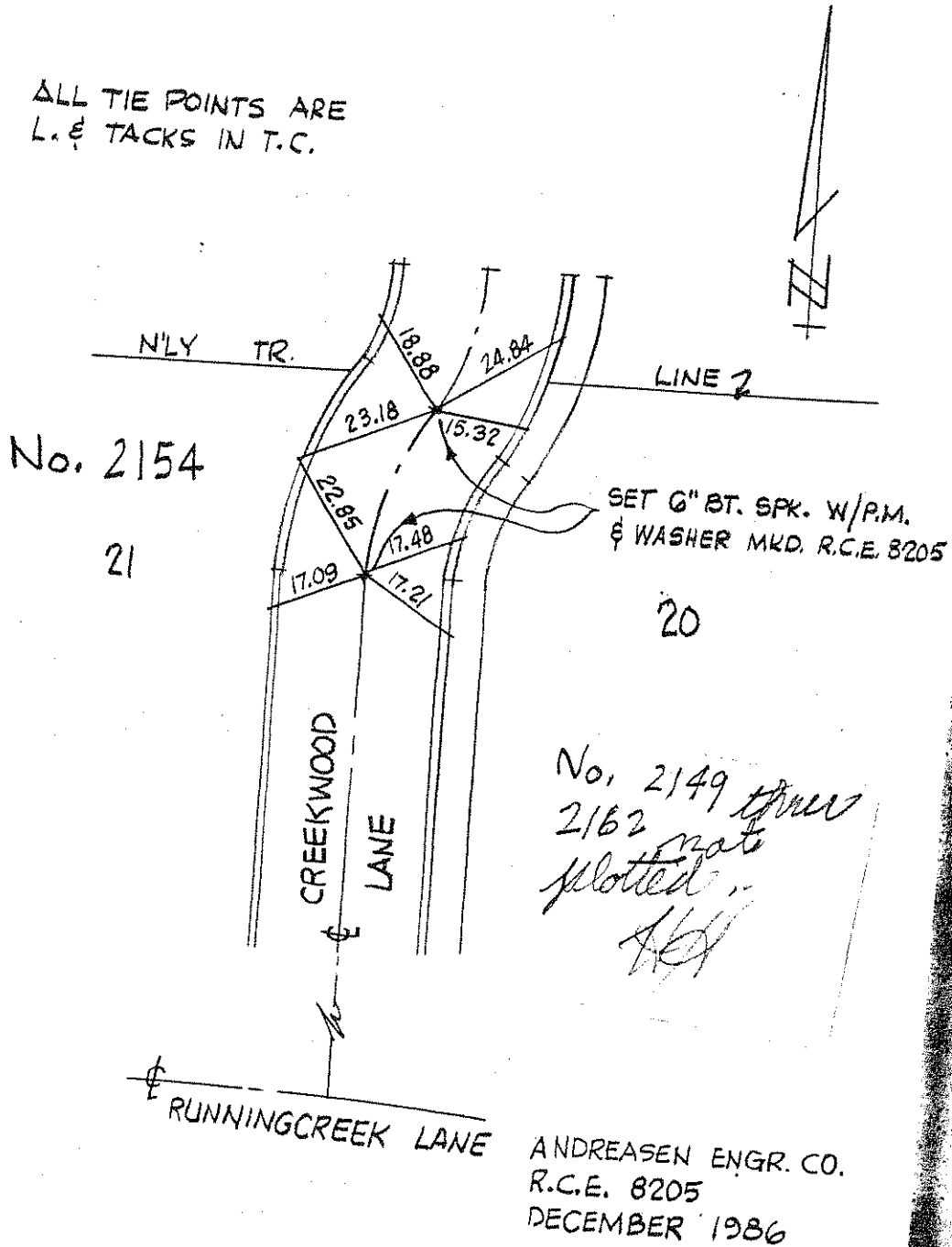


No. 2153

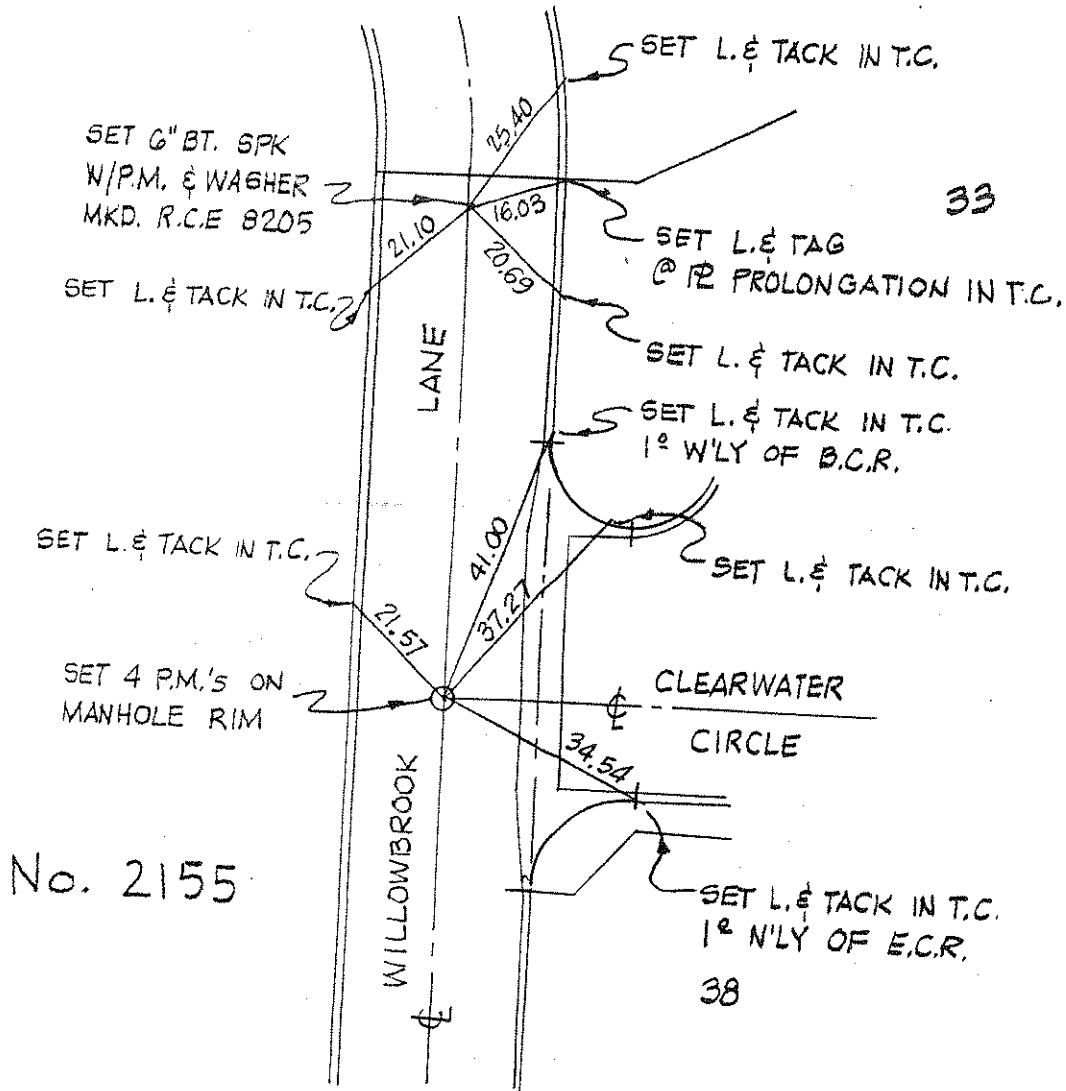

ANDREASEN ENGR. CO.
R.C.E. 8205
DECEMBER. 1986

TRACT NO. 12700

ALL TIE POINTS ARE
L. & TACKS IN T.C.



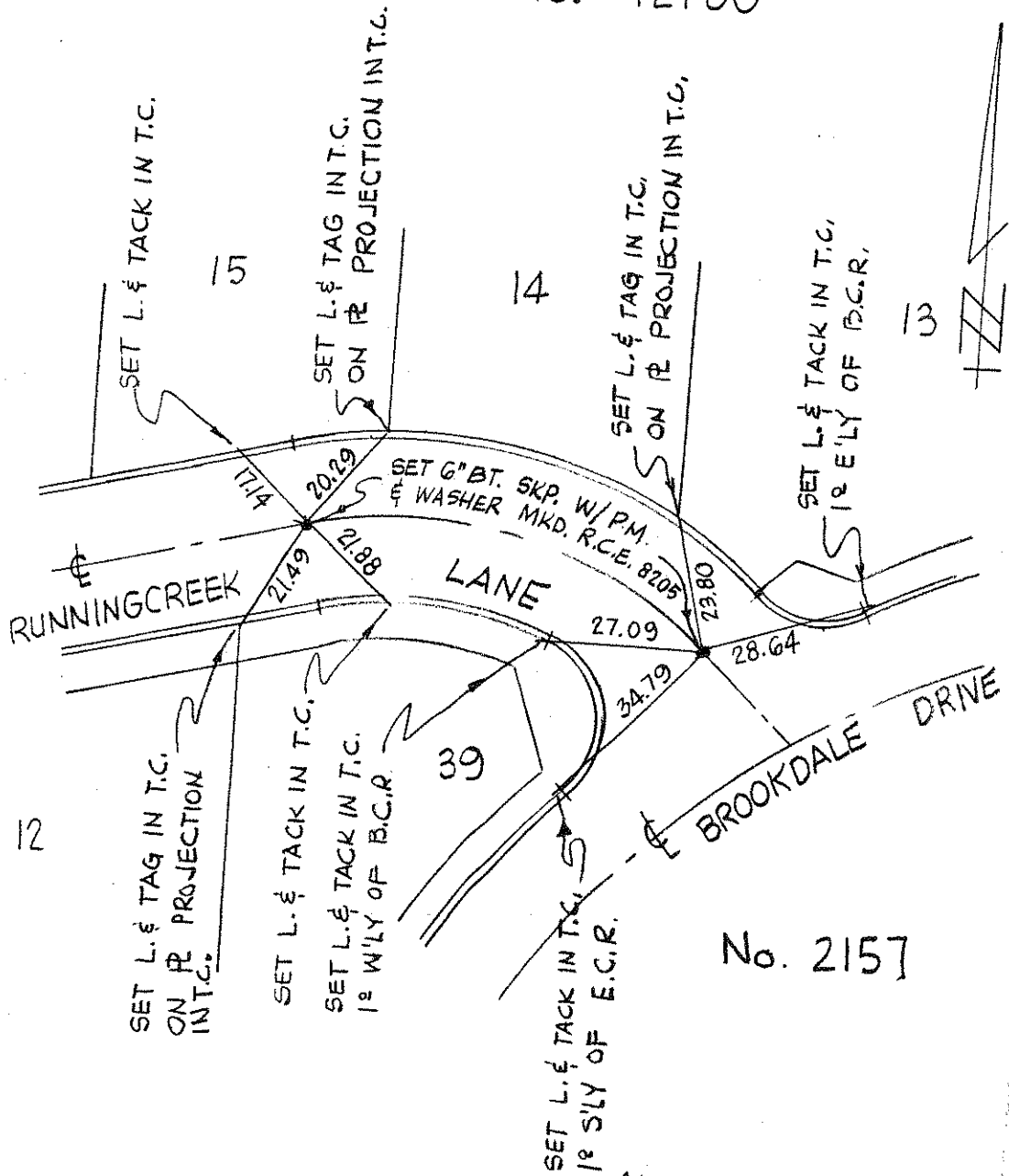
TRACT NO. 12700



No. 2155

ANDREASEN ENGR. CO.
R.C.E. 8205
DECEMBER 1986

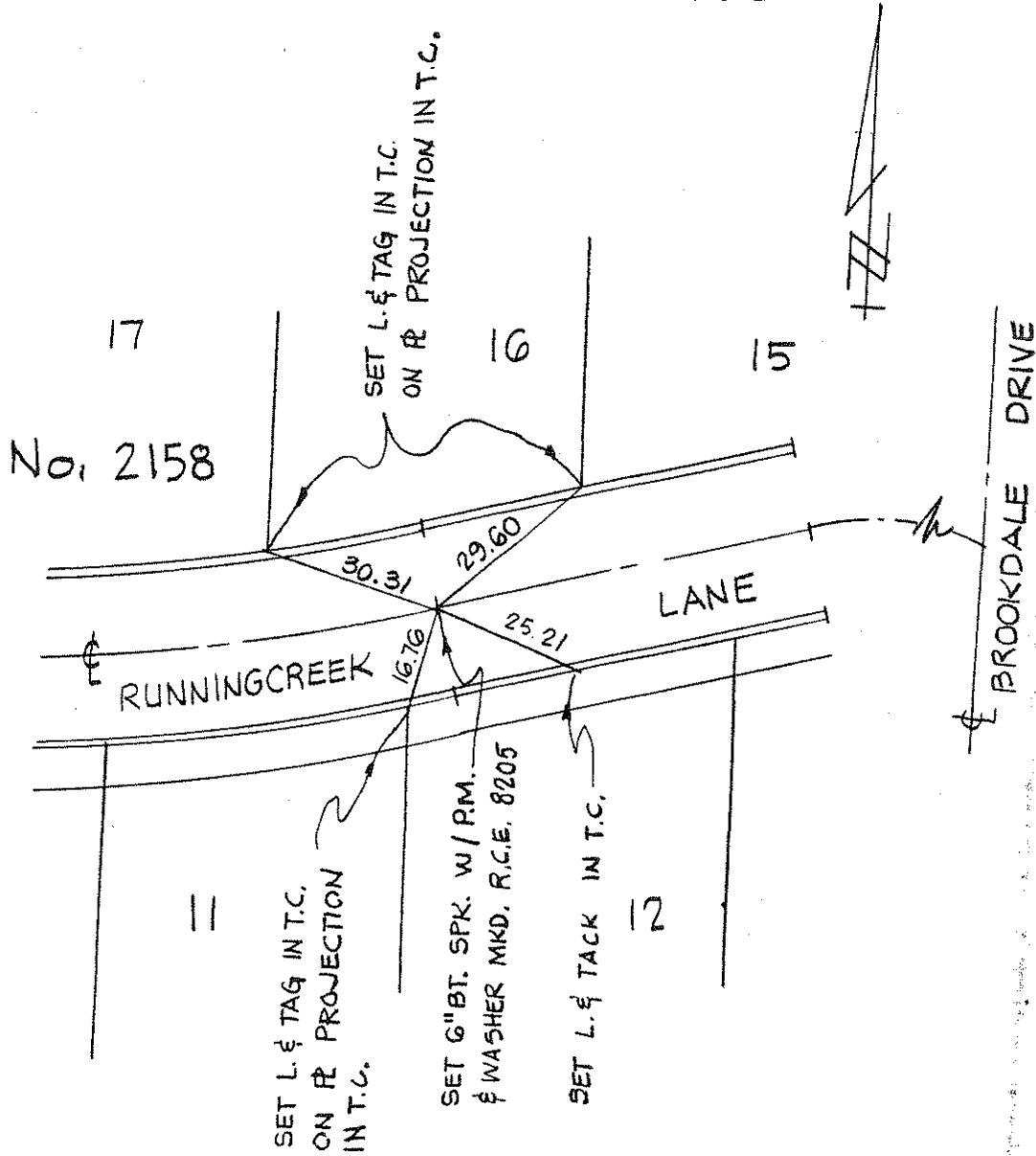
TRACT NO. 12700



No. 2157

ANDREASEN ENGR. CO.
R.C.E. 8205
DECEMBER 1986

TRACT NO. 12700

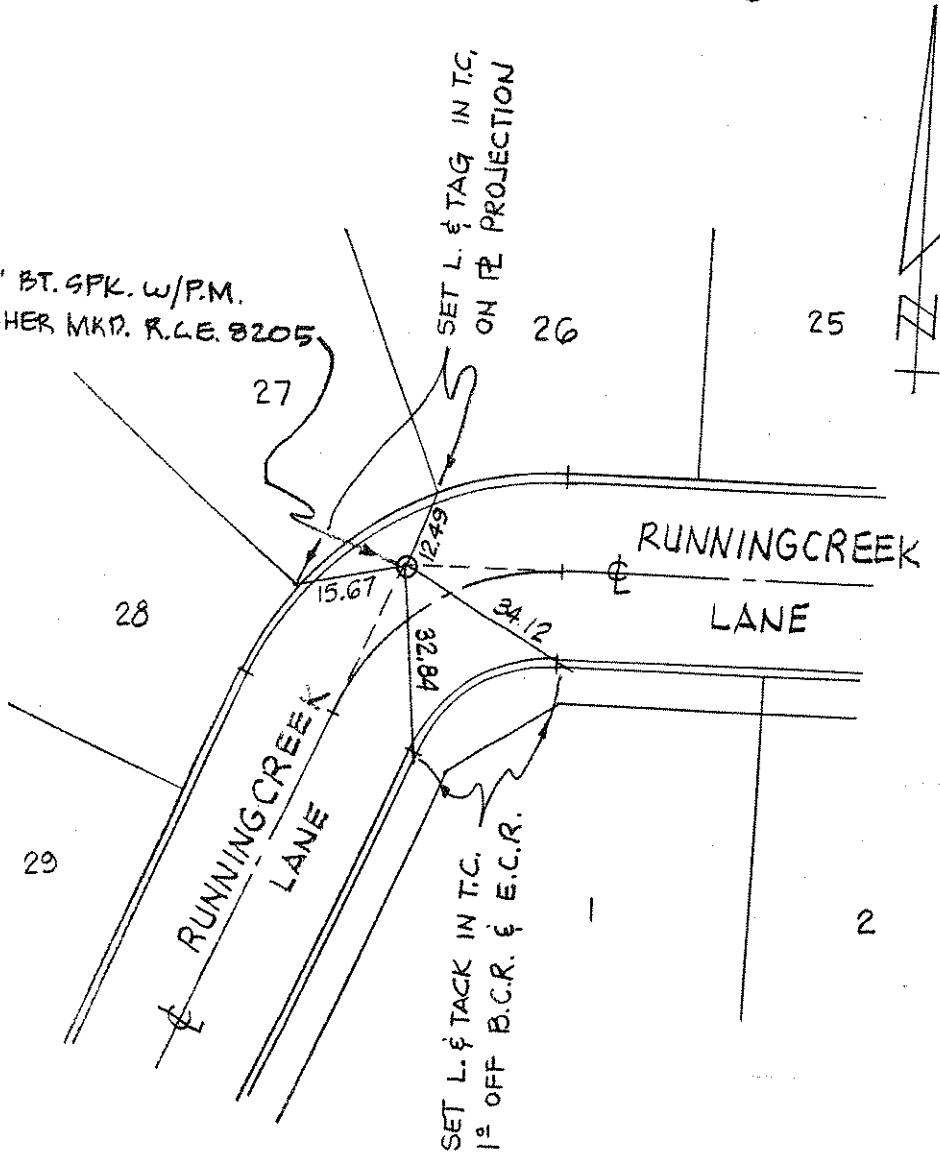


ANDREASEN ENGR. CO.
R.C.E. 8205
DECEMBER 1986

TRACT NO. 12700

SET 6" BT. GPK. W/P.M.
WAGNER MKD. R.C.E. 8205

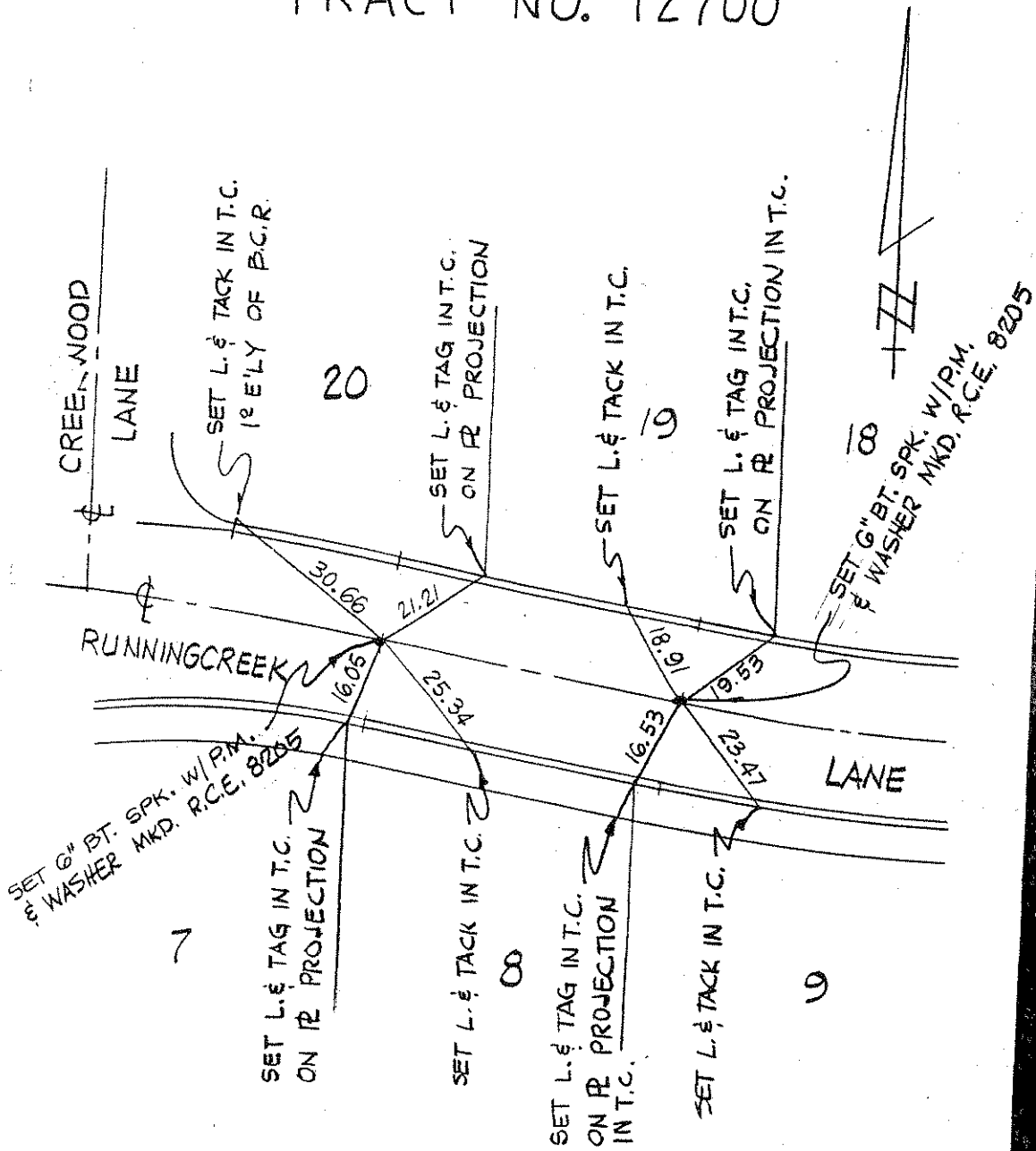
SET L. & TAG IN T.C.
ON P.E. PROJECTION



No. 2159

ANDREASEN ENGR. CO.
R.C.E. 8205
DECEMBER 1986

TRACT NO. 12700



No. 2160

ANDREASEN ENGR. CO.
R.C.E. 8205
DECEMBER 1986

TR. NO: 12700

ALL TIES ARE
"C" NAILS IN T.C.

E BENSON AVE.

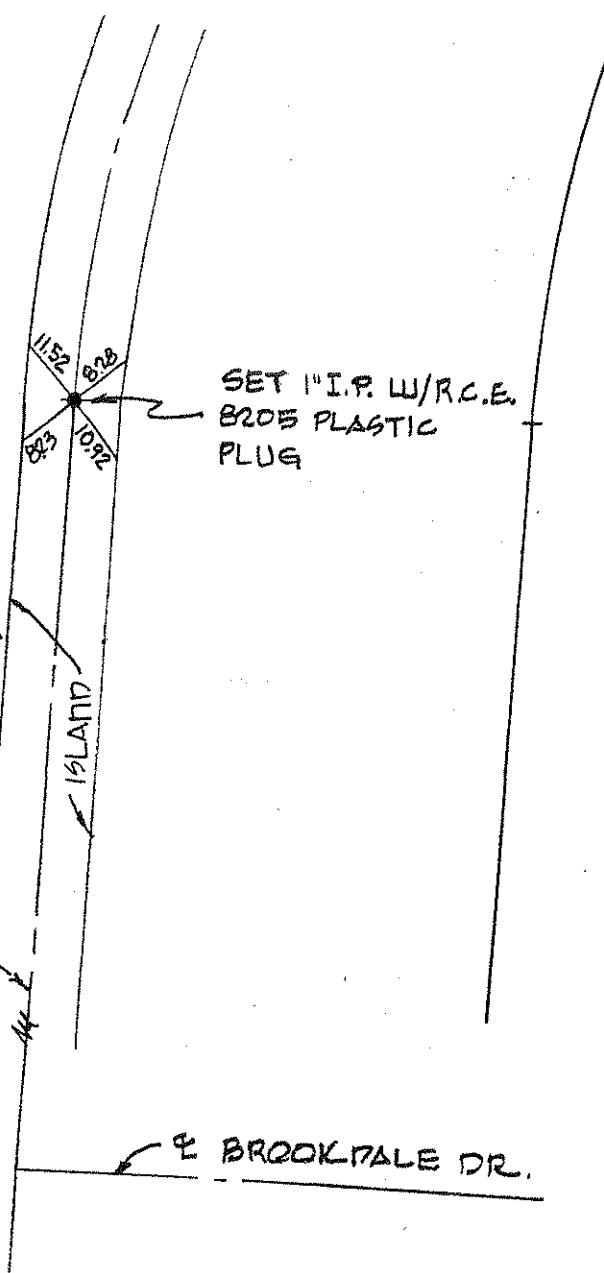
ISLAND

E BROOKDALE DR.

SET 1" I.P. W/R.C.E.
B205 PLASTIC
PLUG

No. 2161

ANDREASEN ENG. CO.
R.C.E. B205
DEC. 1986



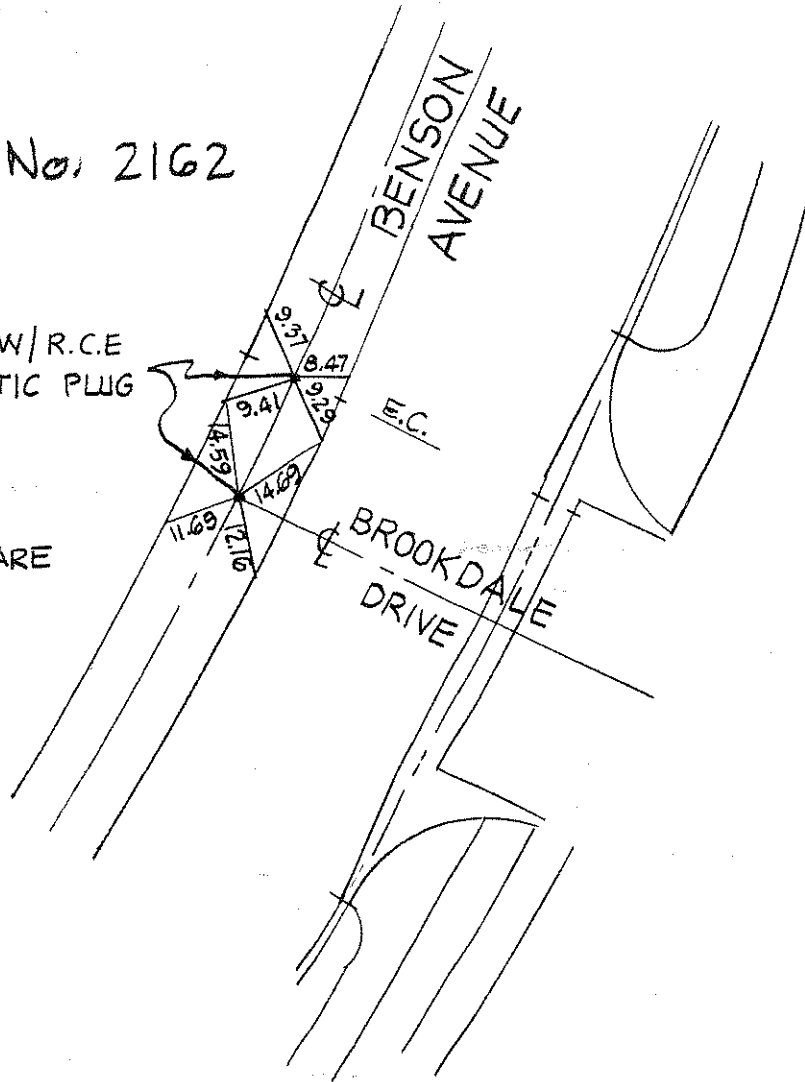
TRACT NO. 12700



No. 2162

SET 1" I.P. W/R.C.E
8205 PLASTIC PLUG

ALL TIES SET ARE
"C" NAILS IN T.C.

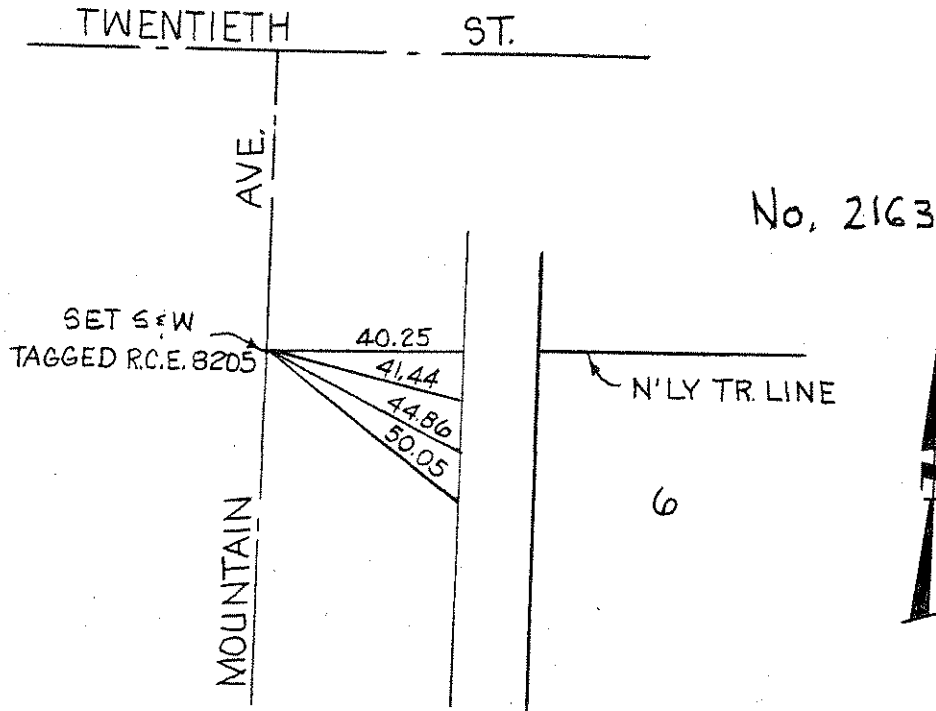


ANDREASEN ENGR CO.
R.C.E. 8205
DECEMBER 1986

TRACT NO. 12366

SHEET 1 OF 5 SHEETS

SET ALL TIE POINTS
1' IN CURB 10' APART

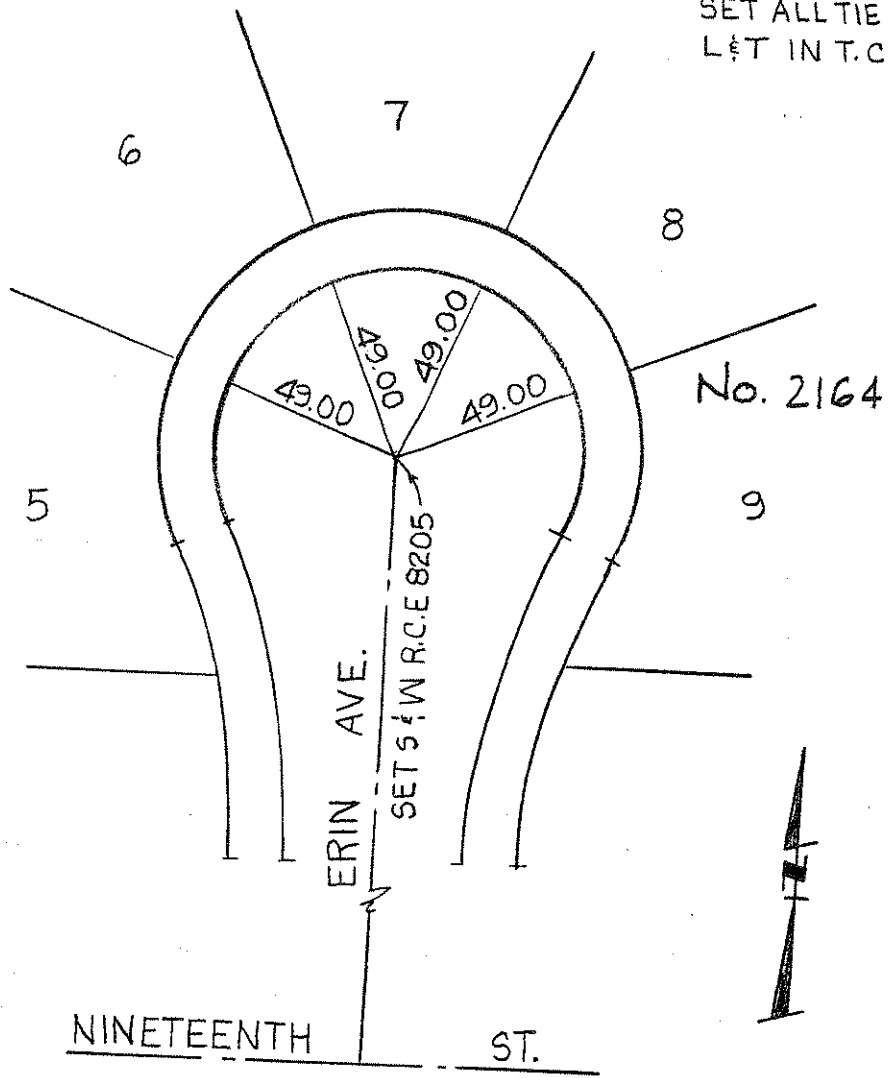


MOUNTAIN AVE.

ANDREASEN ENGR. CO.
580 N. PARK AVE.
POMONA, CA. 91768
R.C.E. 8205
SEPT. 1983

TRACT NO. 12366
ERIN AVE.

SET ALL TIE POINTS
LET IN T.C.



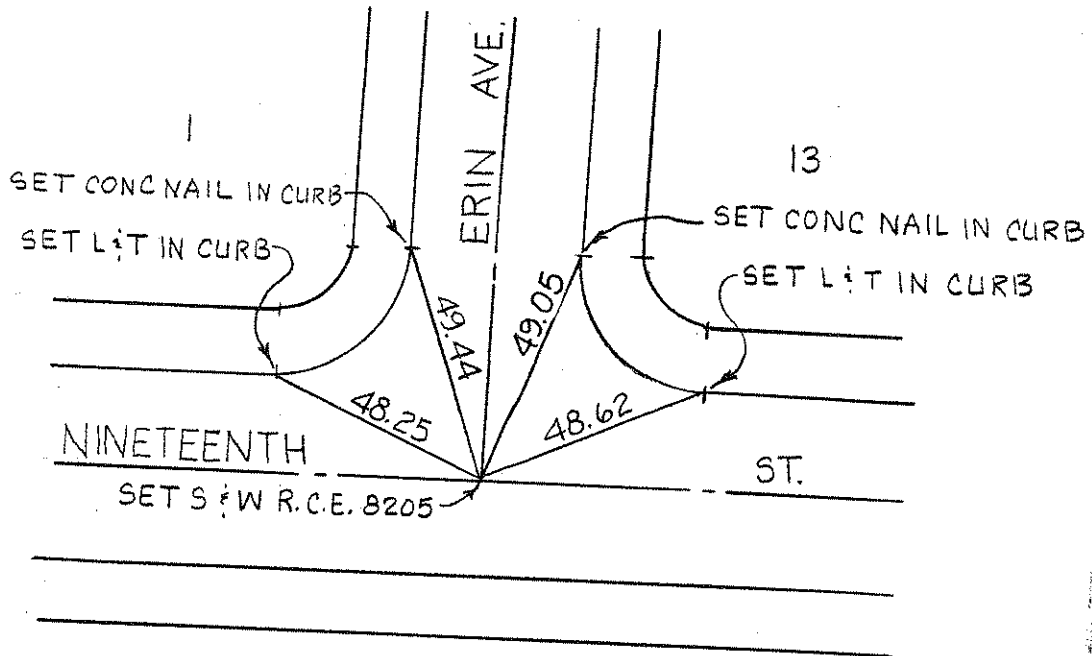
ANDREASEN ENGR CO.
580 N. PARK AVE.
POMONA, CA. 91768
R.C.E. 8205
SEPT. 1983

TRACT NO. 12366

SHEET 3 OF 5 SHEETS



ERIN AVE.
NINETEENTH ST



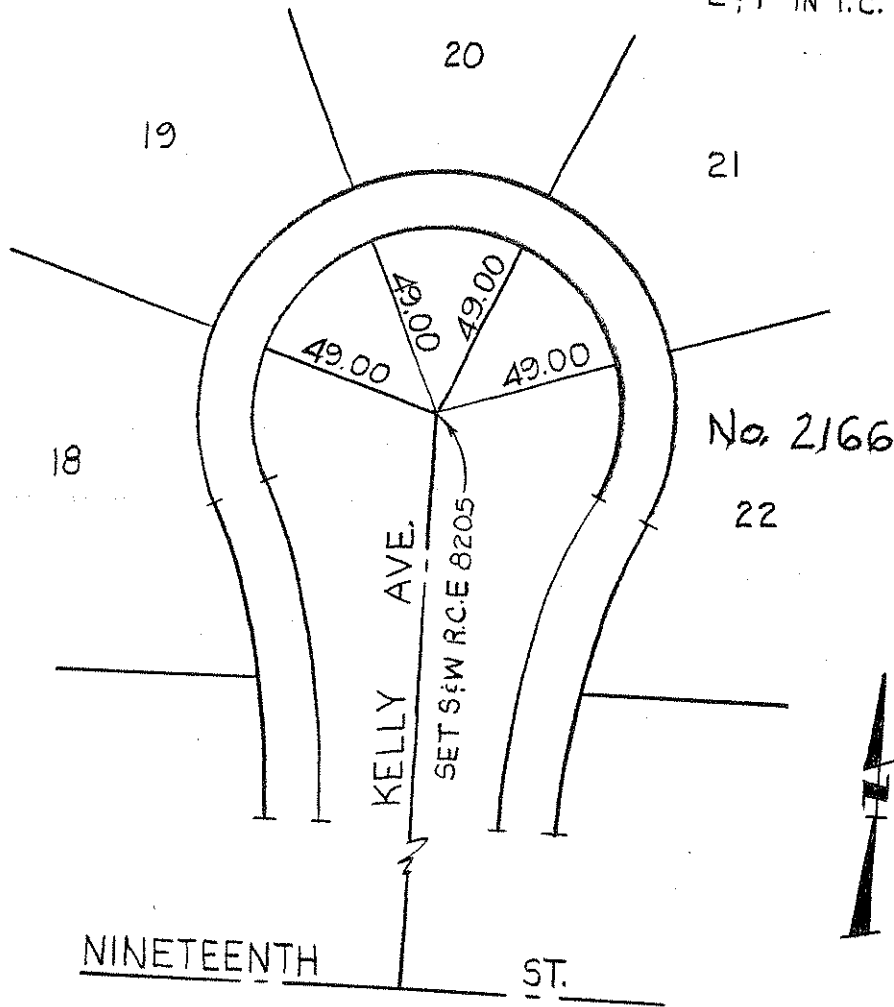
No. 2165

ANDREASEN ENGR CO,
580 N. PARK AVE.
POMONA, CA. 91768
R.C.E. 8205
SEPT 1983

TRACT NO. 12366
KELLY AVE.

SHEET 4 OF 5 SHEETS

SET ALL TIE POINTS
L & T IN T.C.

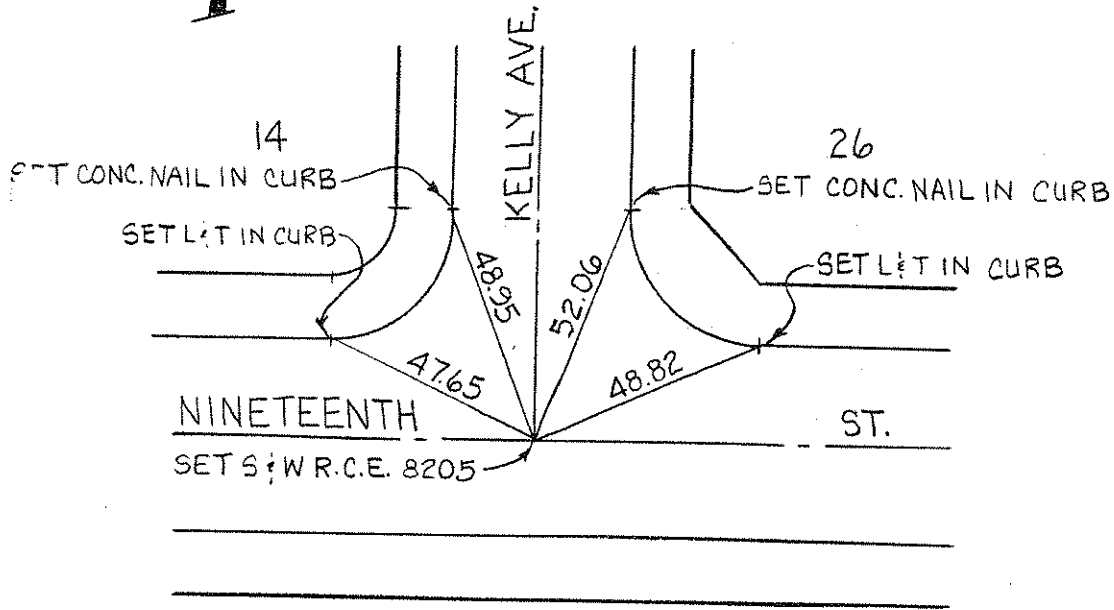


ANDREASEN ENGR. CO.
580 N. PARK AVE.
POMONA, CA. 91768
R.C.E 8205
SEPT. 1983

RTS
TRA

TRACT NO. 12366

KELLY AVE.
NINETEENTH ST.

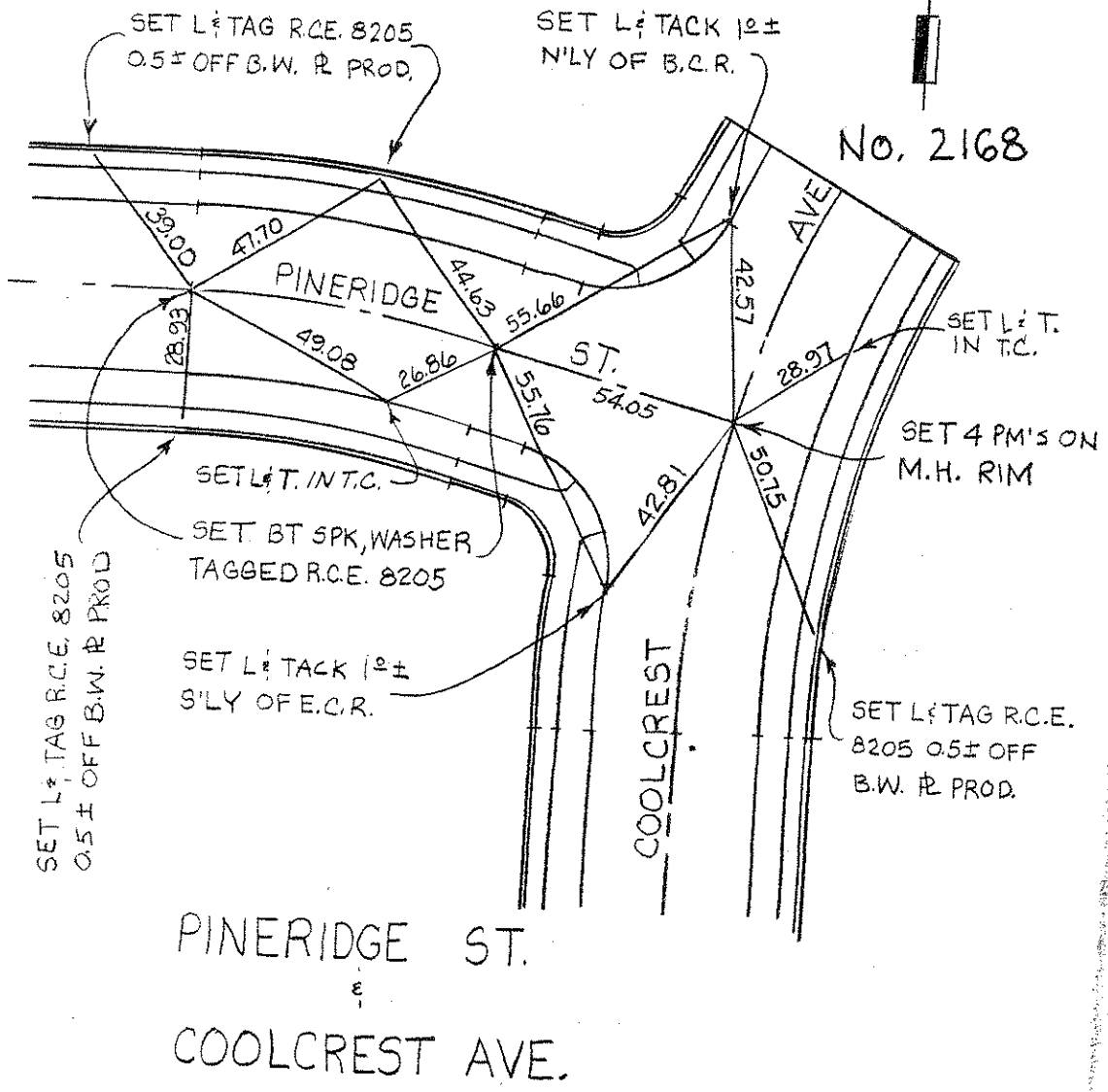


No. 2167

ANDREASEN ENGR. CO.
580 N PARK AVE.
POMONA, CA 91768
R.C.E. 8205
SEPT 1983




No. 2168



PINERIDGE ST.
COOLCREST AVE.

ANDREASEN ENGR. CO.
580 N PARK AVE.
POMONA, CA 91768
R.C.E. 8205
JANUARY 1984

TRACT NO. 11063



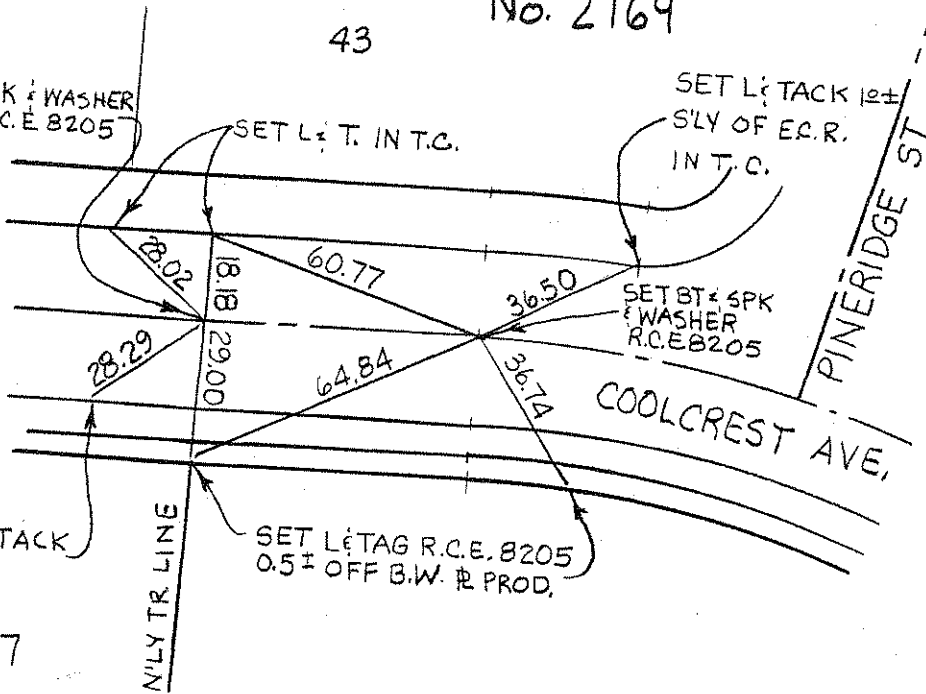
43

No. 2169

SET BT SPK & WASHER
TAGGED R.C.E. 8205

SET L & T. IN T.C.

SET L & TACK 1/2"
SLY OF E.C.R.
IN T.C.



SET BT & SPK
& WASHER
R.C.E. 8205

SET L & TACK
IN T.C.

SET L & TAG R.C.E. 8205
0.5' ± OFF B.W. & PROD.

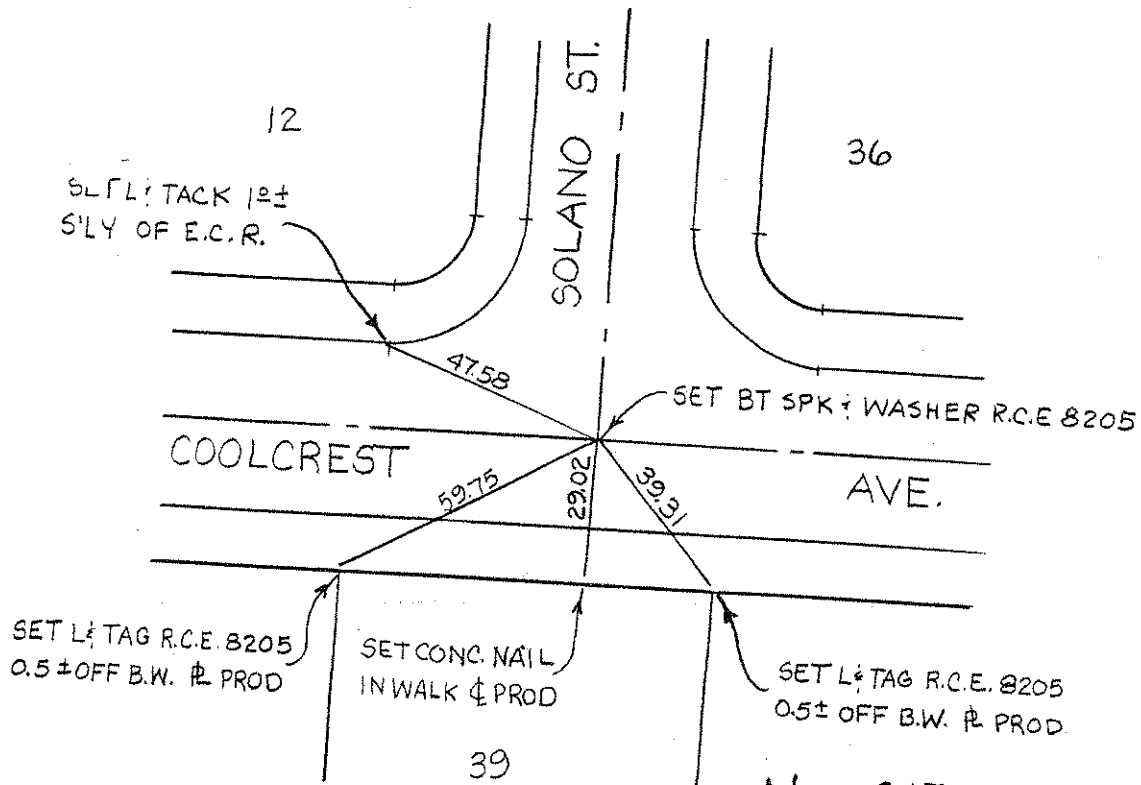
PINERIDGE ST.

COOLCREST AVE.

COOLCREST AVE.

ANDREASEN ENGR. CO.
580 N PARK AVE.
POMONA, CA. 91768
R.C.E. 8205
JANUARY 1984

TRACT NO. 11063



No. 2170

COOLCREST AVE.

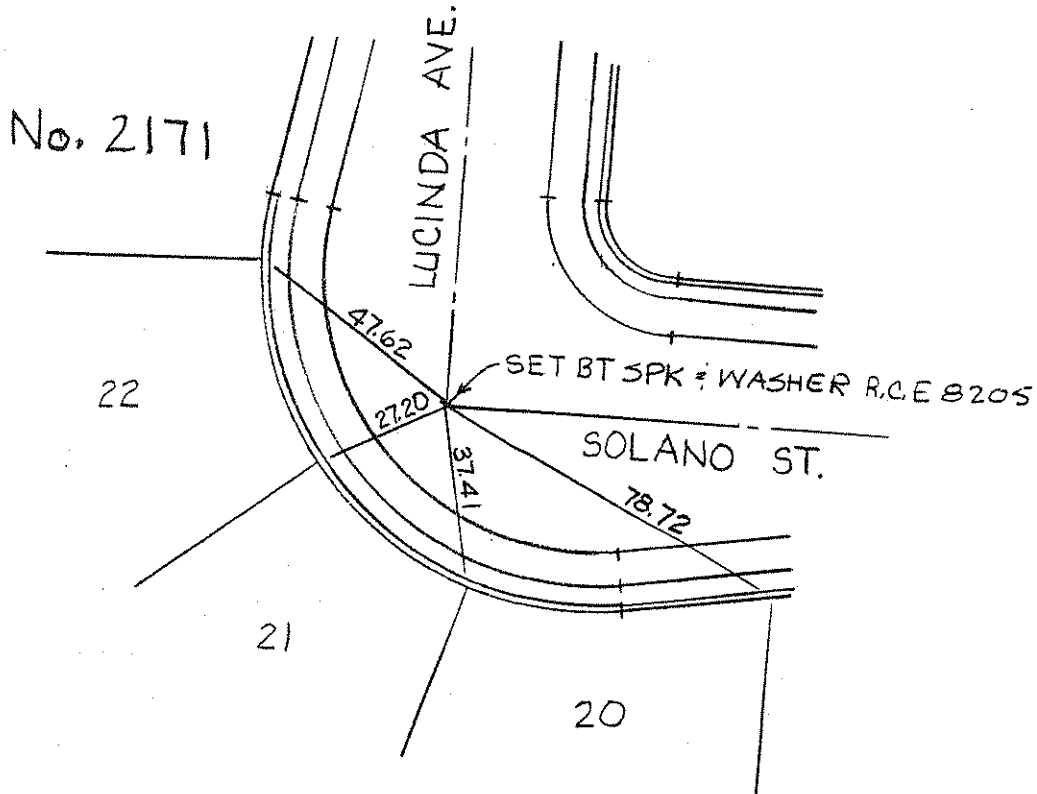
SOLANO ST

ANDREASEN ENGR. CO.
 580 PARK AVE.
 POMONA, CA. 91768
 R.C.E. 8205
 JANUARY 1984

TRACT NO 11063



ALL TIE POINTS ARE
L & TAG R.C.E 8205
0.5± OF B.W. ON E PROD.



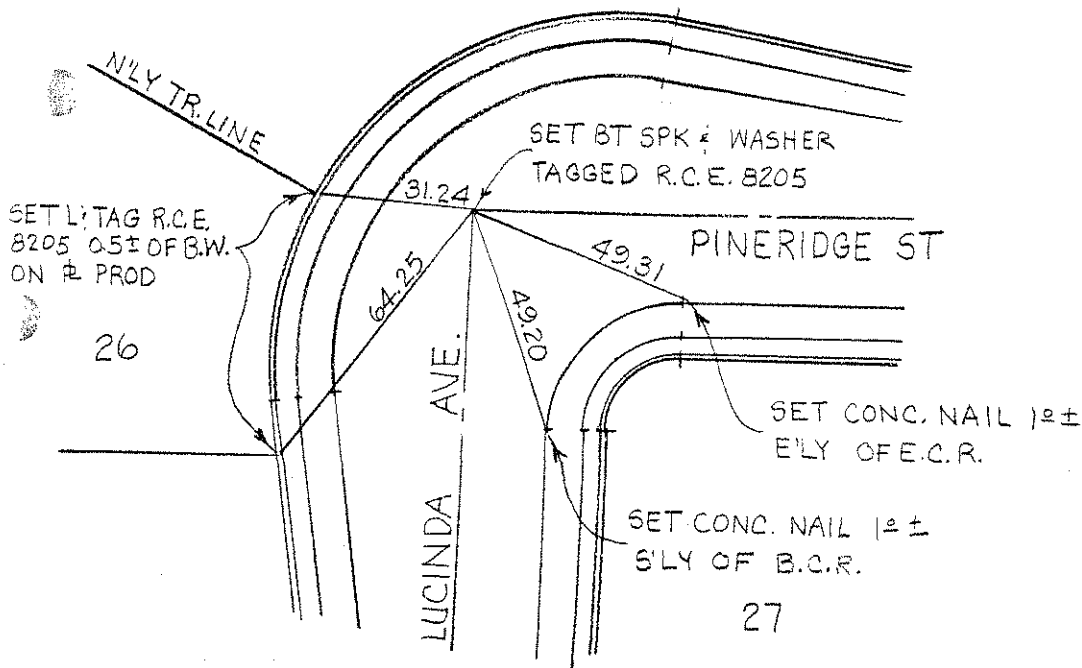
LUCINDA AVE.
SOLANO ST.

ANDREASEN ENGR. CO.
580 N. PARK AVE.
POMONA, CA, 91768
R.C.E. 8205
JANUARY 1984

TRACT NO. 11063



No. 2172



PINERIDGE ST.

LUCINDA AVE.

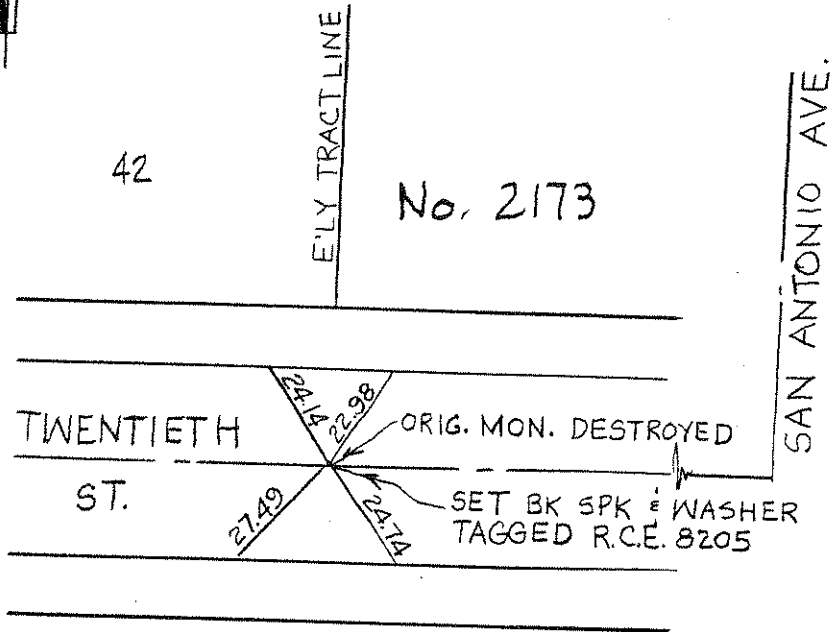
ANDREASEN ENGR. CO.
580 N. PARK AVE.
POMONA, CA. 91768

TRACT NO. 11063

SHEET 6 OF 8 SHEETS



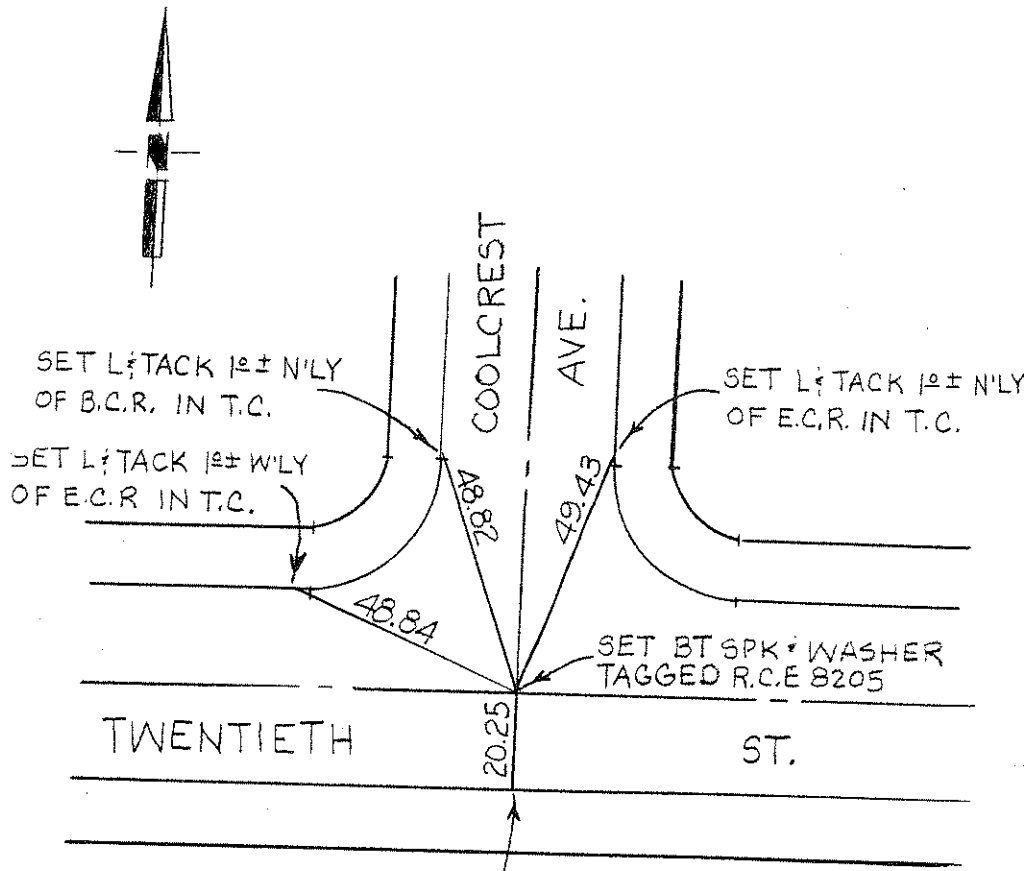
SET ALLTIE POINTS
L & T. IN T.C.



TWENTIETH ST.

ANDREASEN ENGR. CO.
 580 N PARK AVE
 POMONA, CA. 91768
 R.C.E. 8205
 JANUARY 1984

111



SET L TACK IN T.C.
ON E PROD.

No. 2174

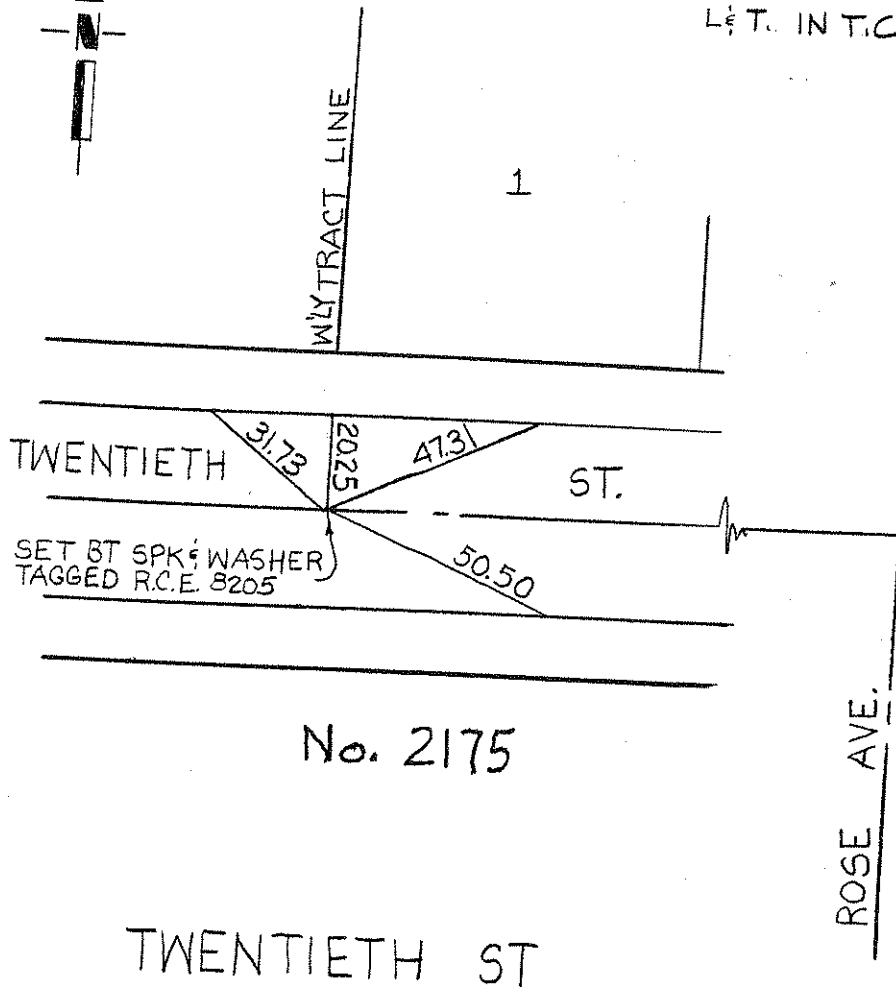
TWENTIETH ST
∩
COOLCREST AVE.

ANDREASEN ENGR. CO.
580 PARK AVE.
POMONA, CA. 91768
R.C.E. 8205
JANUARY 1984

111



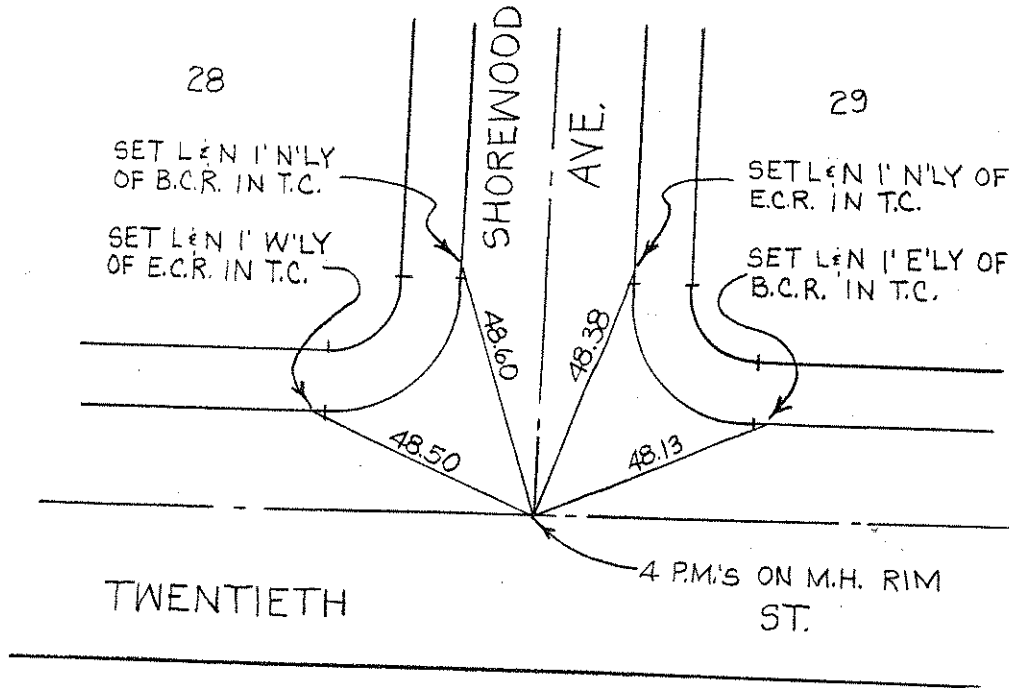
SET ALL TIE POINTS
L & T. IN T.C.



ANDREASEN ENGR. CO.
 580 PARK AVE.
 POMONA, CA. 91768
 R.C.E. 8205
 JANUARY 1984

111

SHOREWOOD AVE.
TWENTIETH ST.



28

SET L&N 1' N'LY
OF B.C.R. IN T.C.
SET L&N 1' W'LY
OF E.C.R. IN T.C.

SHOREWOOD
AVE.

29

SET L&N 1' N'LY OF
E.C.R. IN T.C.
SET L&N 1' E'LY OF
B.C.R. IN T.C.

TWENTIETH

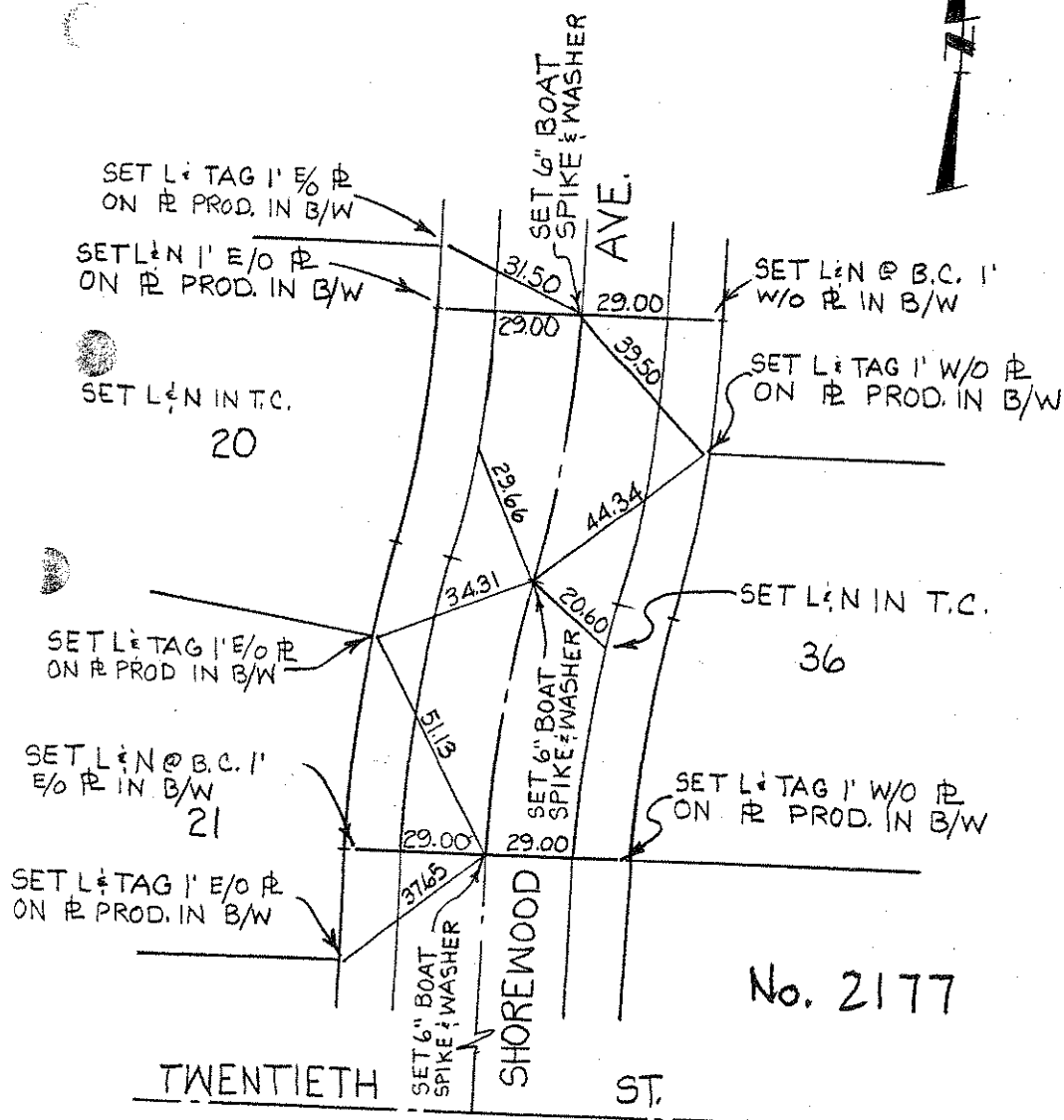
4 P.M.'S ON M.H. RIM
ST.

No. 2176

ANDREASEN ENGR. CO.
580 N. PARK AVE.
POMONA, CA 91768
R.C.E. 8205
AUGUST 1984

1110

SHOREWOOD AVENUE



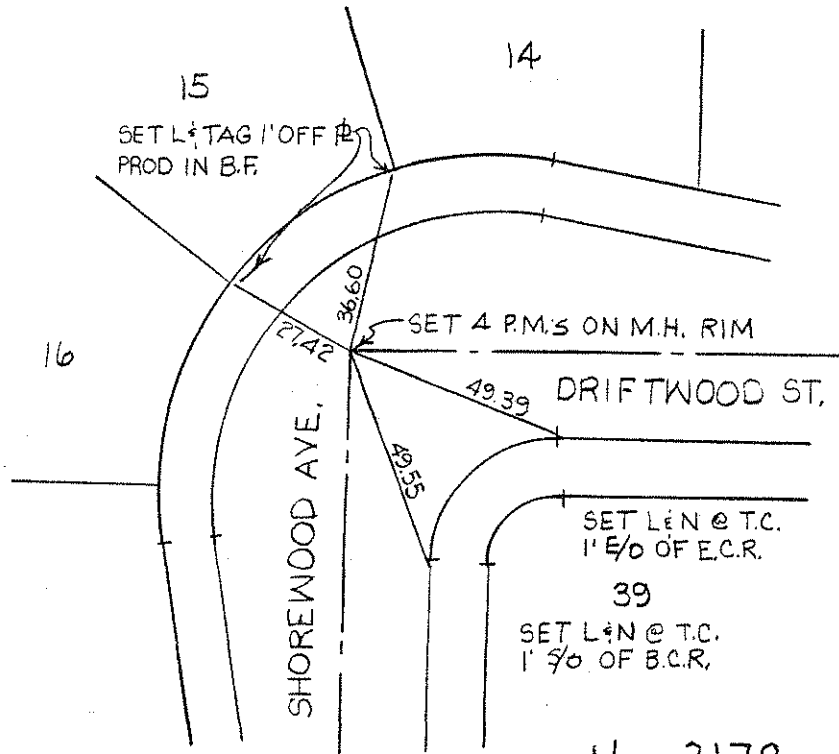
ANDREASEN ENGR. CO
 580 N. PARK AVE.
 POMONA, CA 91768
 R.C.E. 8205
 AUGUST 1984

111

TRACT NO: 11065

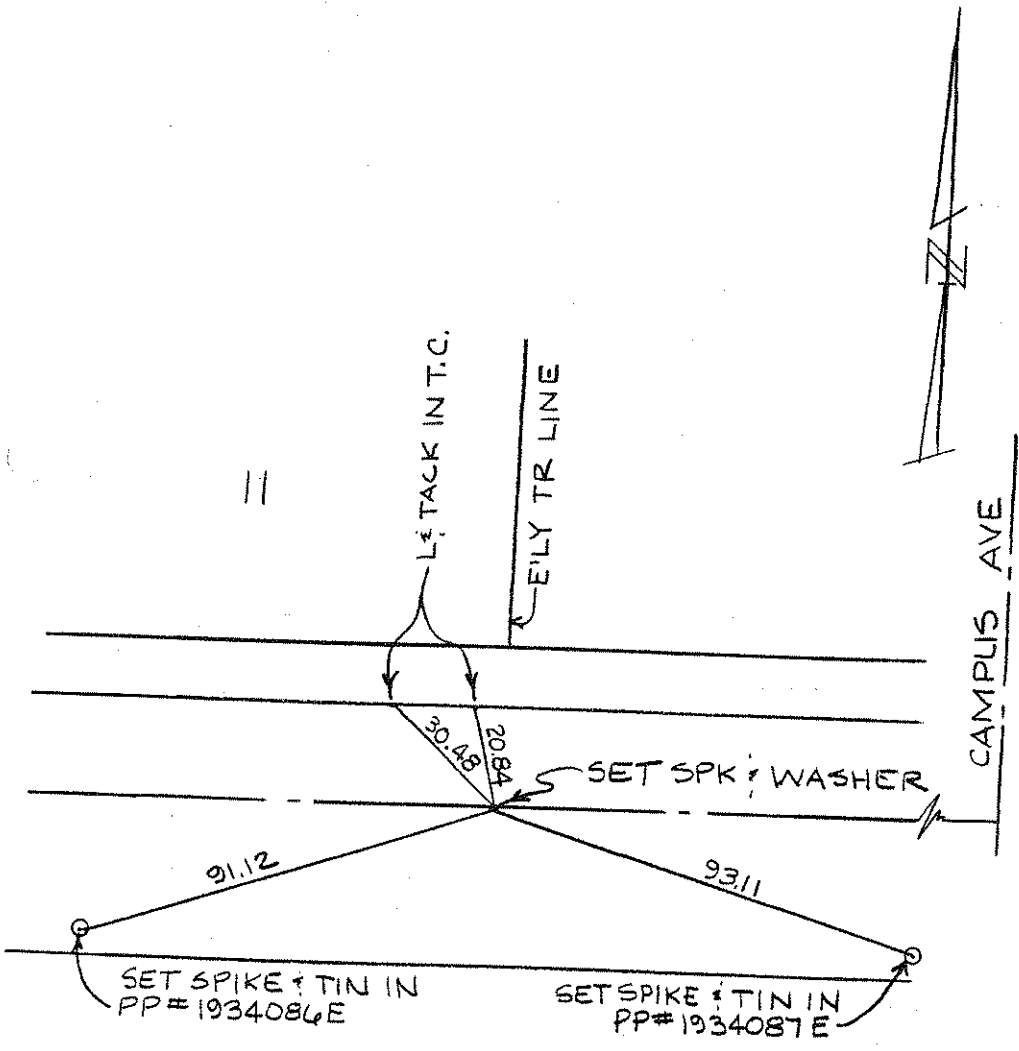
DRIFTWOOD ST.

SHOREWOOD AVE.



No. 2178

ANDREASEN ENGR. CO.
580 N. PARK AVE.
POMONA, CA 91768
R.C.E. 8205
AUGUST 1984



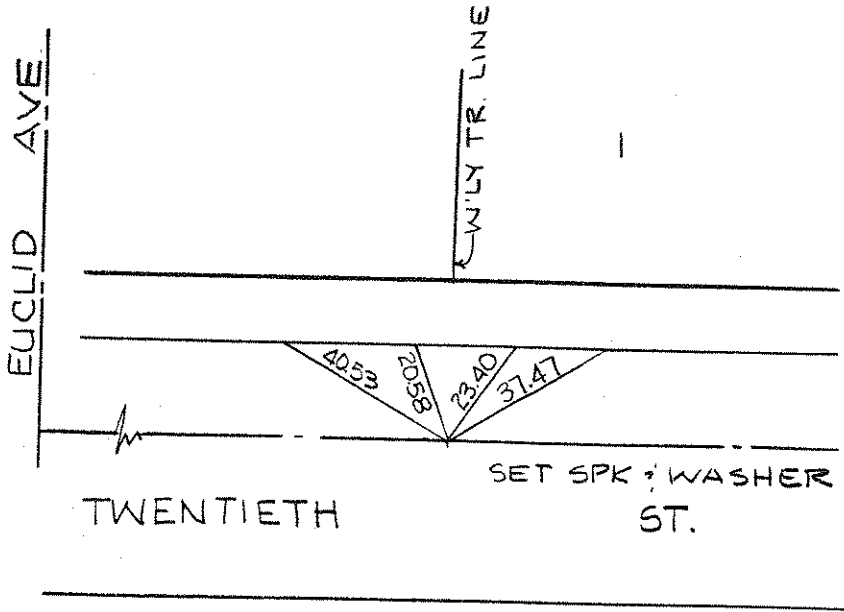
NO. 2179

ANDREASEN ENGR. CO.
 580 N PARK AVE.
 POMONA, CALIF. 91768
 R.C.E. 8205
 NOV. 1985

111

TRACT NO 11309

ALL TIE POINTS
L $\frac{1}{2}$ TACK IN T.C.

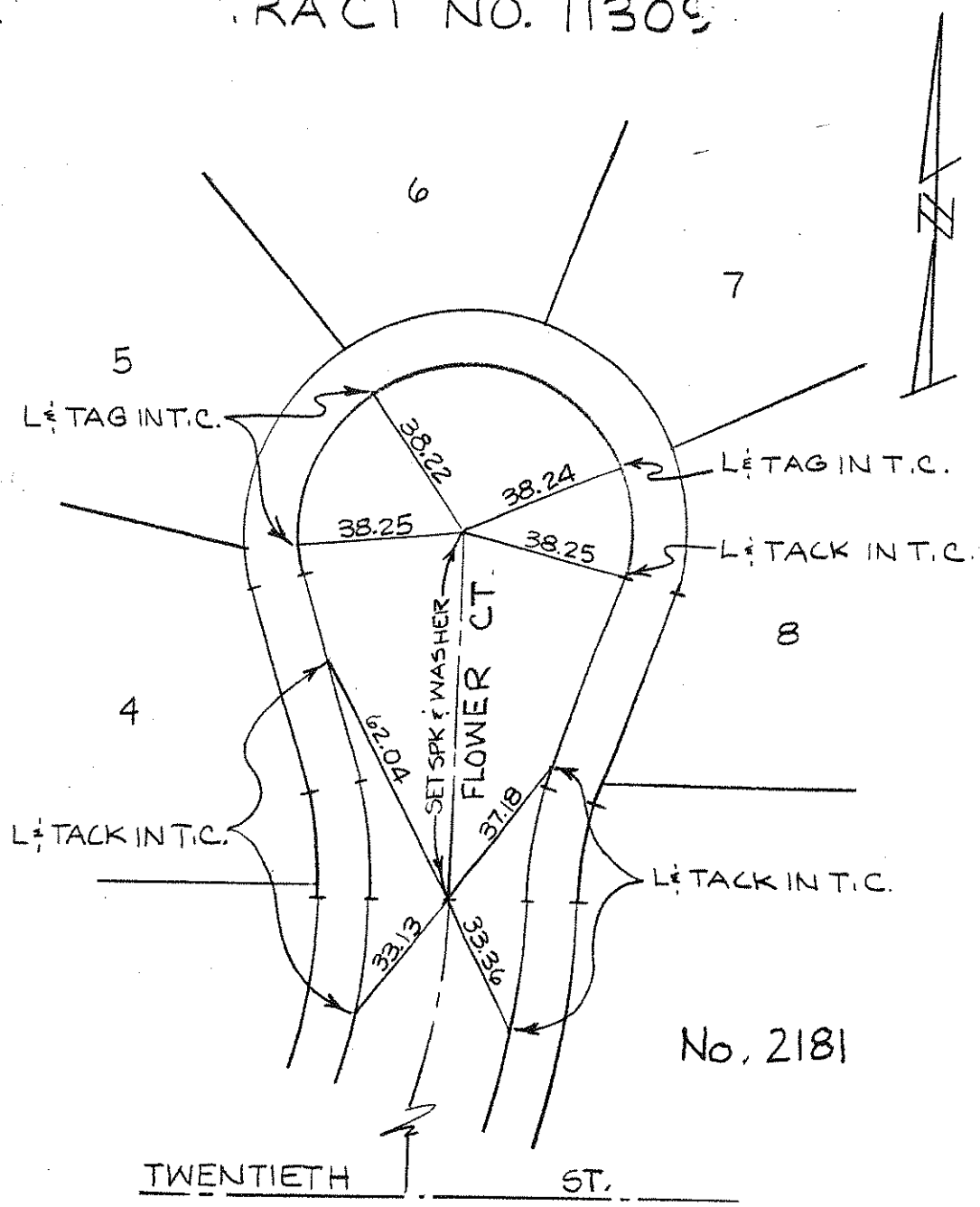


No. 2180

ANDREASEN ENGR. CO.
580 N PARK AVE.
POMONA, CA 91768
R.C.E. 8205
NOV. 1985

110

TRACT NO. 11309

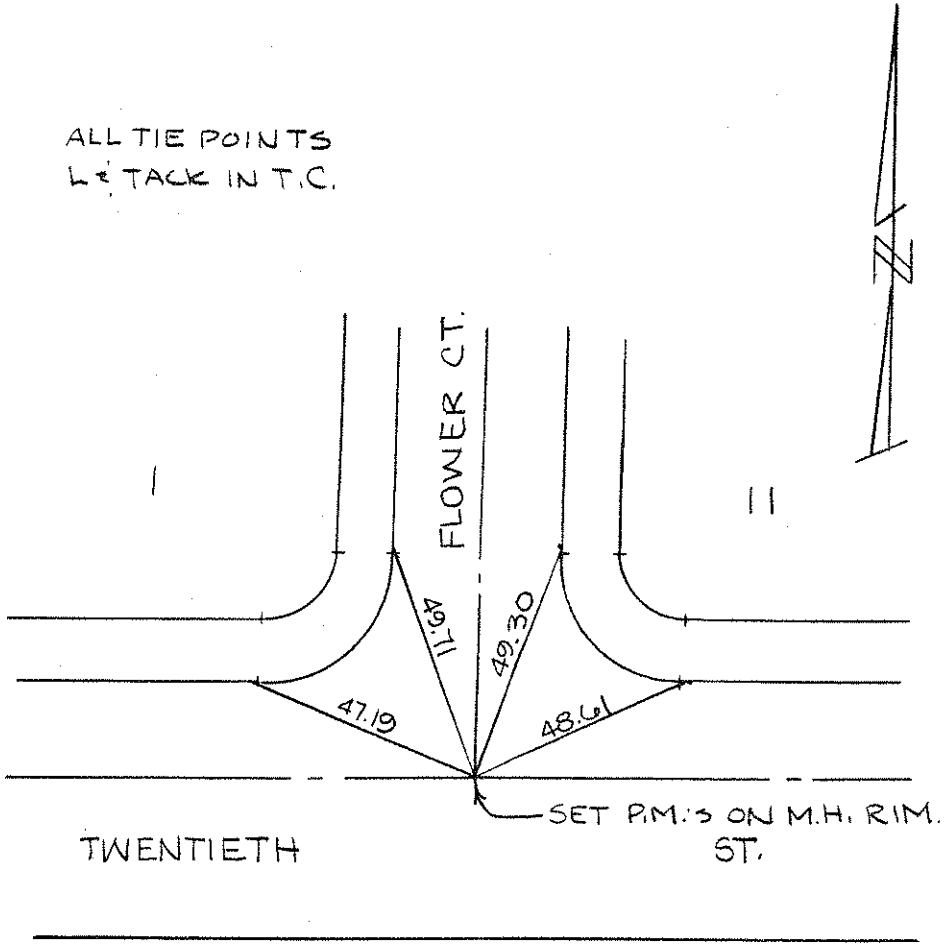


No. 2181

ANDREASEN ENGR. CO
580 N PARK AVE
POMONA, CA 91768
R.C.E 8205
NOV. 1985

TRACT NO. 11309

ALL TIE POINTS
LET TACK IN T.C.



TWENTIETH

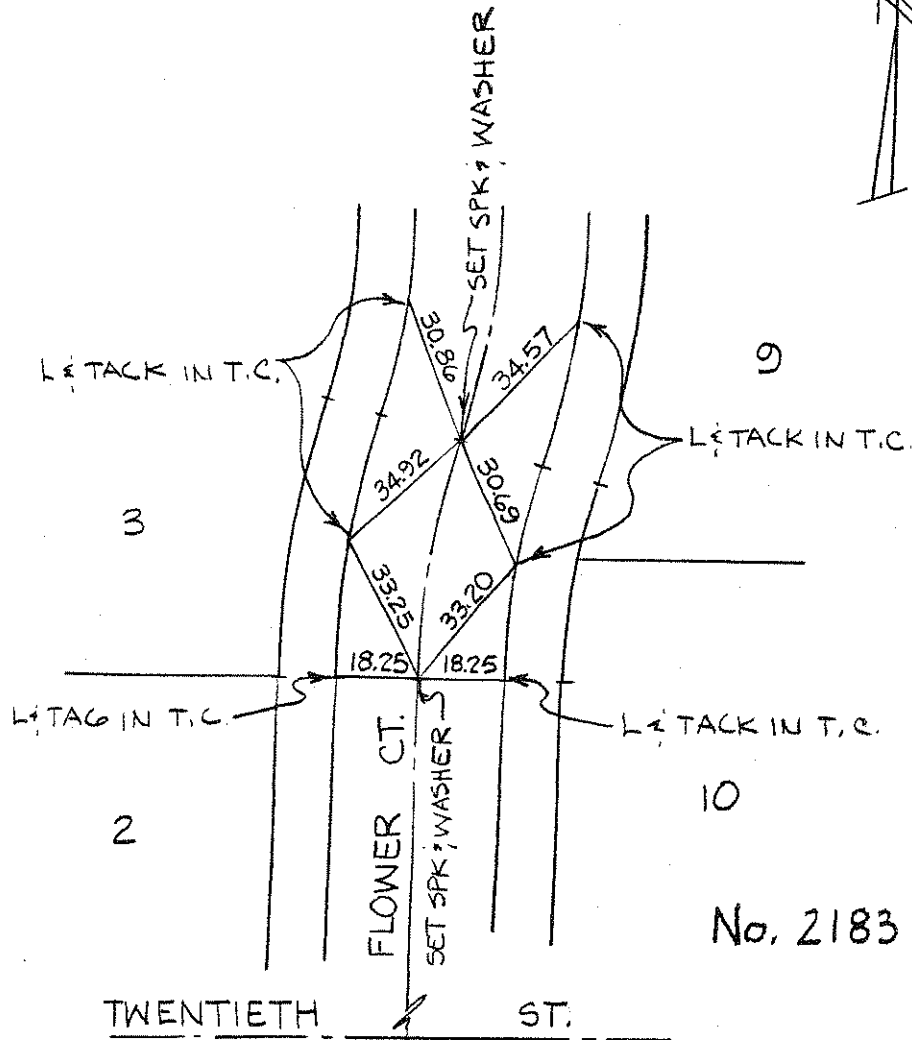
SET P.M.'s ON M.H. RIM.
ST.

No. 2182

ANDREASEN ENGR. CO.
580 N. PARK AVE.
PDMONA, CA 91768
R.C.E. 8205
NOV. 1985

11309

TRACT NO. 11309

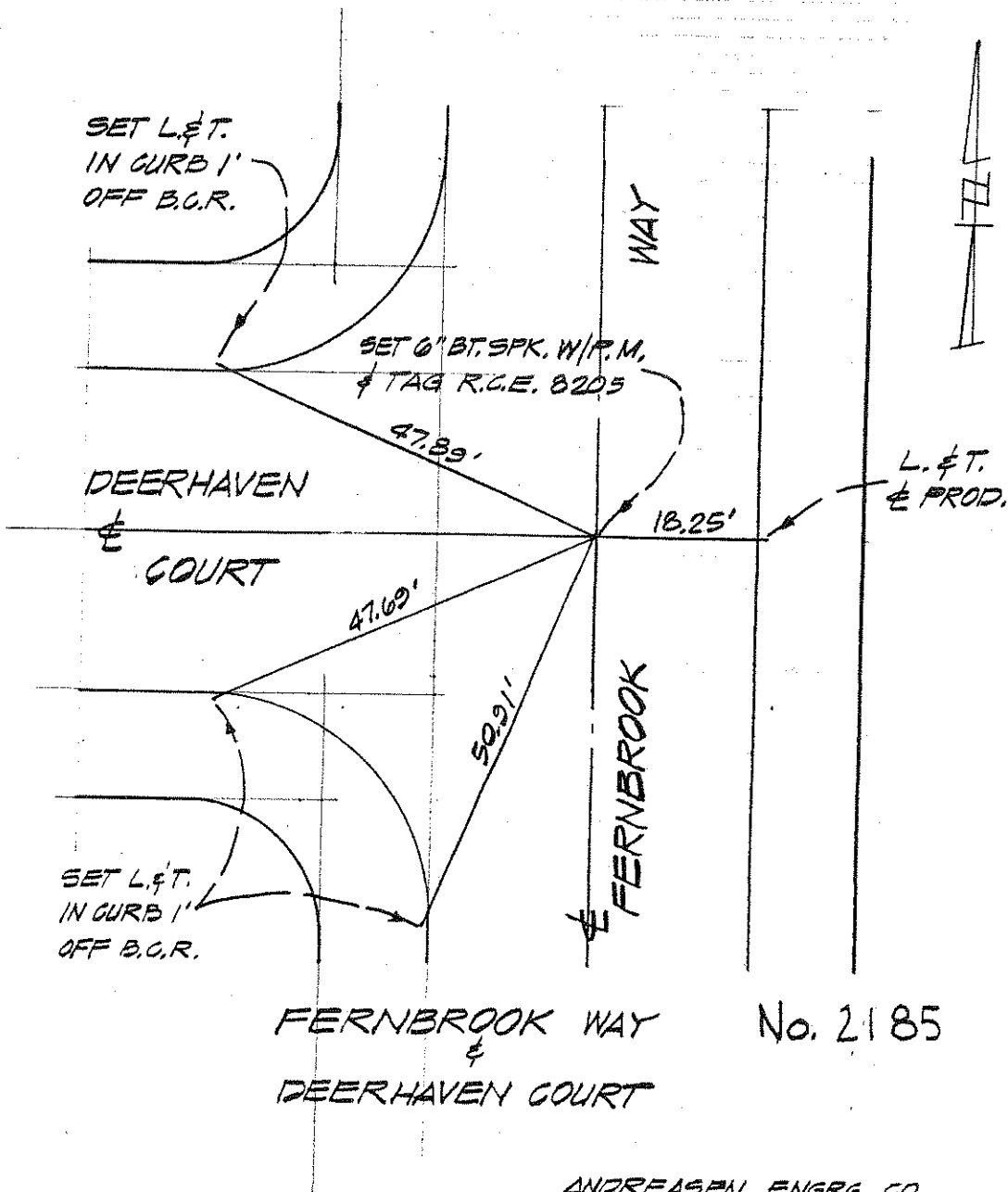


No. 2183

ANDREASEN ENGR. CO
580 N PARK AVE
POMONA, CA 91768
R.C.E. 8205
NOV. 1985

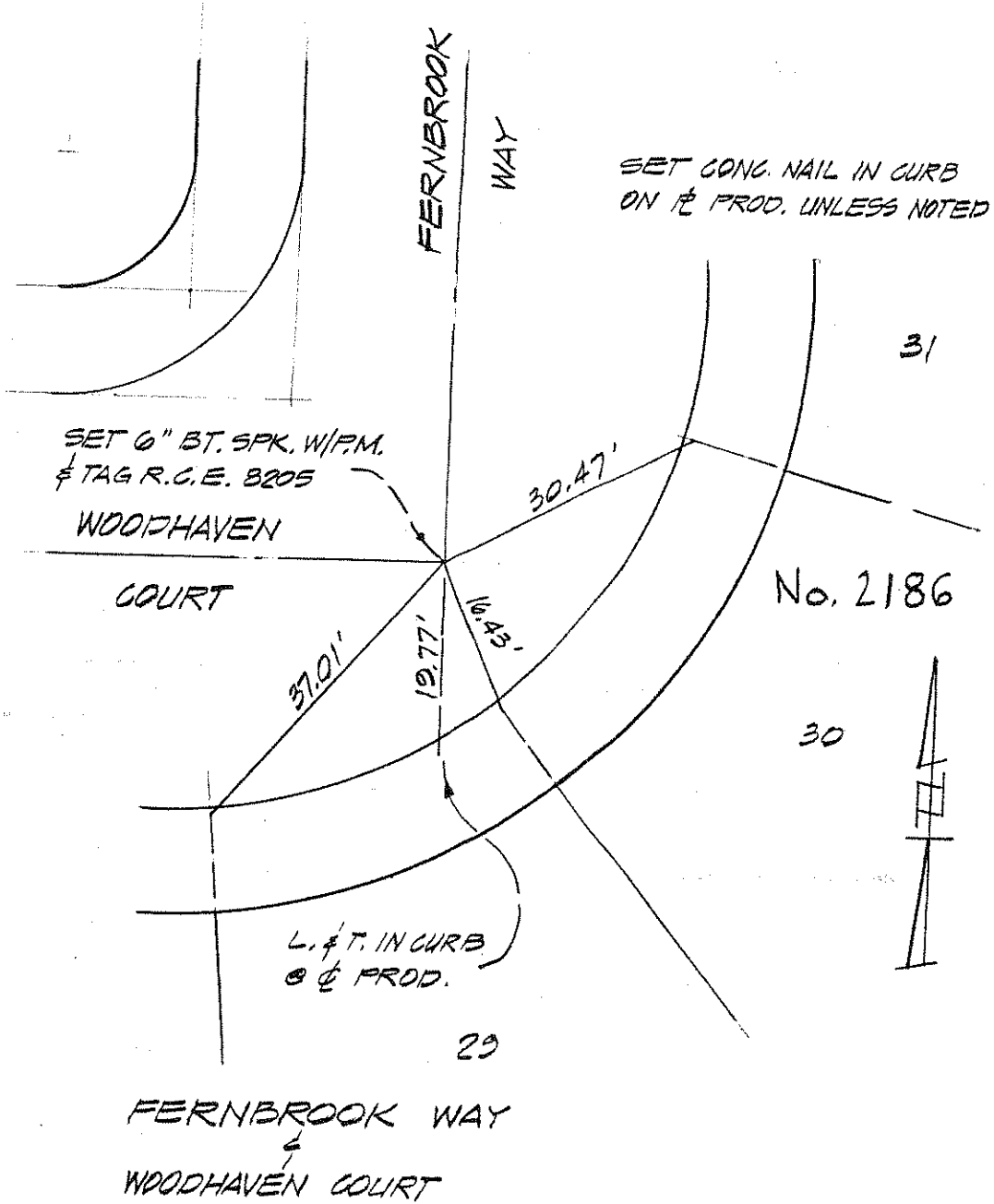
11

TRACT NO. 11622



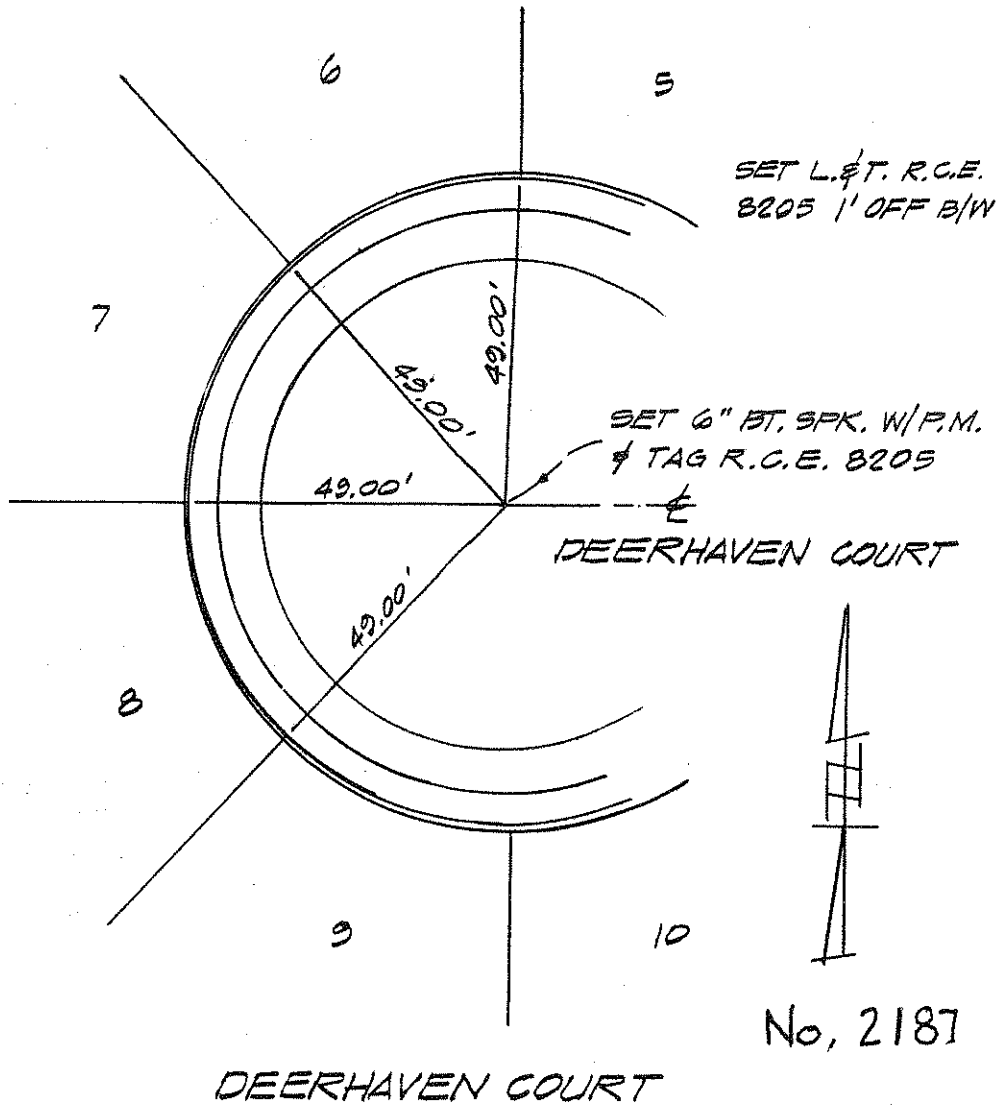
ANDREASEN ENGRG. CO.
580 NO. PARK AVE.
POMONA, CA. 91768
R.C.E. 8205
JAN. 1983

TRACT NO. 11622



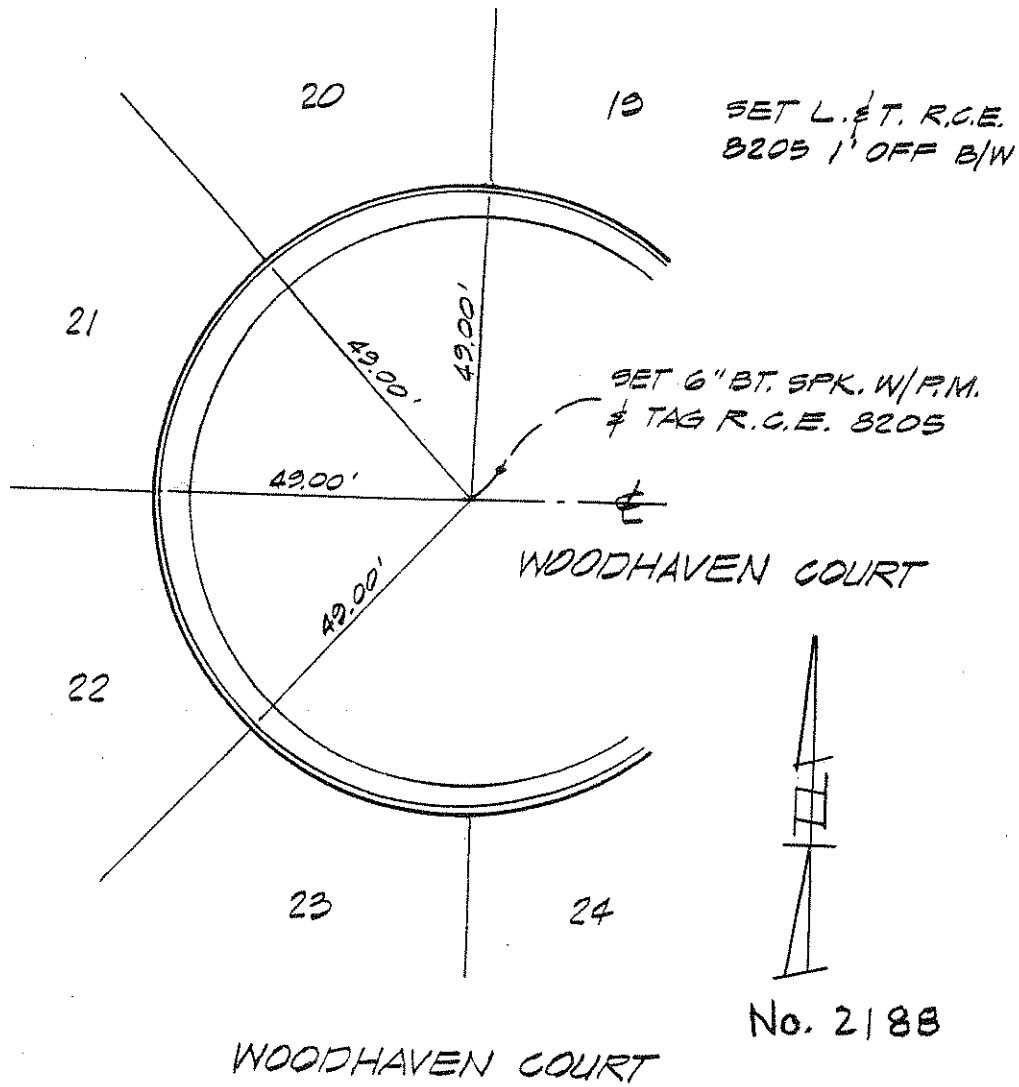
ANDREASEN ENGRG, CO.
 580 N. PARK AVE.
 POMONA, CA. 91768
 R.C.E. 8205
 JAN. 1983

TRACT NO. 11622



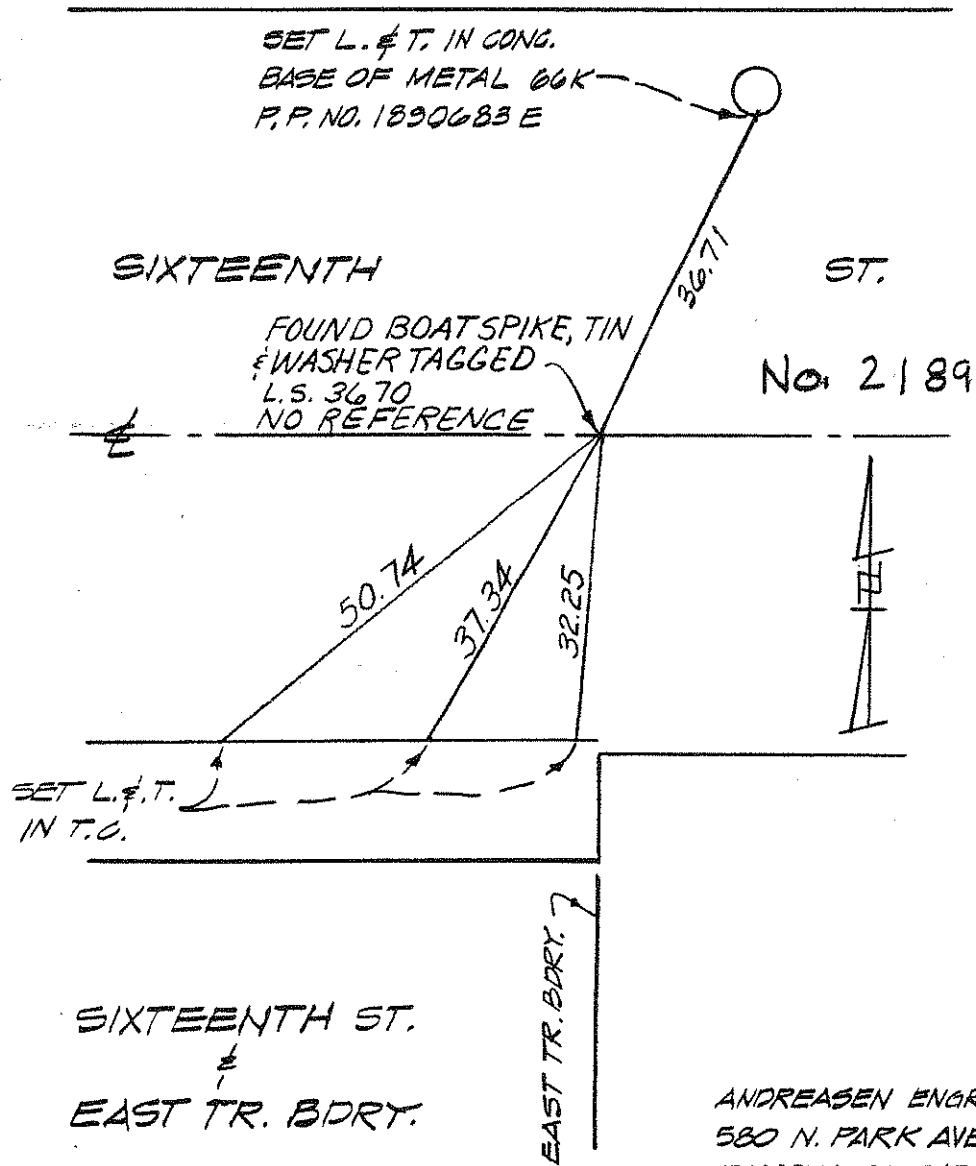
ANDREASEN ENGRS. CO.
580 N. PARK AVE.
POMONA, CA. 91768
R.C.E. 8205
JAN. 1983

TRACT NO. 11622



ANDREASEN ENGRG. CO.
580 N. PARK AVE.
POMONA, CA. 91768
R.C.E. 8205
JAN. 1983

TRACT NO. 11622



ANDREASEN ENGRG. CO.
580 N. PARK AVE.
FOMONA, GA. 31768
R.C.E. 8205
JAN 1983

TRACT NO. 11622

RAMSET NAIL
IN T.C.

Need Street
names added

16.76

40.50

SIXTEENTH ST.

No. 2190

59.01

32.03

FD. R.R. SPK. FER
TR. NO. 9577, M. B.
140/10, 11 0.11' NORTH
OF $\frac{1}{2}$

RAMSET NAIL
IN T.C.

SIXTEENTH ST.

WEST TR. BDRY.

ANDREASEN ENGRG. CO.
580 N. PARK AVE.
POMONA, CA. 91768
R.C.E. 8205
JAN. 1985



WEST TR. BDRY.

SET CONC. NL IN CURB 3' ± N/BCR

SET CONC. NL. IN CURB 3' ± N/BCR

No. 2191

C & SAN ANTONIO

Fd. 1" I.P. W/PLUG, RCE 28022
0.1' DOWN W/(4) PK STRADDLERS
(DOES NOT FIT STRADDLERS)


23RD ST.

N

N.T.S.

Fd. L & T IN MOC OF CURB

SET CONC. NL. IN CURB .5' E/BCR



-14-93

D

James L. Elliott
JAMES L. ELLIOTT
L.S. 6334 (EXP. 12-31-94)

CITY OF UPLAND
CENTERLINE TIE
PREPARED BY:
ASSOCIATED ENGINEERS, INC.

626 West 1st
Ontario Calif 91762
(714) 986 8707

PLAT

DS

Prepared at the request of
Joe Prata

Date
March 20, 1981

INTERSECTION TIES

PARCEL MAP # 4839

1" I.P Tagged L.S. 2386

Brass tag. 18.30 18.30 Black Nail

27.21 27.32
Black Nail Black Nail

Ties set 3/11/81

Certified correct.

J. Richard Newton
L.S. 2386

No. 2192

Black Nail

Black Nail

LAUREL
AVE

47.70

47.55

17 TH

ST

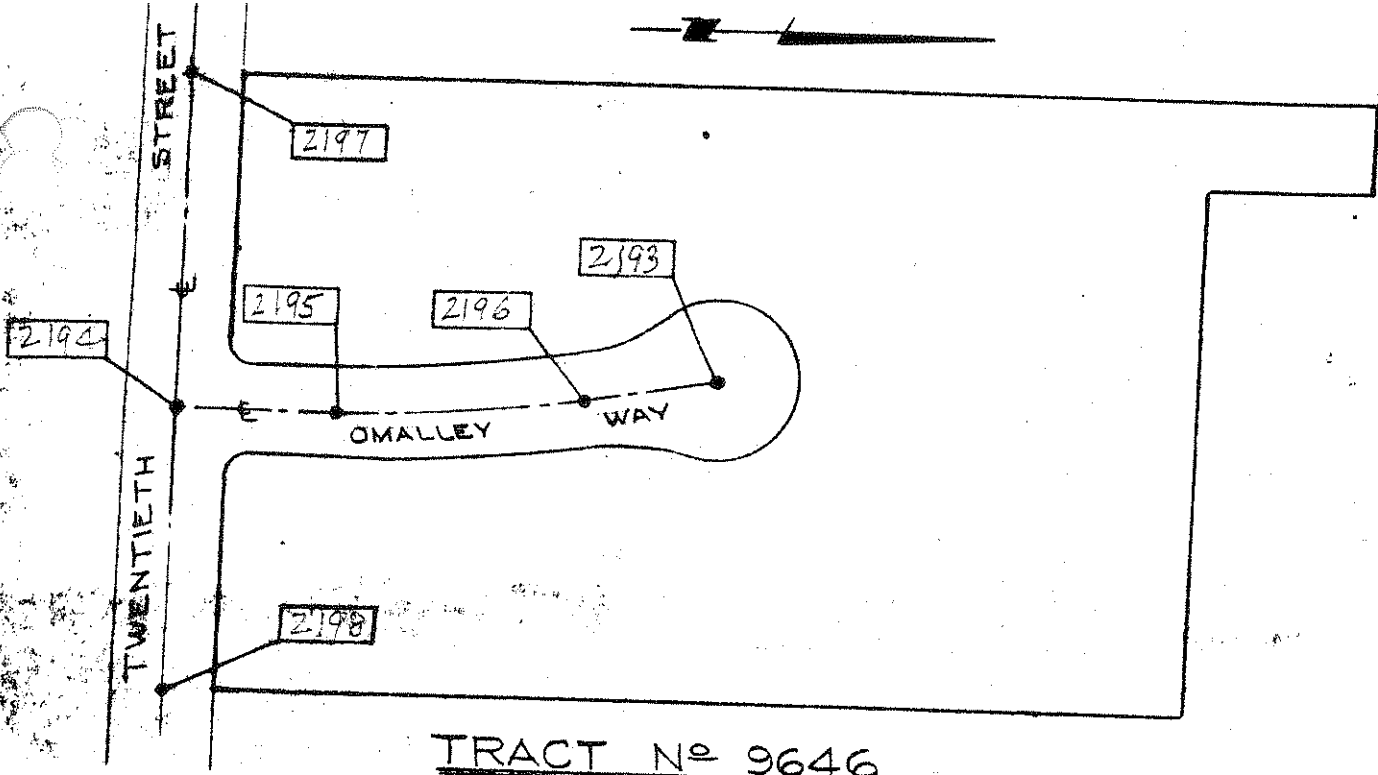
Manhole.

Set 8" Spike
(M.H. shoulder underneath.)

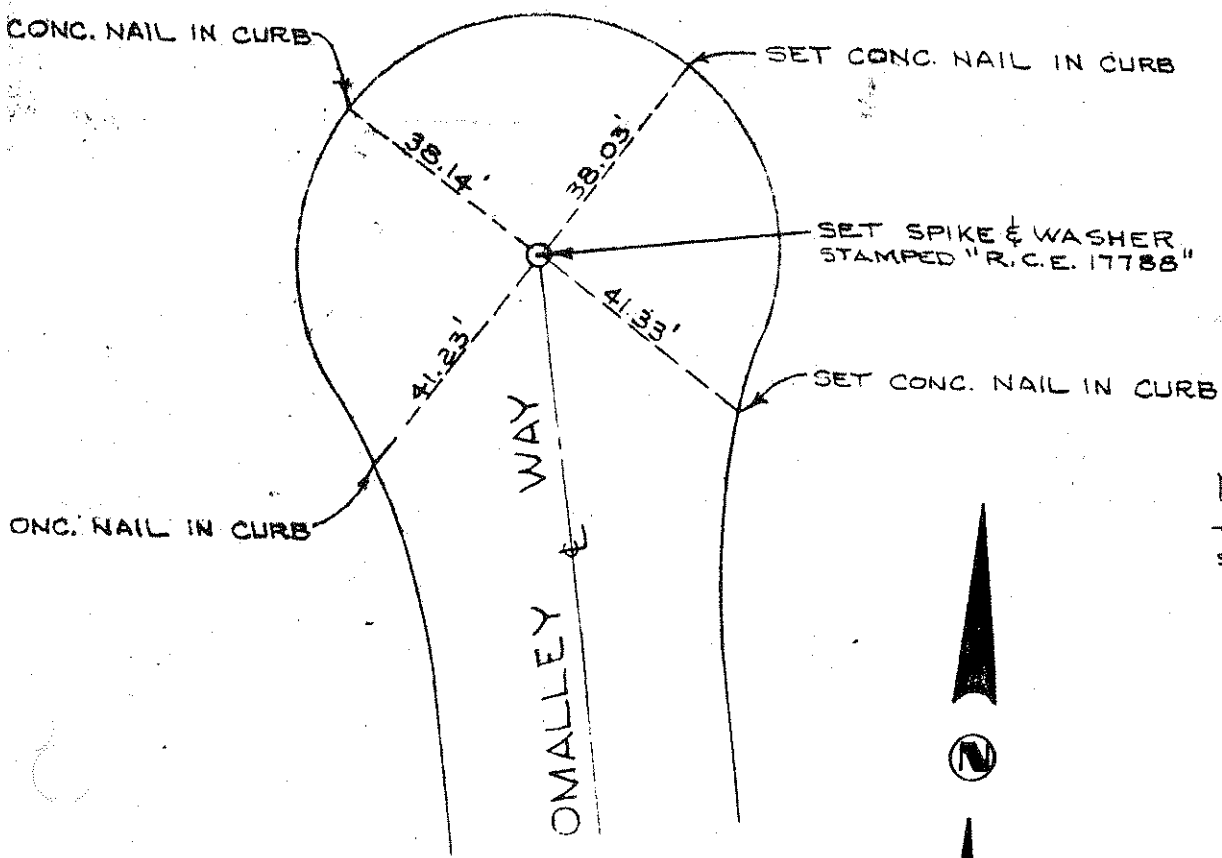
33.35

22.11

Black Nail Lead and tack



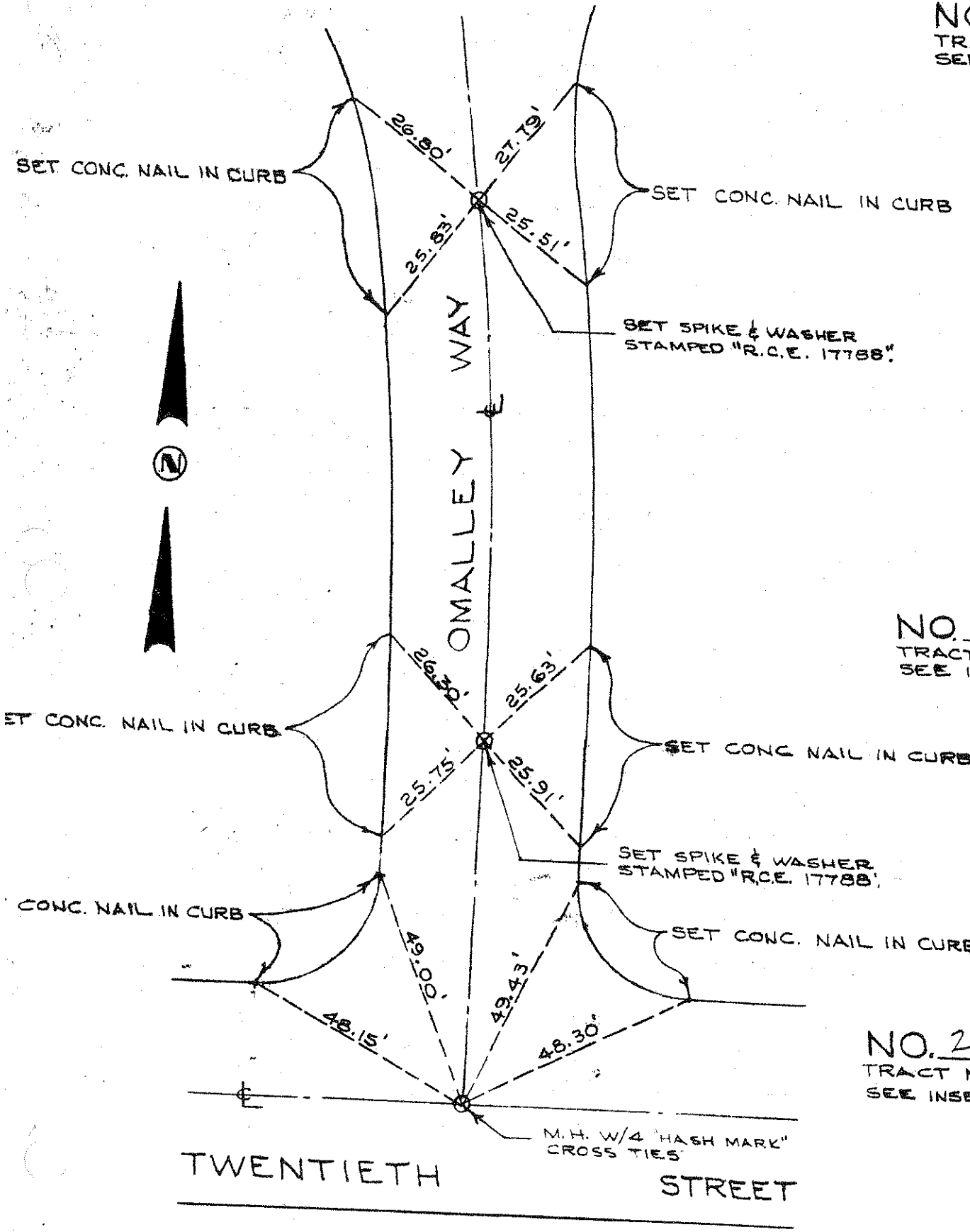
TRACT No 9646
INSERT MAP



NO. 2193
 TRACT No 9646
 SEE INSERT MAP



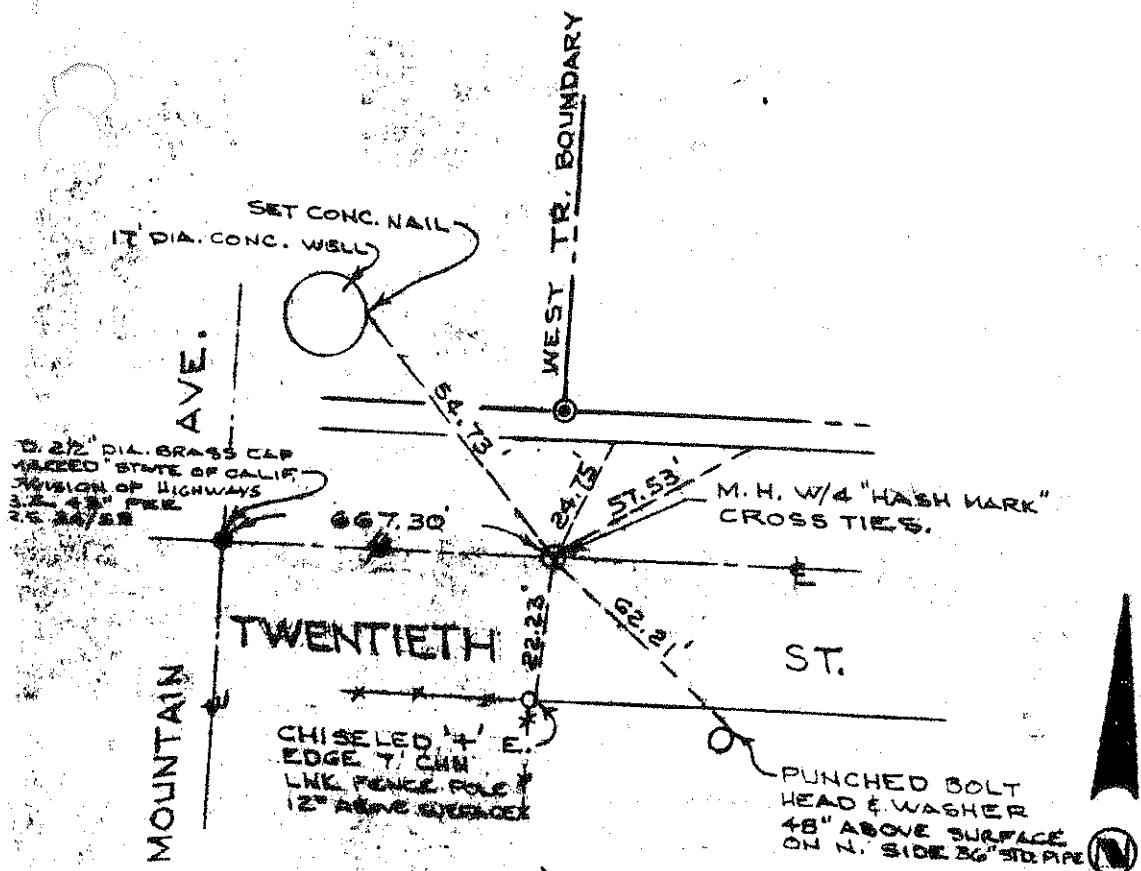
NO. 2196
TRACT NO 9
SEE INSERT 1



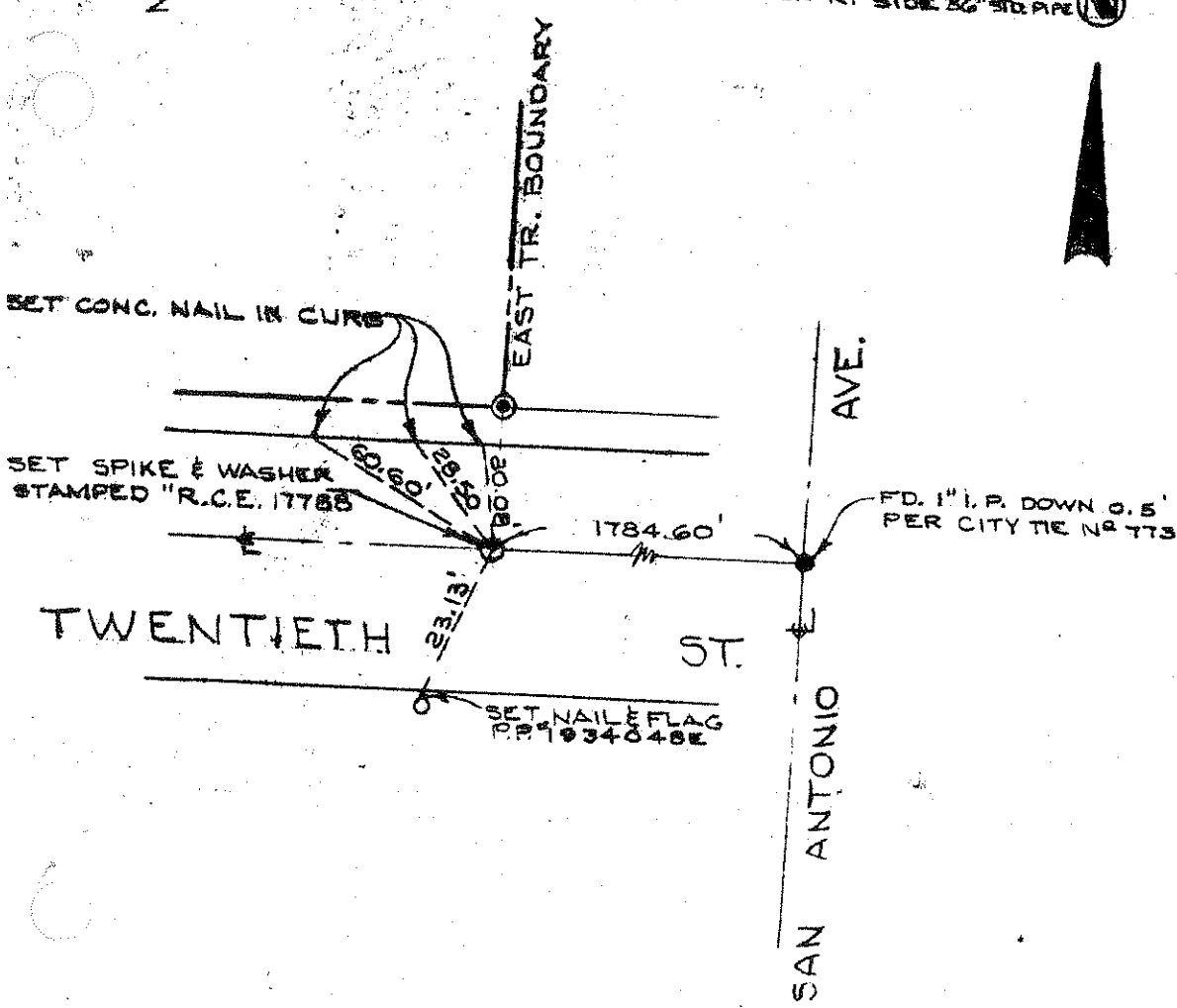
NO. 2195
TRACT NO 964
SEE INSERT W

NO. 2194
TRACT NO 9646
SEE INSERT MAP

NO. 2197
TRACT NO 96
SEE INSERT M

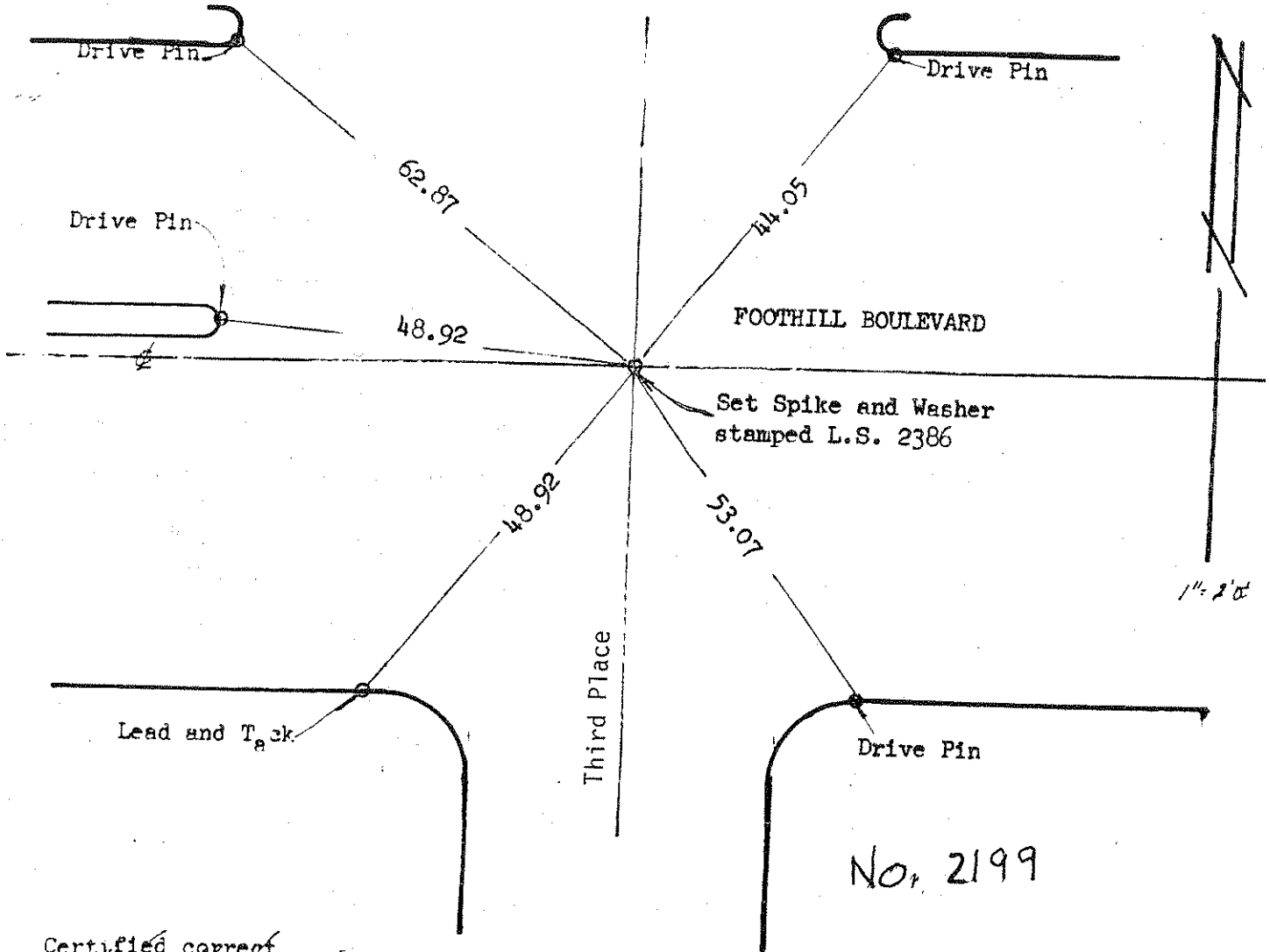


NO. 2198
TRACT NO 96
SEE INSERT MAI



INTERSECTION TIES

PARCEL MAP # 5173



Certified correct

J. Richard Newton

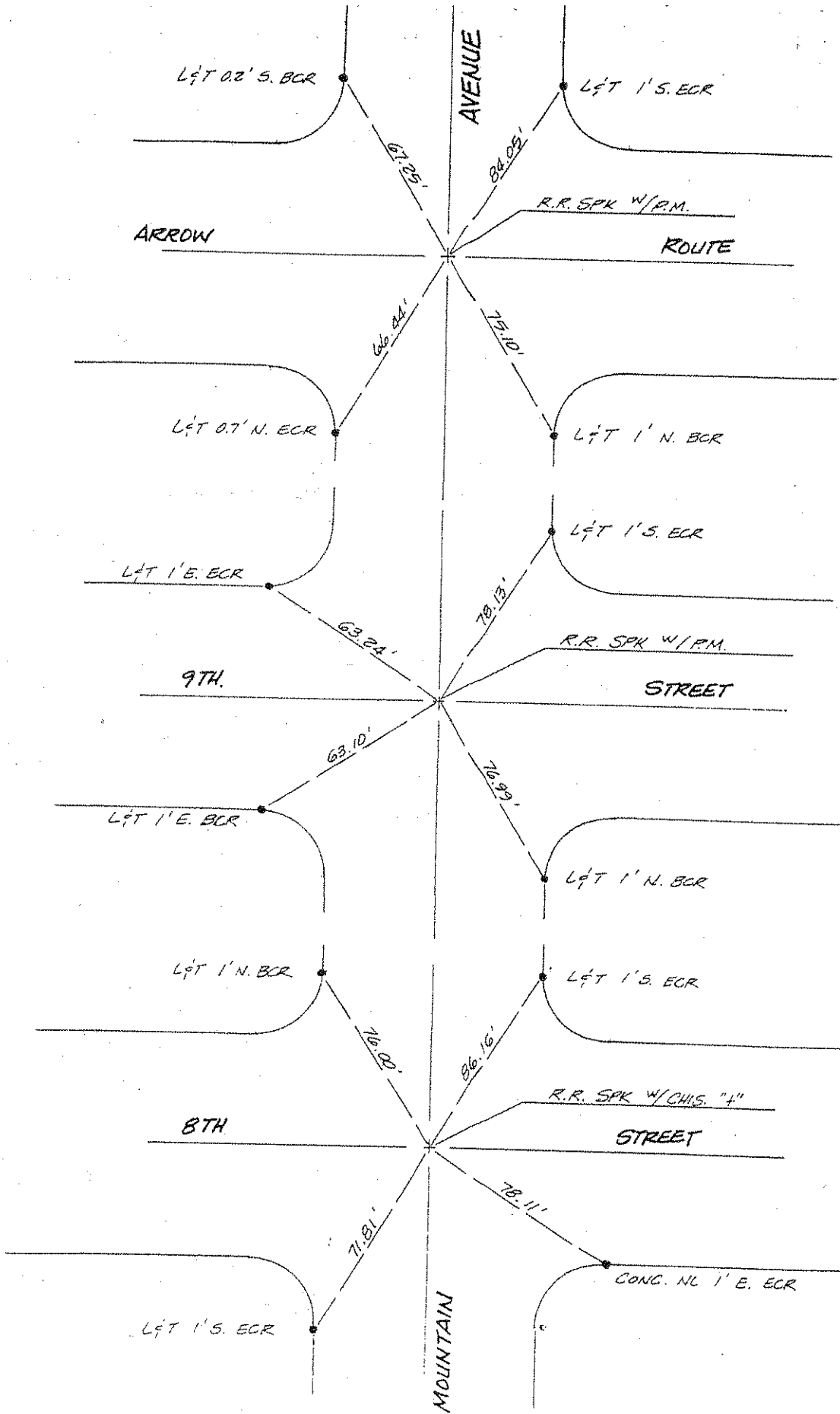
J. Richard Newton

NO. 2203



NO. 2201

NO. 2200

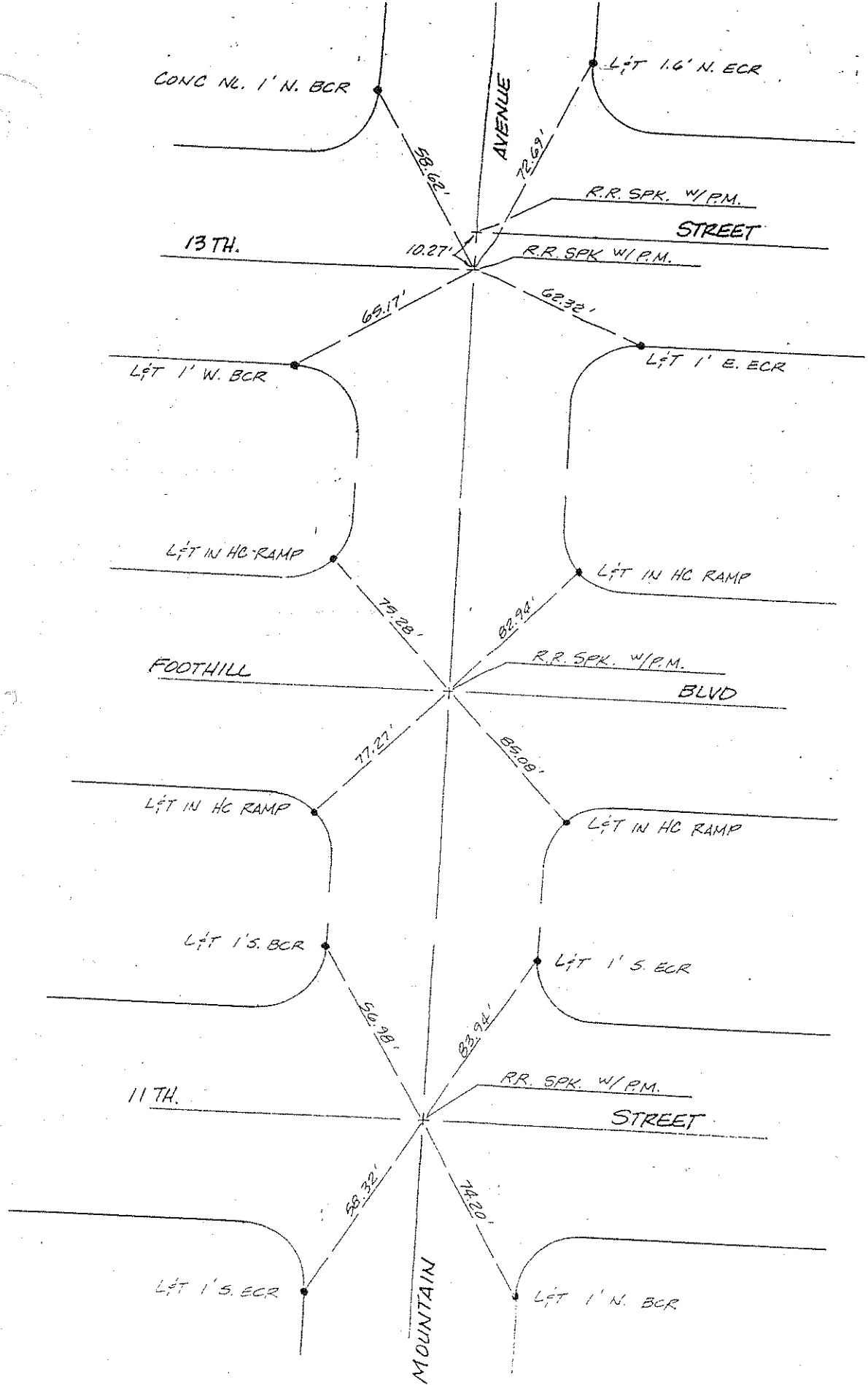


NO. ~~221~~



NO. 2205

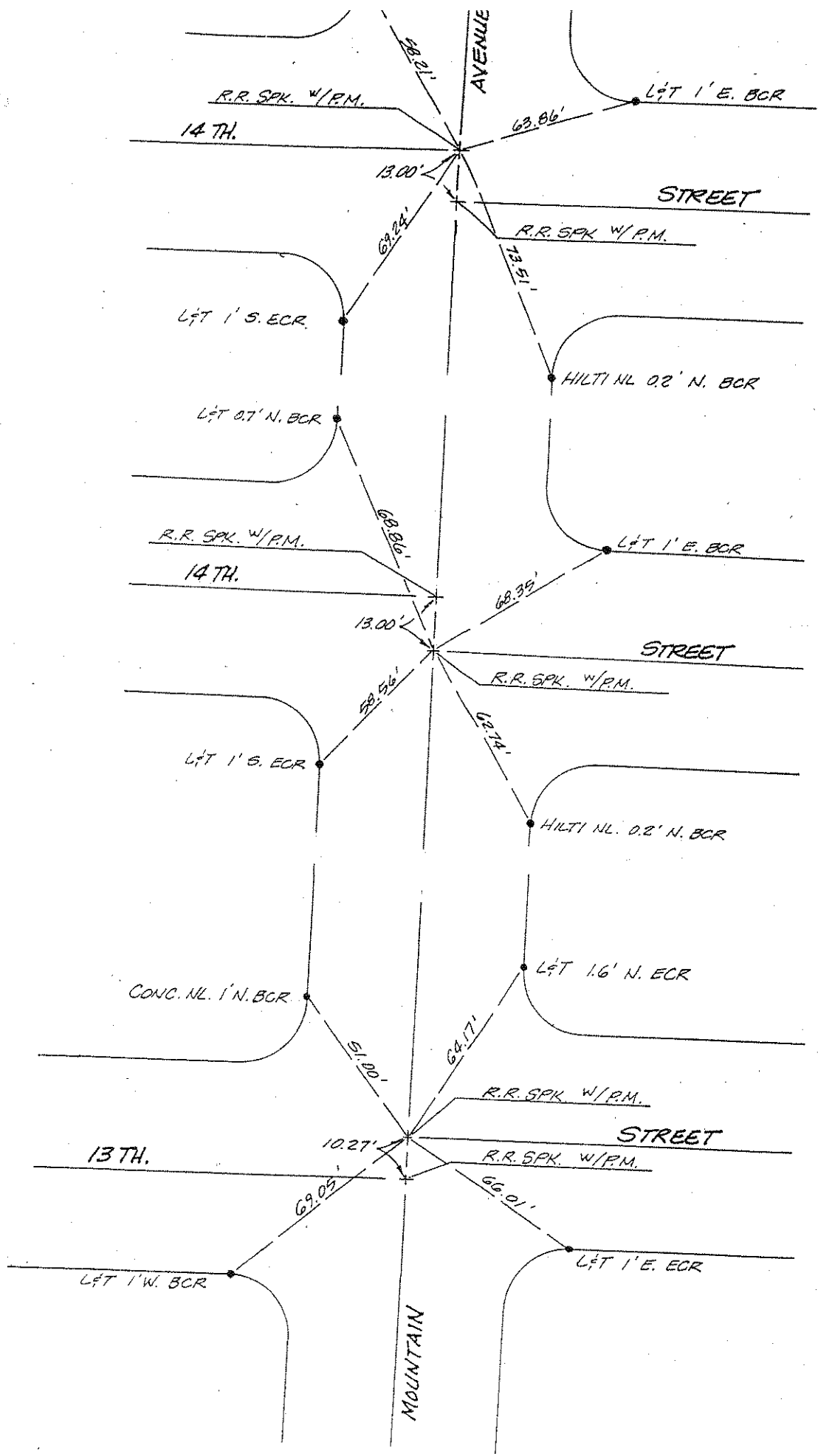
NO. 2204



NO. 2208

NO. 2207

NO. 2207



NO. 2207

LAND SURVEYORS INC.
Haven Commerce Center
9035 Haven Avenue Suite 100
Rancho Cucamonga, CA 91730
(714) 989-3922

SHEET NO. 1 OF 3
CALCULATED BY R. CAMP DATE 7-15-89
CHECKED BY _____ DATE _____
SCALE NINETH & GROVE

P.M. 10389

NO SCALE

9+1/2

AVE

FO 1" IP

ST.

ALLEY


GROVE

BCR

No. 2210

SET BOAT SPR & W
TAG NO RCE 20300

SET 4 FT TYP.



LAND SURVEYORS INC.
 Haven Commerce Center
 9035 Haven Avenue Suite 100
 Rancho Cucamonga, CA 91730
 (714) 989-3922

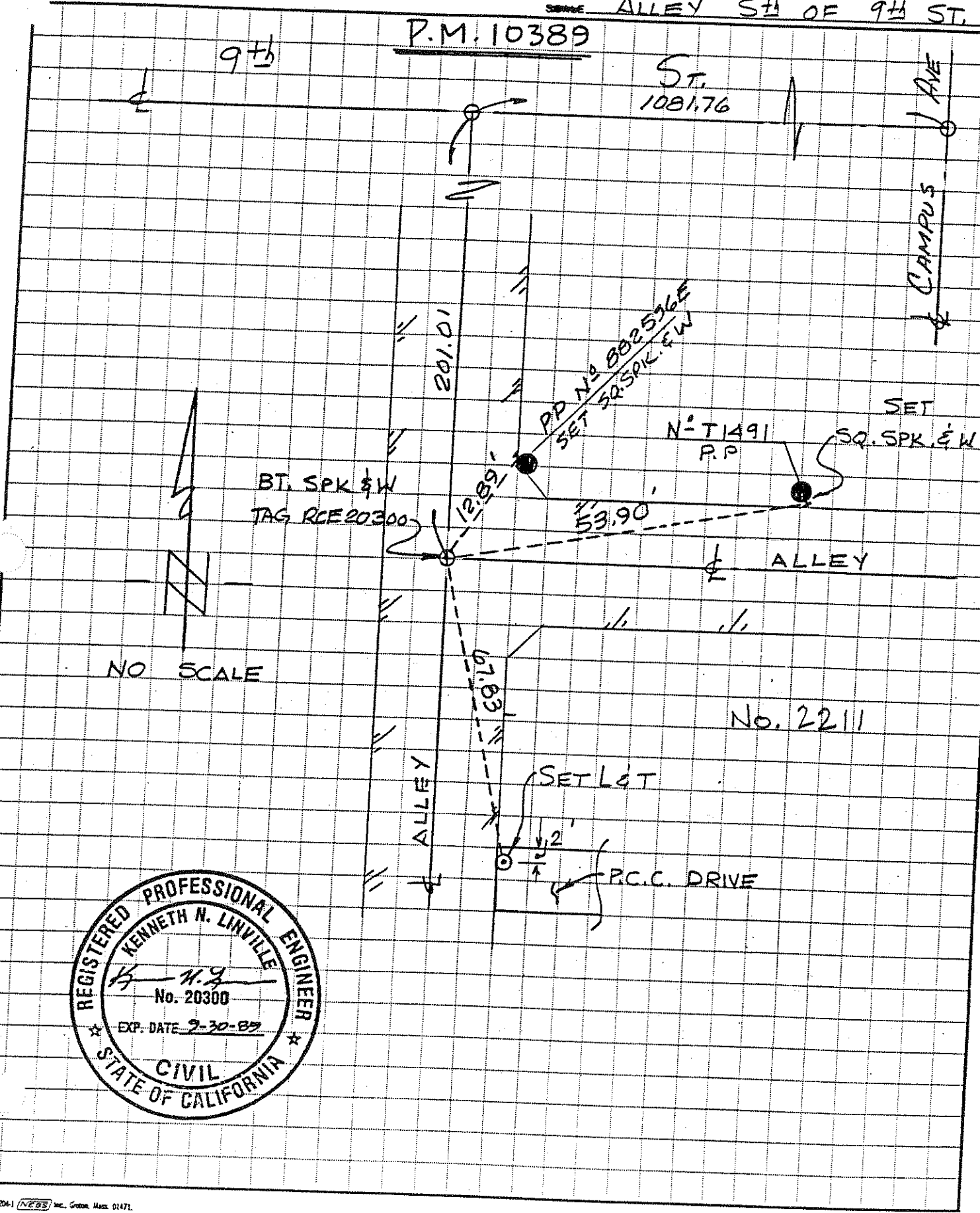
SHEET NO. 2 OF 3
 CALCULATED BY R. CAMP DATE 7-15-88
 CHECKED BY _____ DATE _____
ALLEY 5TH OF 9TH ST.

P.M. 10389


9th

ST. 1081.76


CAMPUS AVE



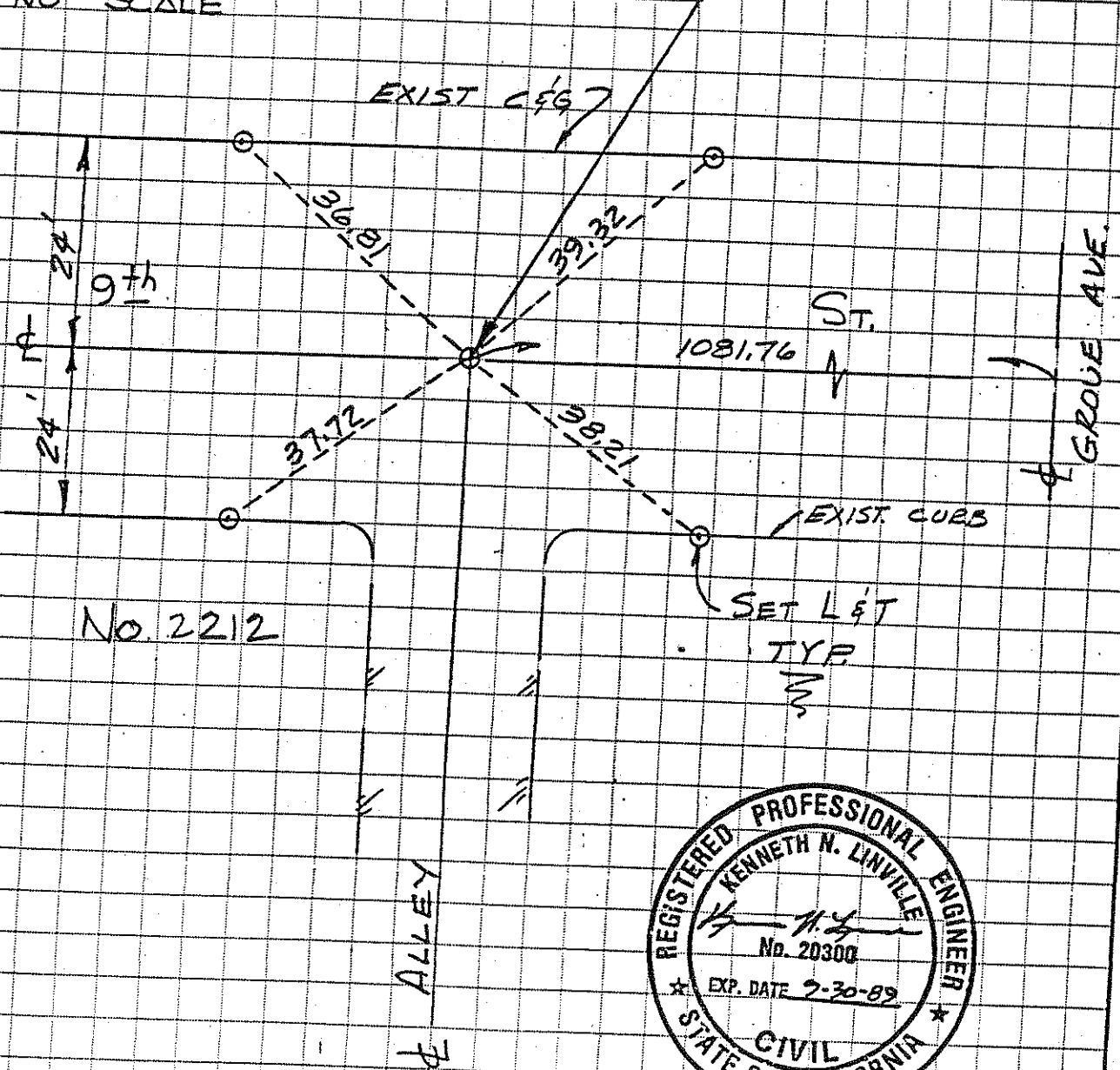
NO SCALE



P.M. 10389



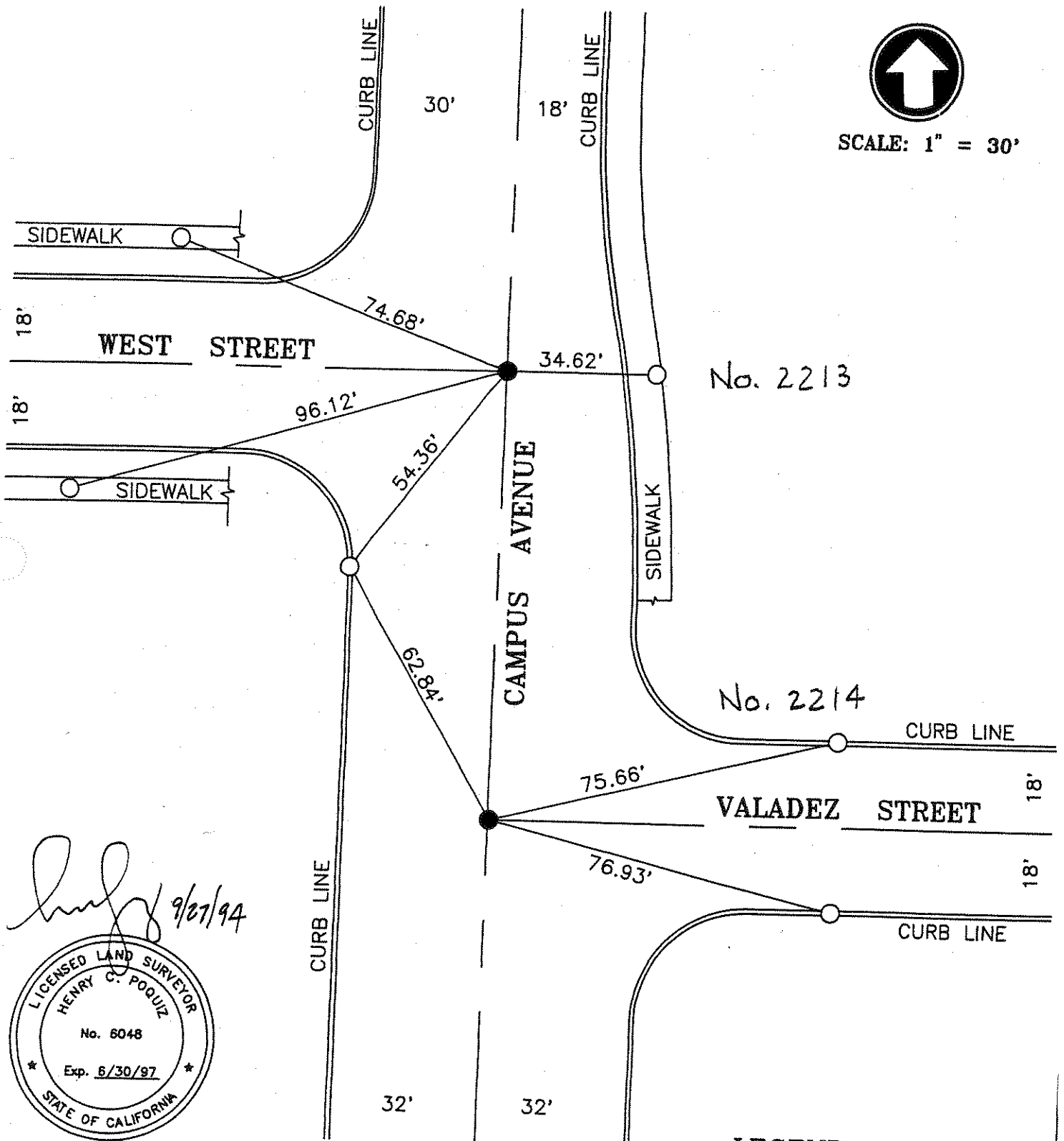
SET BOAT SPR & W.
TAG N° RCE 20300




CITY OF UPLAND (MONUMENT TIES)



SCALE: 1" = 30'



Henry C. Poquiz 9/27/94



LEGEND:

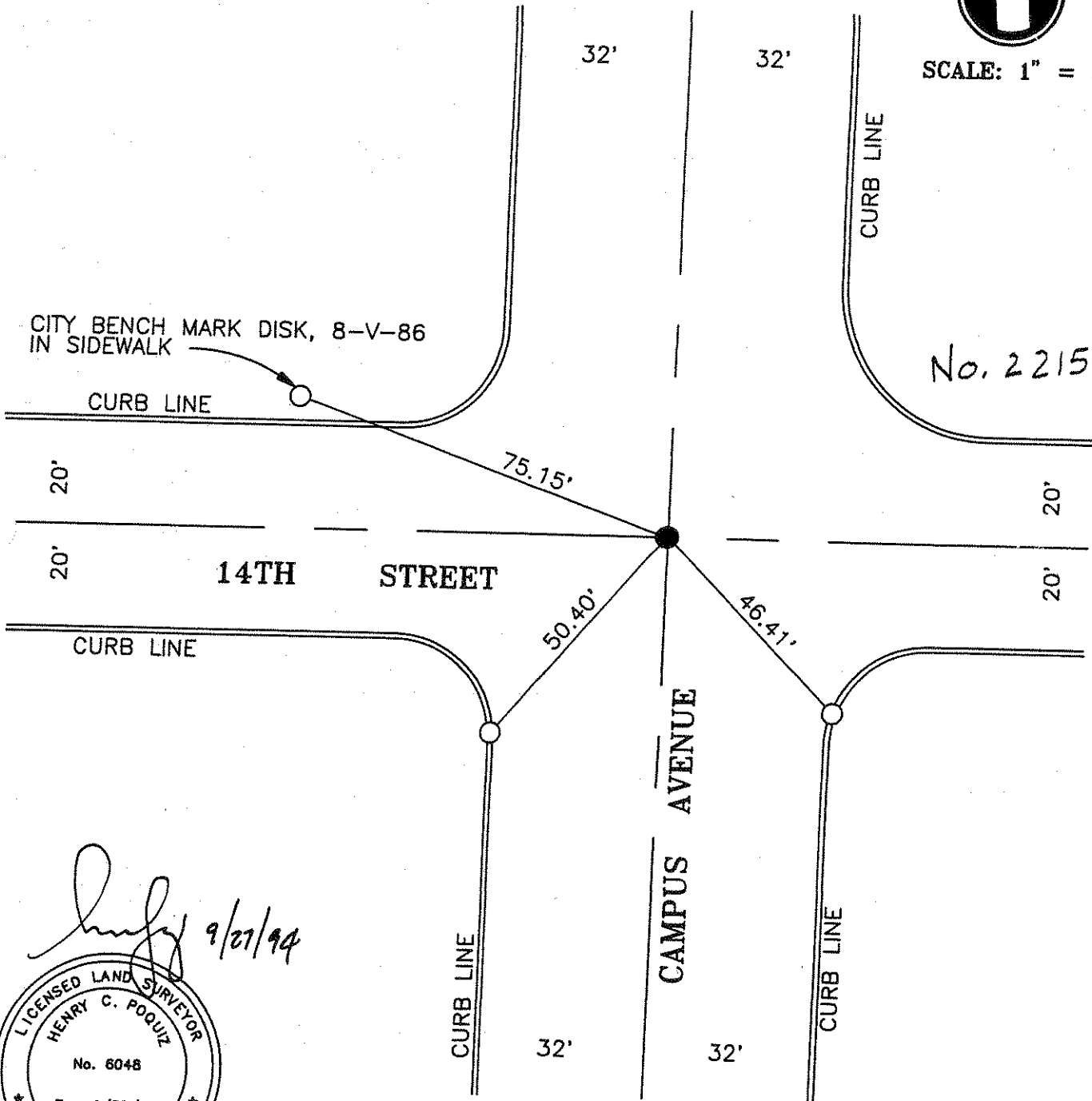
- DENOTES 1" I.P. TAGGED L.S. 6048
- DENOTES NAIL IN CONCRETE (TOP OF CURB OR SIDEWALK)

HP ENGINEERING
 TEL. (909) 799-8797
 FAX. (909) 799-1508


CITY OF UPLAND (MONUMENT TIES)



SCALE: 1" = 30'



Henry C. Poquiz 9/27/94



LEGEND:

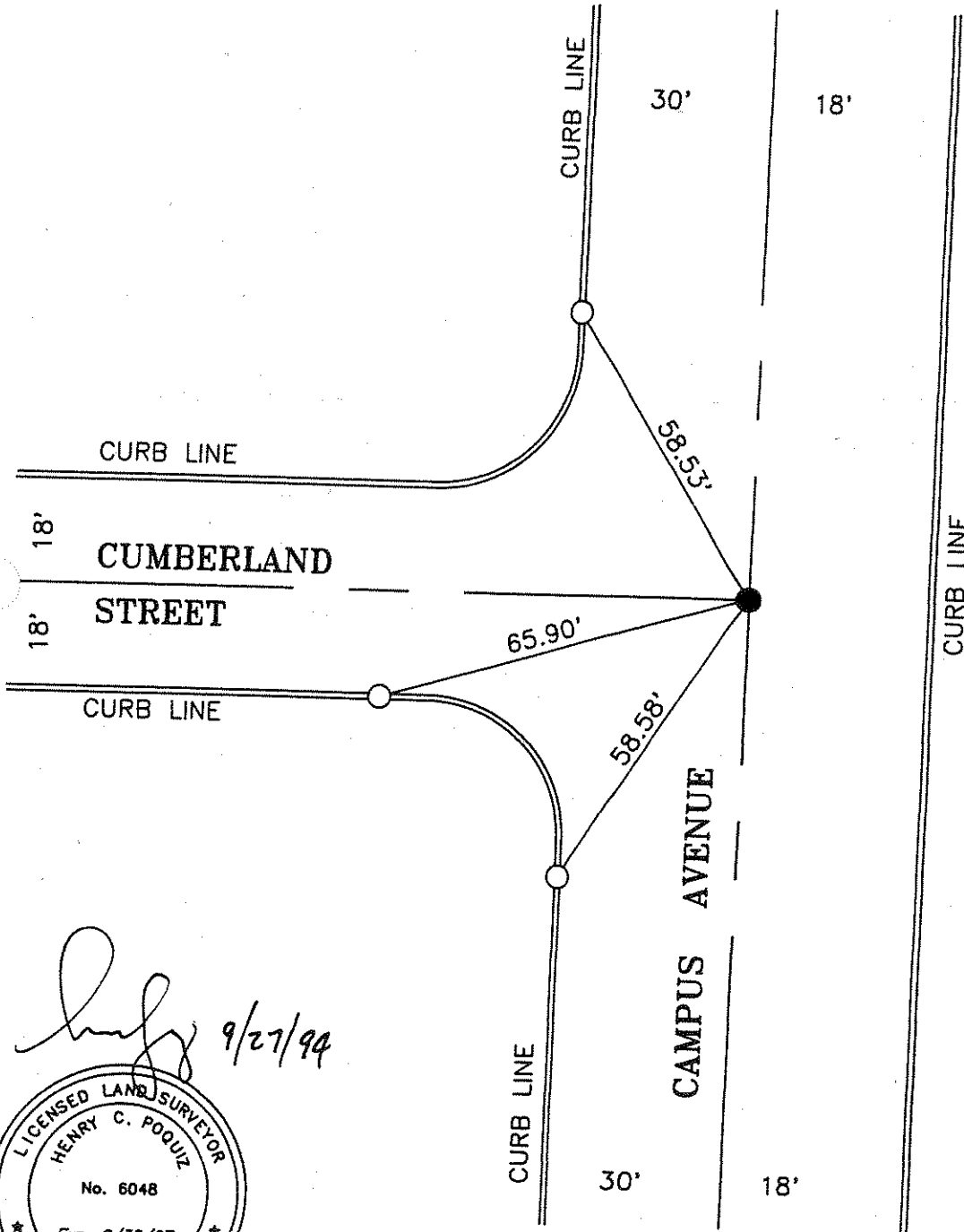
- DENOTES UNDISTURBED R.R. SPIKE
- DENOTES NAIL IN CONCRETE CURB UNLESS NOTED

HP ENGINEERING
 TEL. (909) 799-6797
 FAX. (909) 799-1508

CITY OF UPLAND (MONUMENT TIES)




SCALE: 1" = 30'



No. 2216

Henry C. Poquiz 9/27/99



LEGEND:

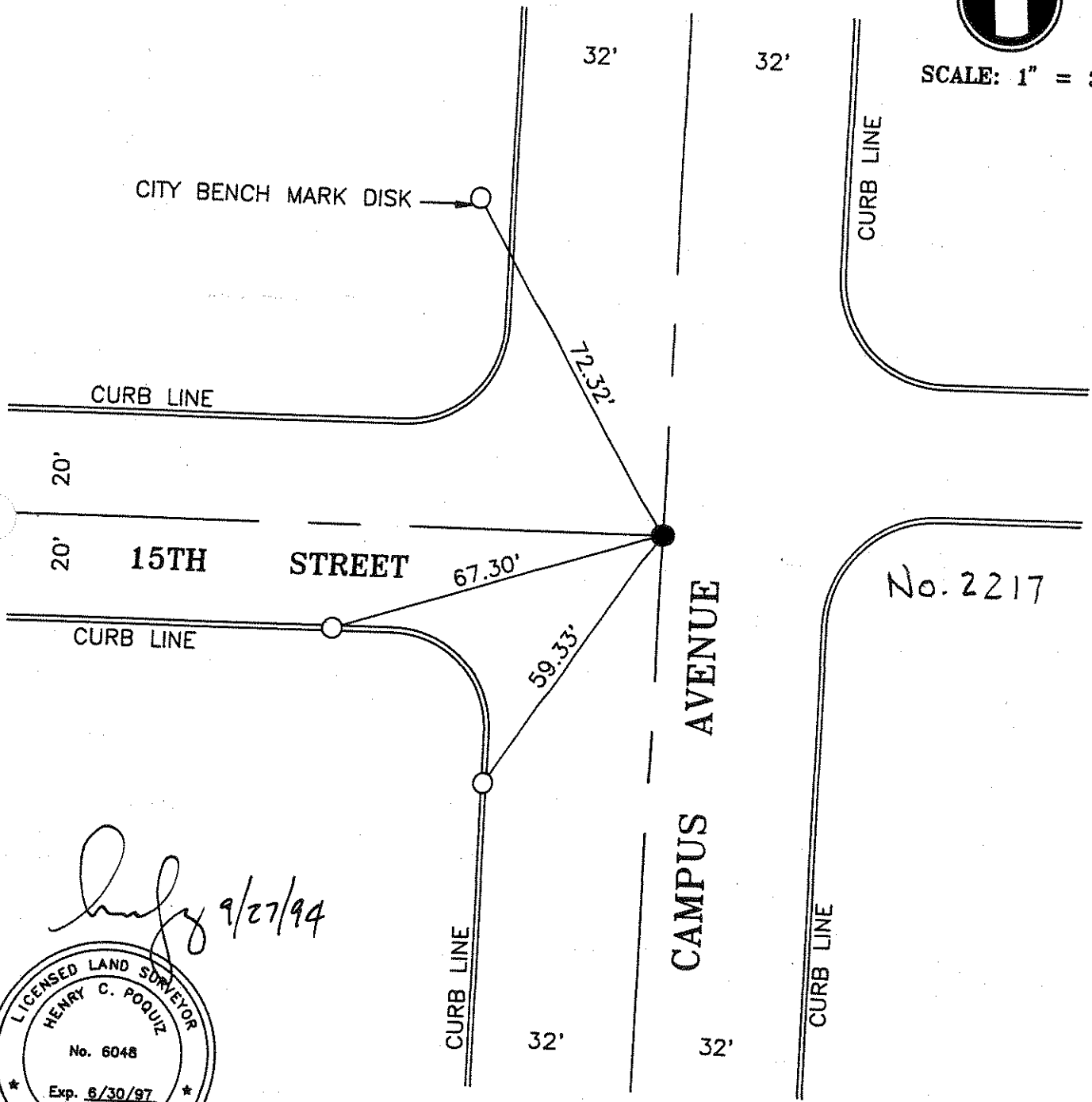
- DENOTES UNDISTURBED R.R. SPIKE
- DENOTES NAIL IN CONCRETE CURB

IP ENGINEERING
TEL. (909) 799-6797
FAX. (909) 799-1508


CITY OF UPLAND (MONUMENT TIES)



SCALE: 1" = 30'



Henry C. Pouiz 9/27/94



LEGEND:

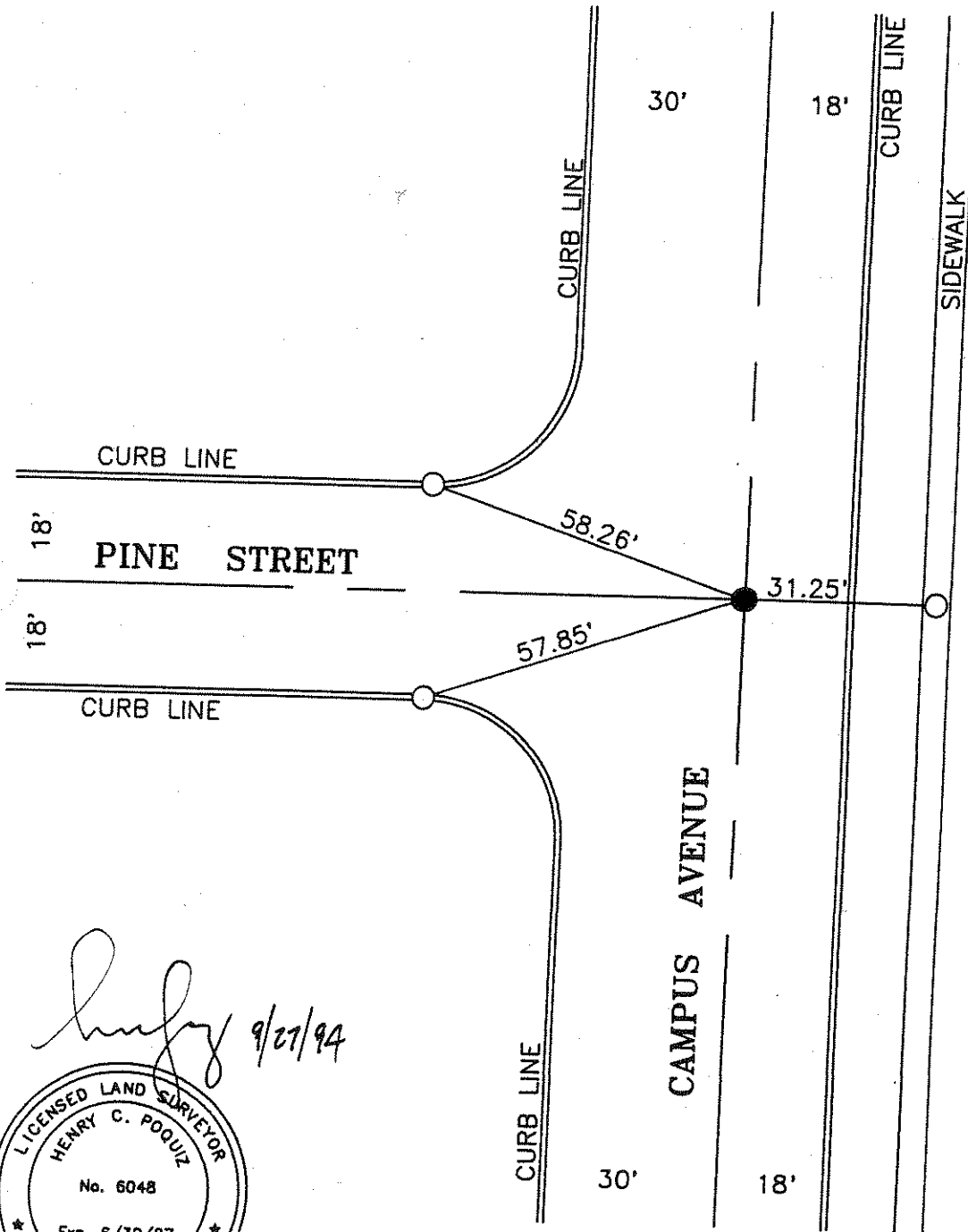
- DENOTES UNDISTURBED R.R. SPIKE
- DENOTES NAIL IN CONCRETE CURB UNLESS NOTED

IP ENGINEERING
 EL. (909) 799-6797
 AX. (909) 799-1508


CITY OF UPLAND (MONUMENT TIES)



SCALE: 1" = 30'



Henry C. Poquiz 9/27/94



LEGEND:

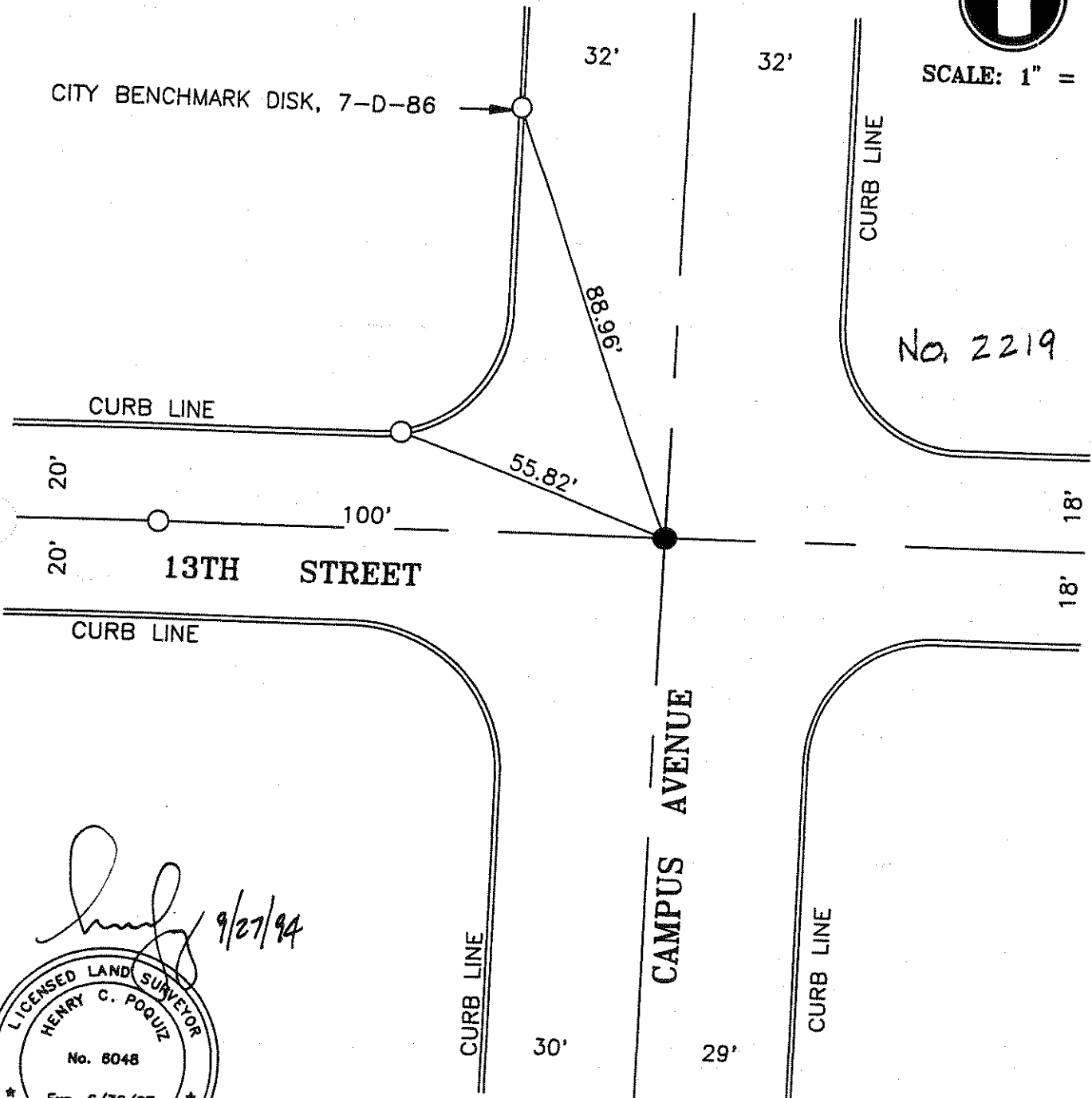
- DENOTES 1" I.P. TAGGED L.S. 6048
- DENOTES NAIL IN CONCRETE (TOP OF CURB OR SIDEWALK)

IP ENGINEERING
TEL. (909) 799-6797
FAX. (909) 799-1508


CITY OF UPLAND (MONUMENT TIES)



SCALE: 1" = 30'



Henry C. Poquiz 9/27/94



LEGEND:


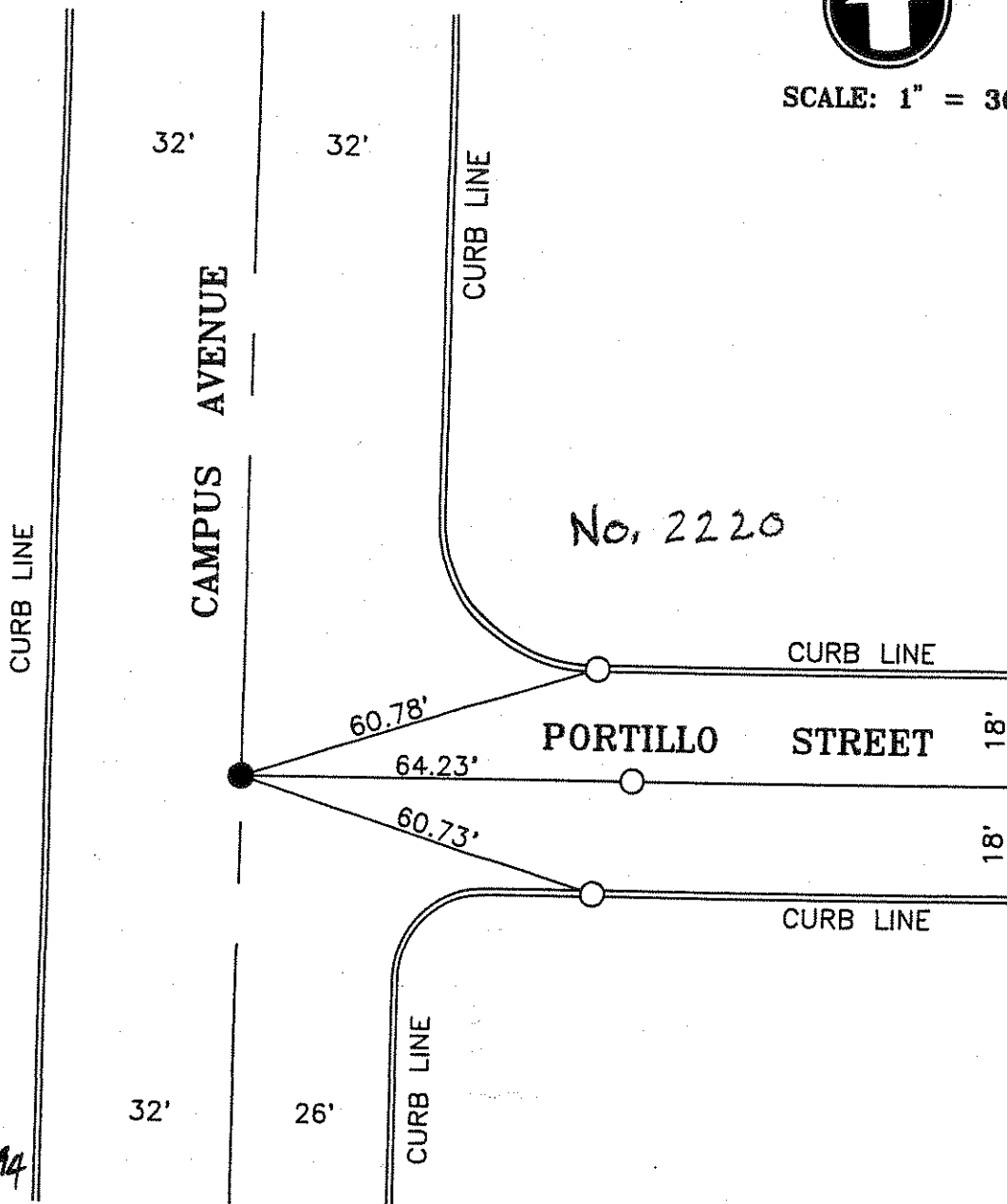
- DENOTES MARK ON MANHOLE
- DENOTES NAIL IN CONCRETE OR PAVEMENT, UNLESS NOTED

IP ENGINEERING
 EL. (909) 799-6797
 AX. (909) 799-1508

CITY OF UPLAND (MONUMENT TIES)



SCALE: 1" = 30'



LEGEND:

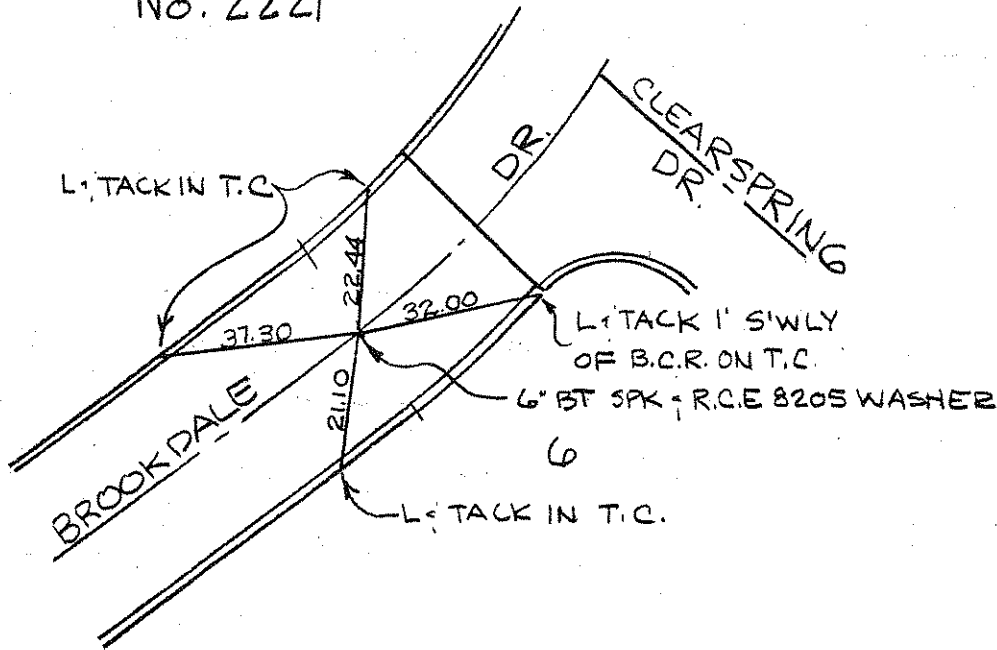
- DENOTES MARK ON MANHOLE
- DENOTES NAIL IN CONCRETE OR PAVEMENT

HP ENGINEERING
 TEL. (909) 799-6797
 FAX. (909) 799-1508

TRACT NO. 12699

Handwritten initials or signature at the top right of the page.

No. 2221

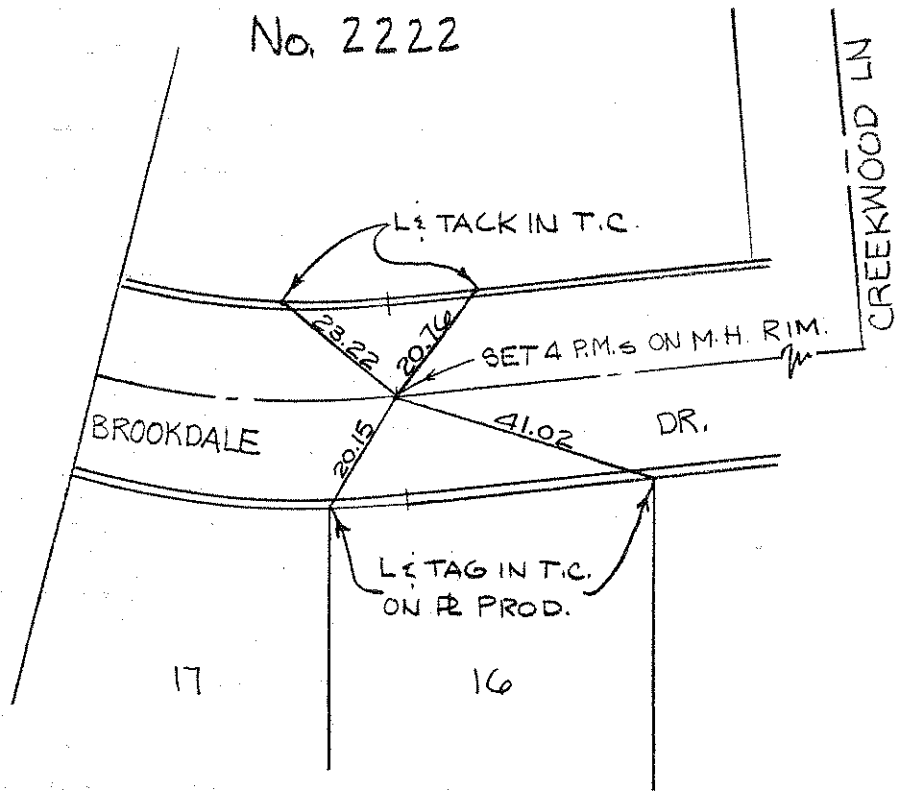
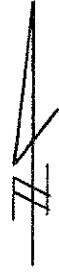


check street names & locations this package

Handwritten initials or signature below the note.

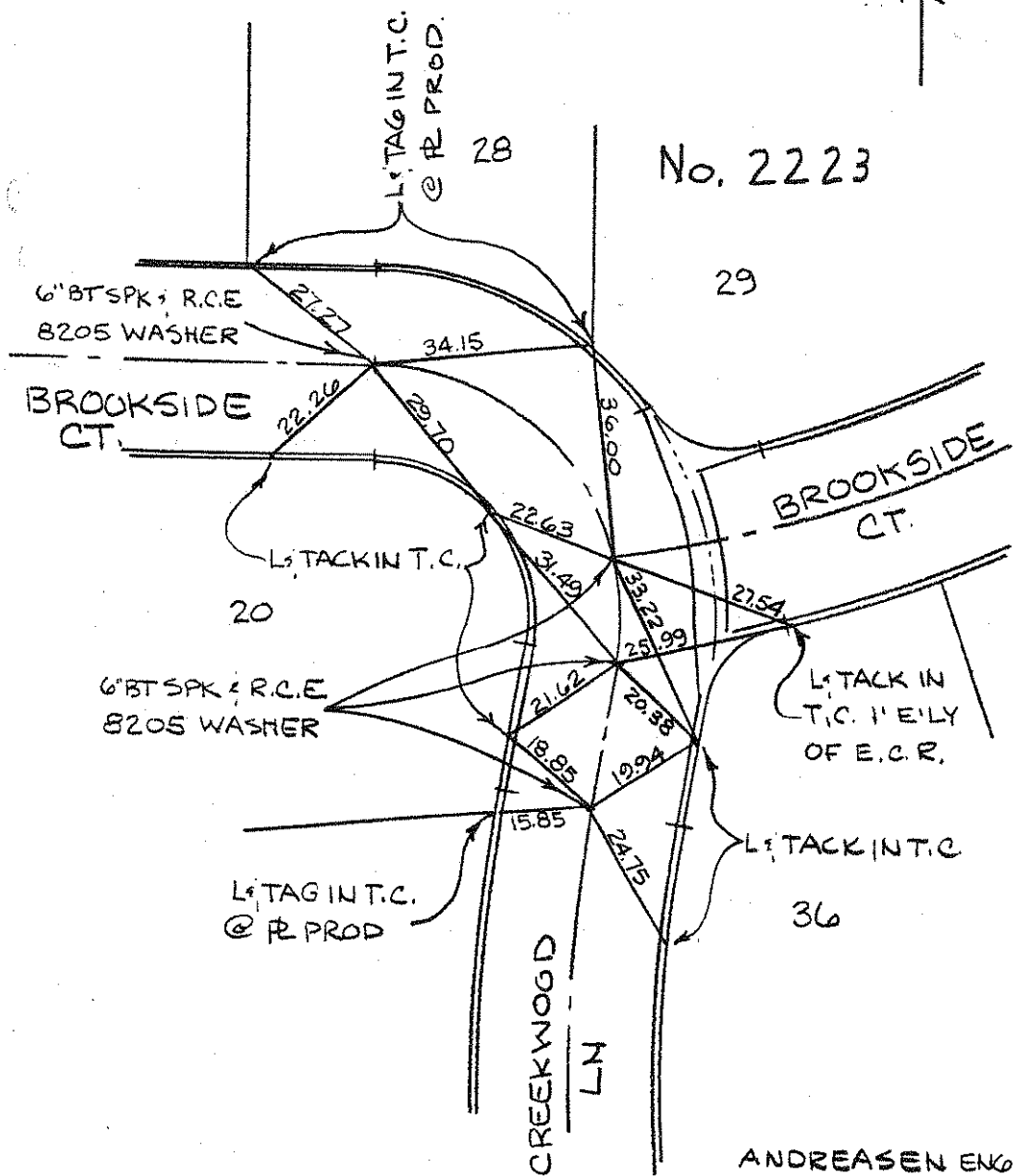
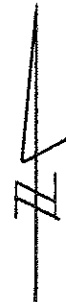
ANDREASEN ENGR CO.
R.C.E. 8205
JUNE 1986

TRACT NO. 12699



ANDREASEN ENGR. CO.
R.C.E 8205
JUNE 1986

TRACT NO. 12699

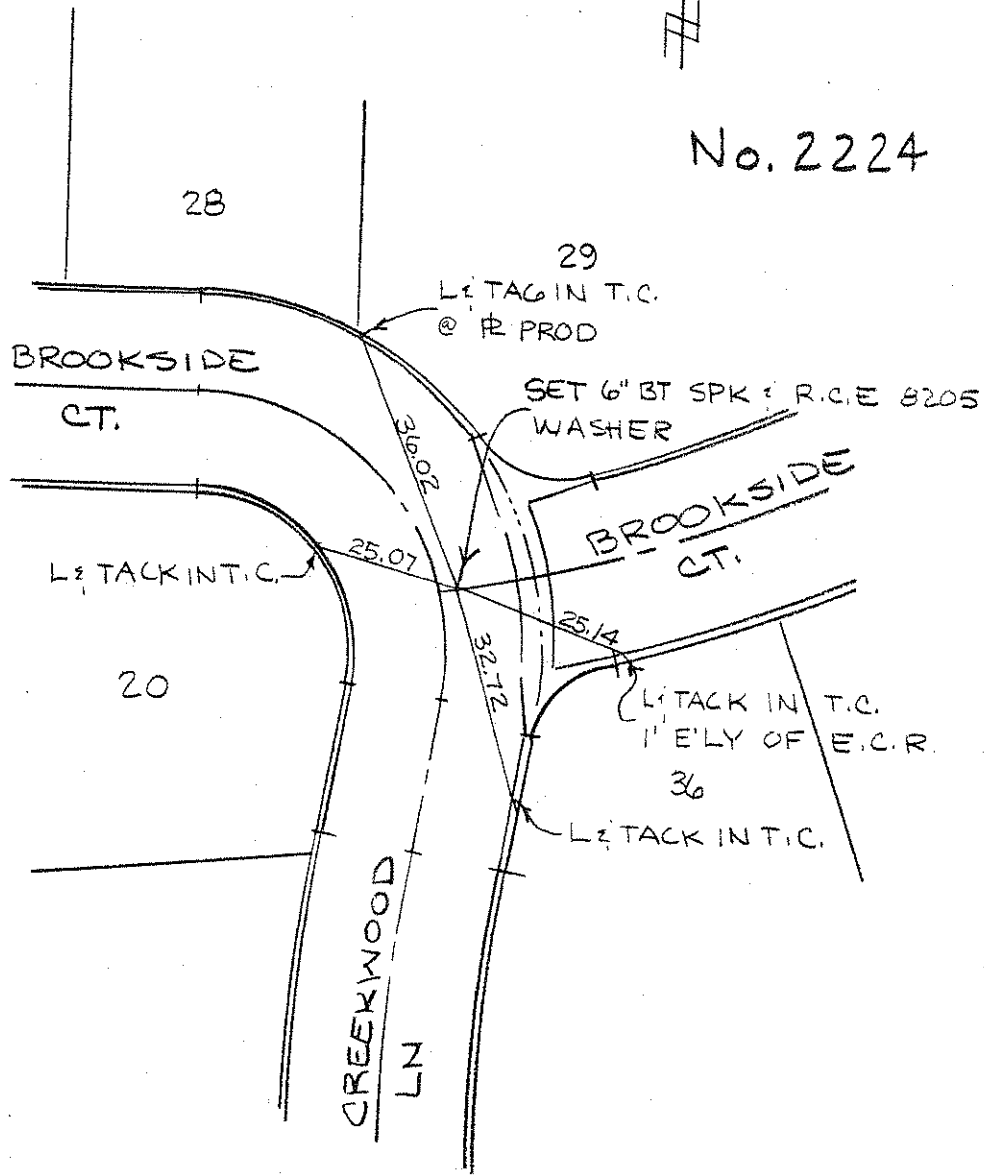


ANDREASEN ENGR. CO
R.C.E. 8205
JUNE 1986

TRACT NO. 12699



No. 2224



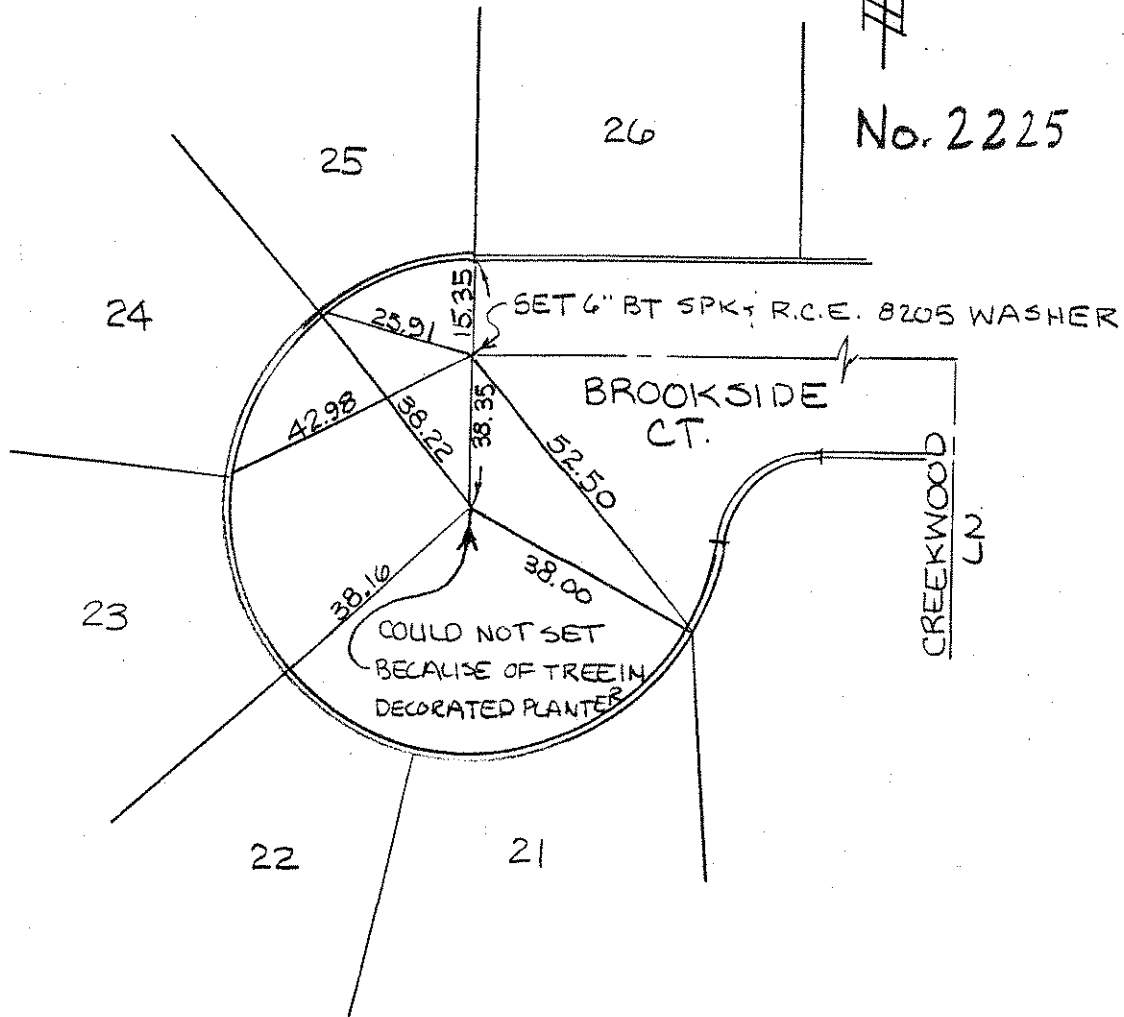
ANDREASEN ENGR. CO.
R.C.E. 8205
JUNE 1986

TRACT NO. 12699

ALL TIE POINTS ARE L & TAG
R.C.E. 8205 IN T.C. @ R PROD.



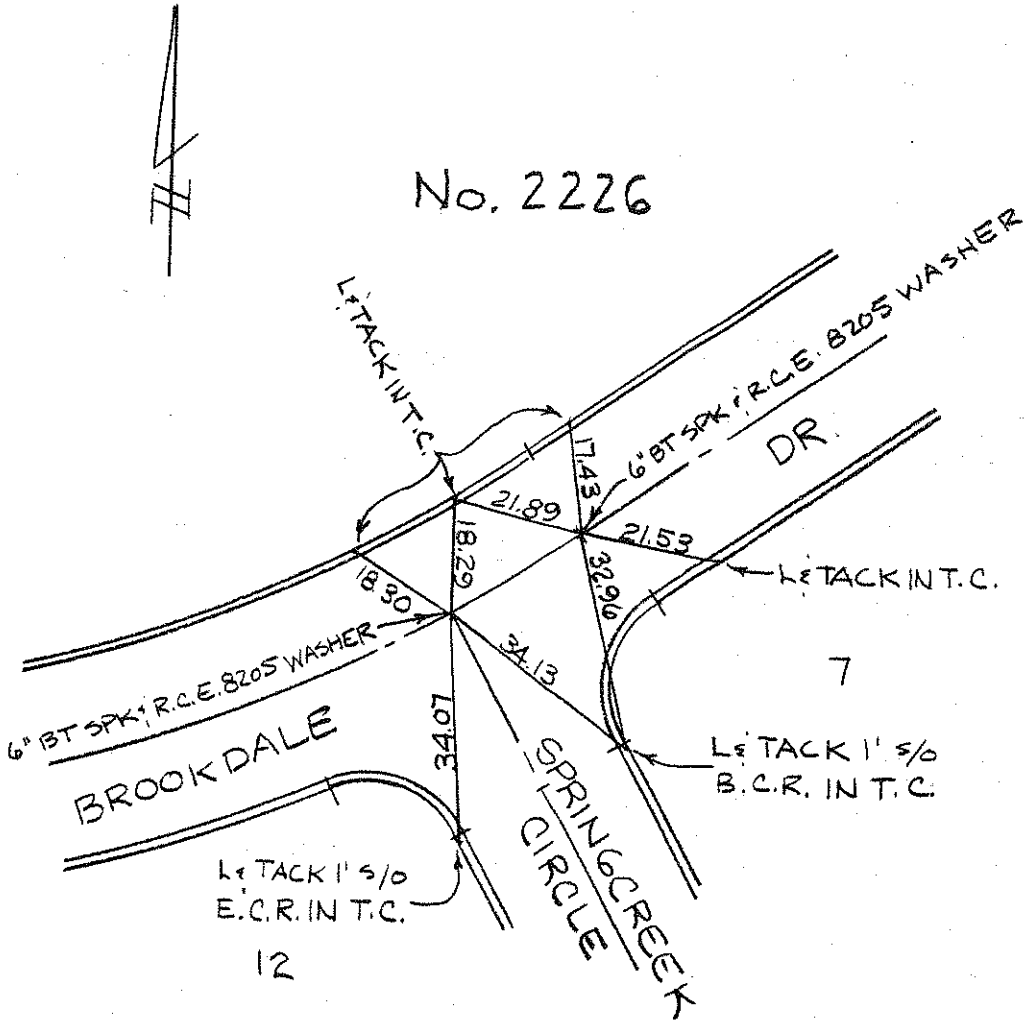
No. 2225



ANDREASEN ENGR. CO
R.C.E. 8205
JUNE 1986

TRACT NO. 12699

No. 2226

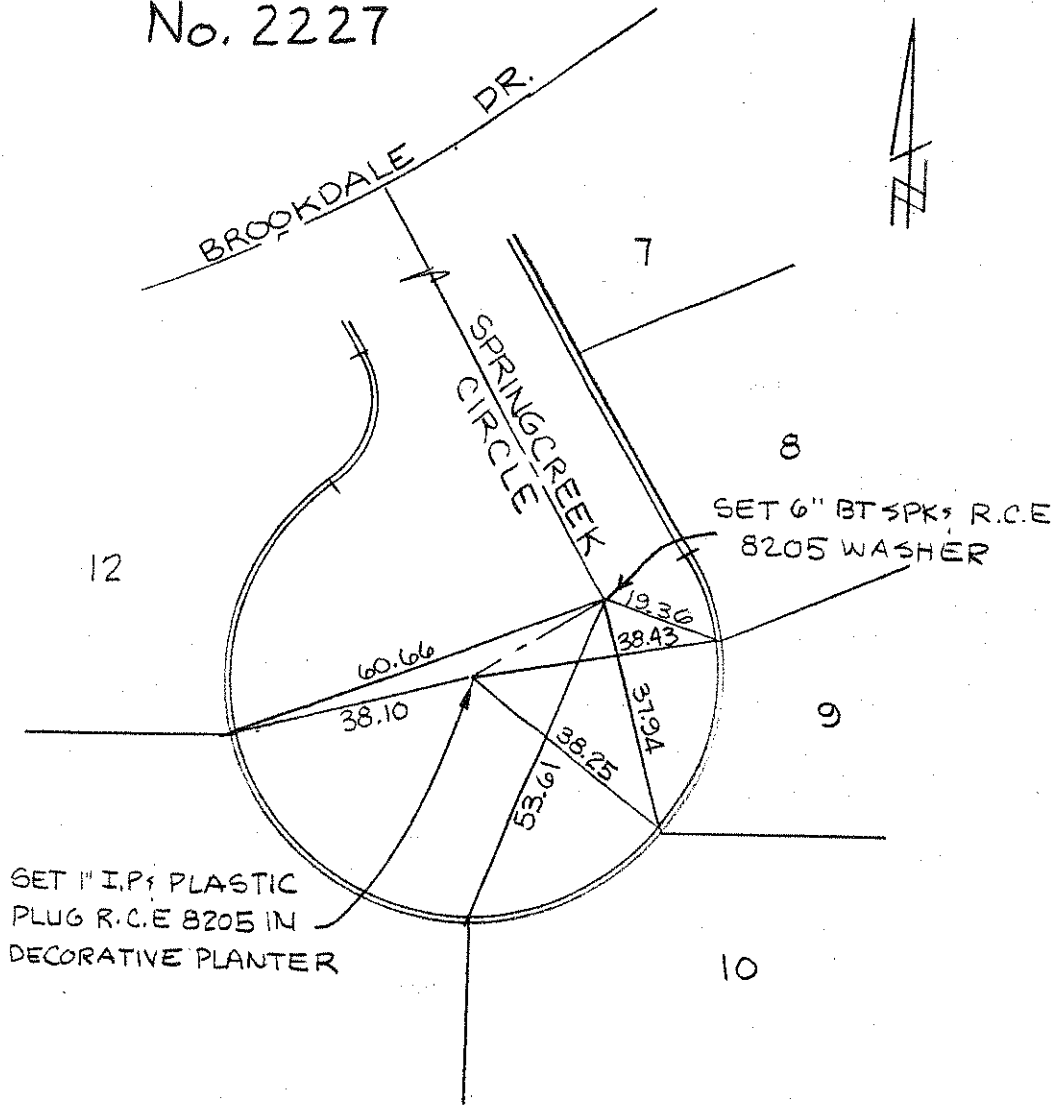


ANDREASEN ENGR. CO.
R.C.E 8205
JUNE 1986

TRACT NO. 12699

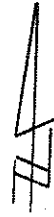
ALL TIE POINTS ARE
L & TAG R.C.E. 8205
IN T.C. ON RE PROD.

No. 2227

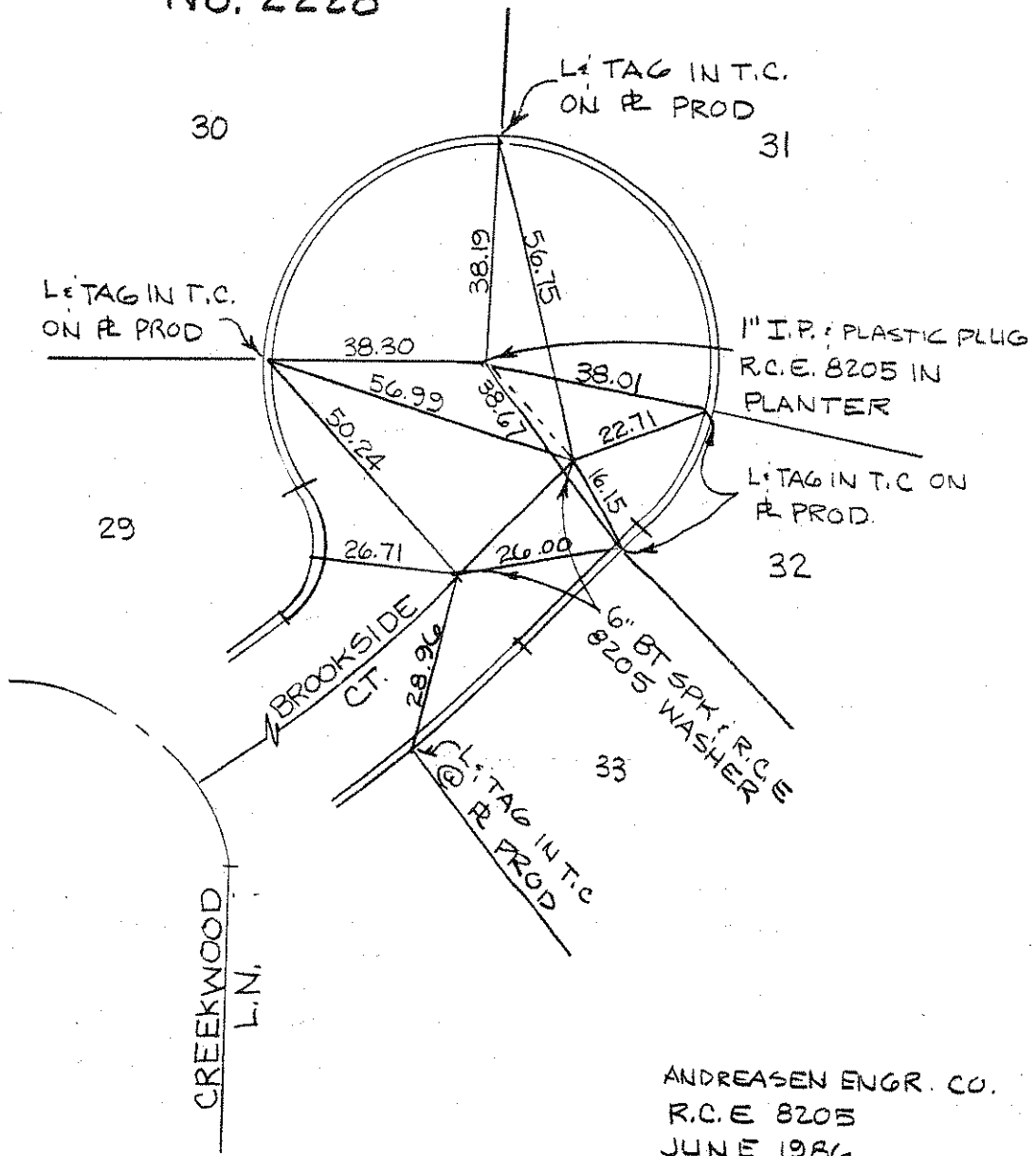


ANDREASEN ENGR. CO
R.C.E. 8205
JUNE 1986

TRACT NO. 12699

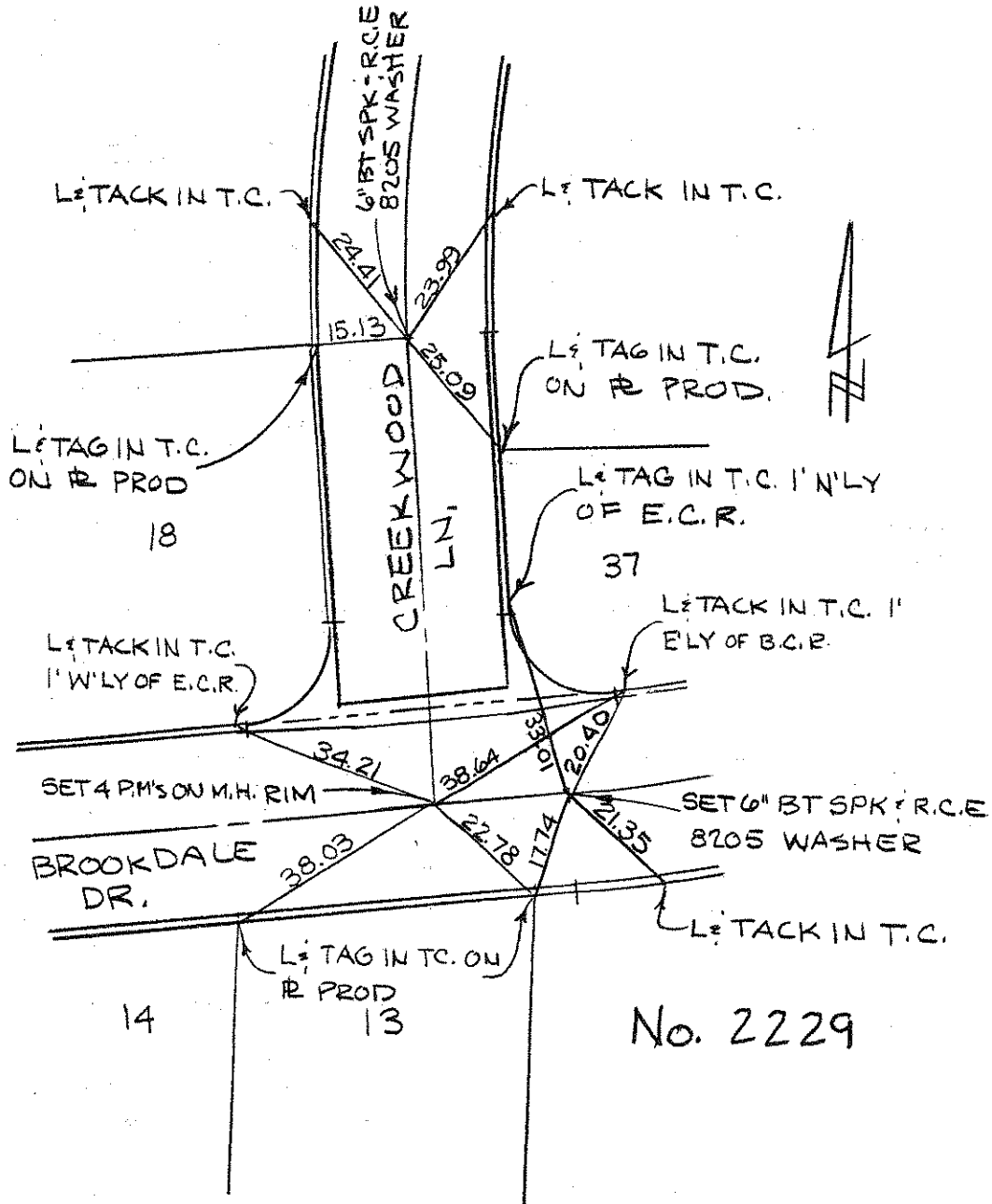


No. 2228



ANDREASEN ENGR. CO.
R.C.E 8205
JUNE 1986

TRACT NO. 12699



No. 2229

ANDREASEN ENGR. CO.
R.C.E. 8205
JUNE 1986

No. 2230

SET L; TAG ON \varnothing PROD IN T.C.

SET 6" BT SPK W/PM & WASHER MKD R.C.E. 8205, SET FLUSH W/SURFACE

24

"A"

AVE.

ELMHURST WAY

18.30

19.85

39.85

22.95

SET CONC. NAIL IN T.C.

SET L; NAIL IN T.C.

25

WINDEMERE

No. 2231

23

SET L; TAG ON \varnothing PROD IN T.C.

SET 6" BT SPK W/PM & WASHER MKD R.C.E. 8205, SET FLUSH W/SURFACE


35.20

37.48

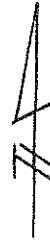
18.98

SET L; TAG ON \varnothing PROD IN T.C.

63.50



RR Andreasen
9-17-89



ANDREASEN ENGR. CO
R.C.E. 8205
SEPT. 1989
SHEET 4 OF 5 SHEETS